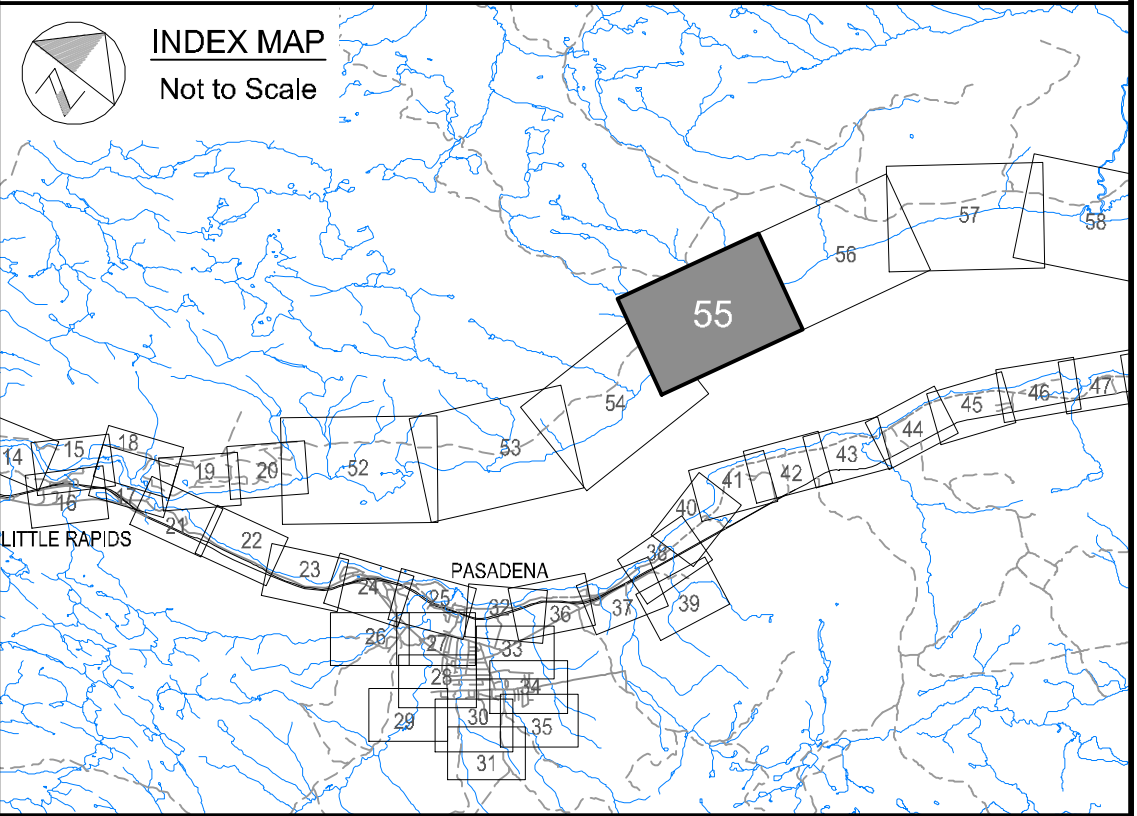


Newfoundland Labrador

Department of Environment,
Climate Change, and Municipalities

Climate Change Flood Risk Map Study Humber River Communities

1:20 AEP Inundation Depth Mapping
Current Climate and
Current Development Condition
Deer Lake



Cross Section Label


1050.00
Humber River
Reach 4
River/Reach
Identification
Cross Section
Number
River
Central Line
Cross Section
Location

1:20 AEP Inundation Depth

0.0 m - 0.5 m
0.5 m - 1.0 m
1.0 m - 1.5 m
1.5 m - 2.0 m
Greater than 2.0 m

Hydraulic Crossings

Bridge Location Identification
Culvert Location Identification



Please note that the Professional
Engineer's stamp verifies the flood
line and associated data, not the
map unless otherwise noted.

R E V I S I O N S			
No.	Description	BY	DATE


Sheet 55 of 90

MTMNAD83
ZONE 3

Scale 1:5000

Metres 300 0 300
Feet 600 0 600 1200 1800

AERIAL PHOTOGRAPHY BY MOSAIC3D, JUNE 2019
CONTOUR INTERVAL: 5.0 METRES (DATUM CGVD-2013)



I:\TPB188156 - Humber\06_DES-ENG\01_CAD\02_DWGS\05_WRI\01_PROJ\FloodMaps\BaseCase\FDM-CCCD\TPB188156-FDM-CCCD-20AEP-CM5.dwg