

FOR DETAILED CROSS SECTION
INFORMATION SEE SHEET 74

FOR DETAILED CROSS SECTION
INFORMATION SEE SHEET 75

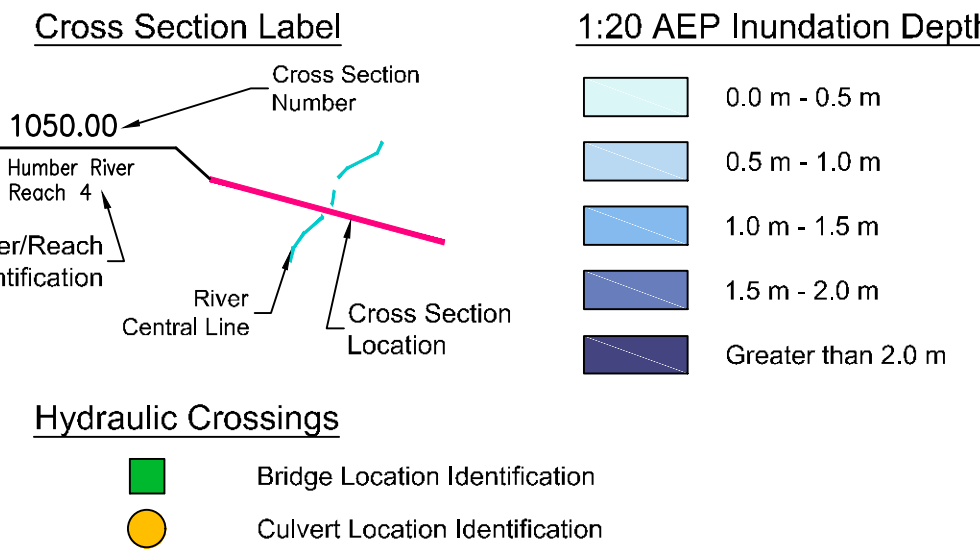
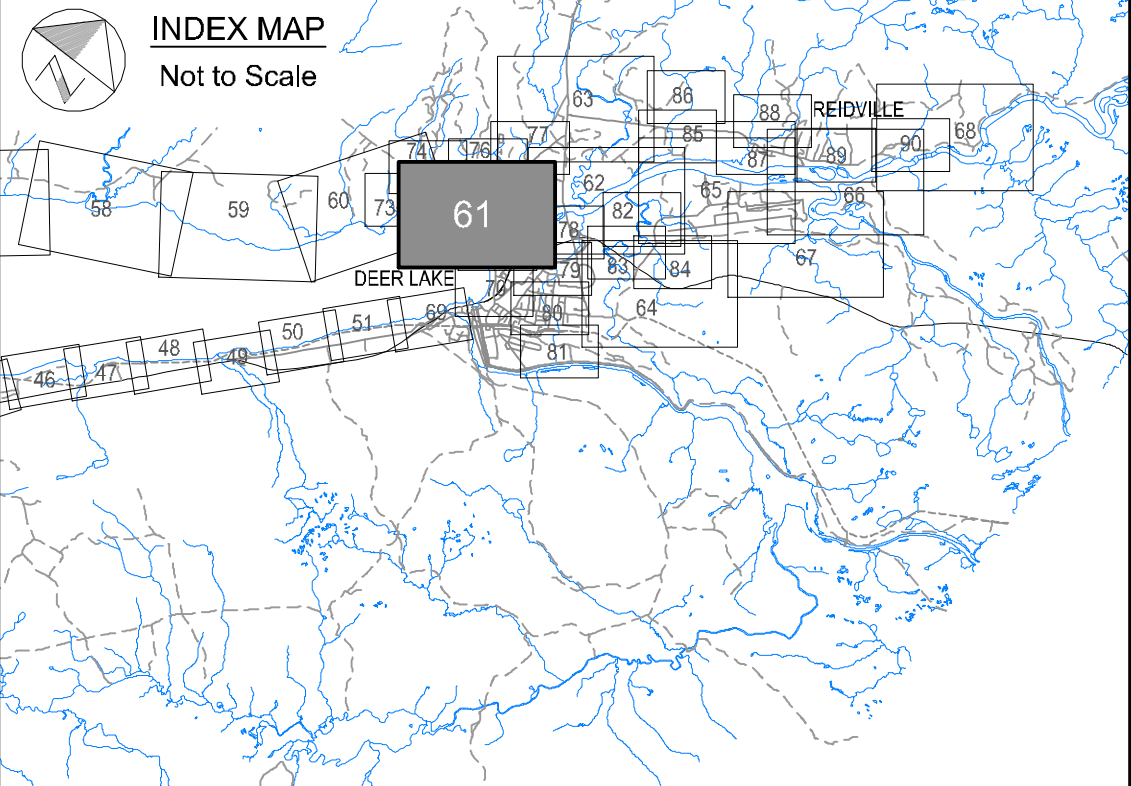
FOR DETAILED CROSS SECTION
INFORMATION SEE SHEET 71 & 72



Department of Environment,
Climate Change, and Municipalities

Climate Change Flood Risk Map Study Humber River Communities

1:20 AEP Inundation Depth Mapping
Current Climate and
Current Development Condition
Humber River,
Nichols Brook, Deer Lake Watercourses



wood.

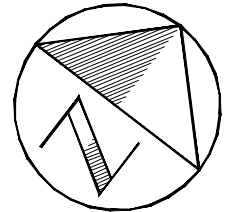
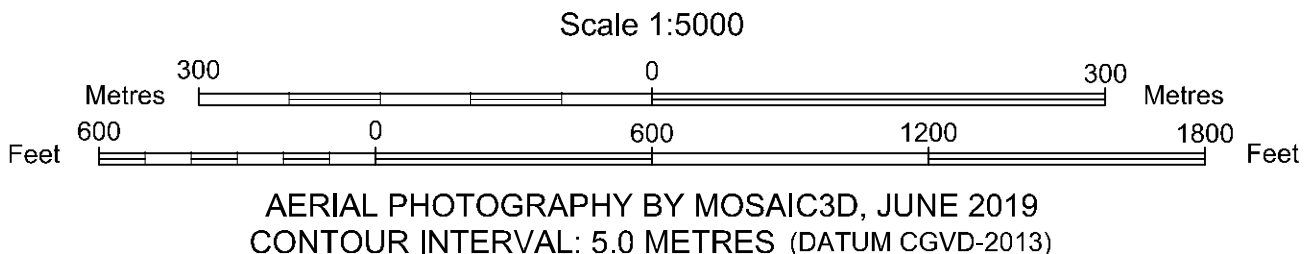
Please note that the Professional
Engineer's stamp verifies the flood
line and associated data, not the
map unless otherwise noted.

REVISIONS

No.	Description	BY	DATE

MTMNAD83
ZONE 3

SCALE VALID FOR FULL
SIZE 22"x34" PLOT ONLY



Sheet 61 of 90