

MTMNAD83  
ZONE 3

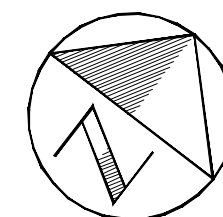
SCALE VALID FOR FULL  
SIZE 22"X34" PLOT ONLY

Scale 1:5000

Metres 300 0 300 Metres

Feet 600 0 600 1200 1800 Feet

AERIAL PHOTOGRAPHY BY MOSAIC3D, JUNE 2019  
CONTOUR INTERVAL: 5.0 METRES (DATUM CGVD-2013)



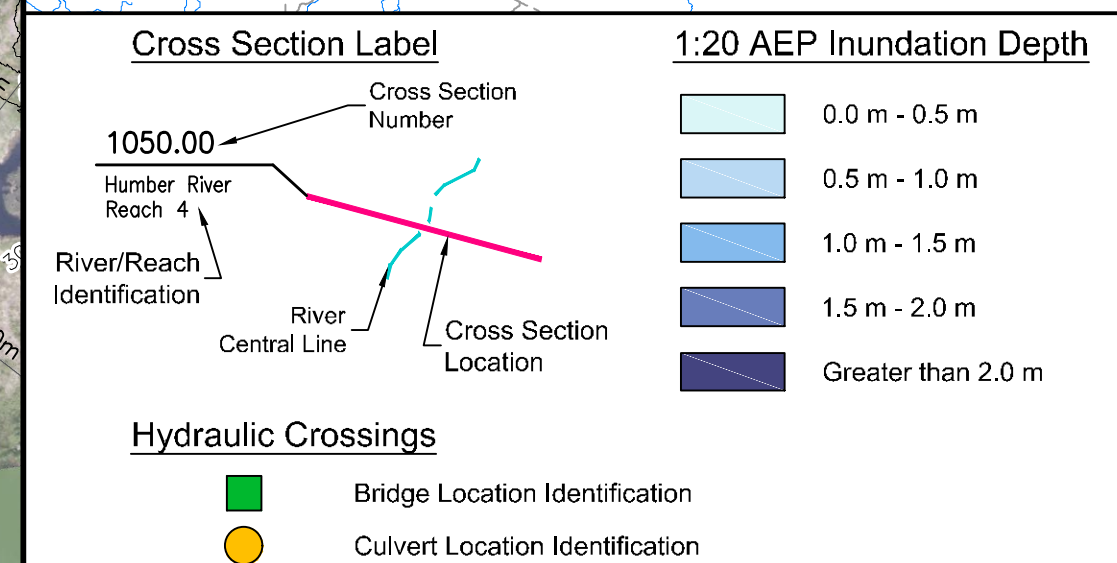
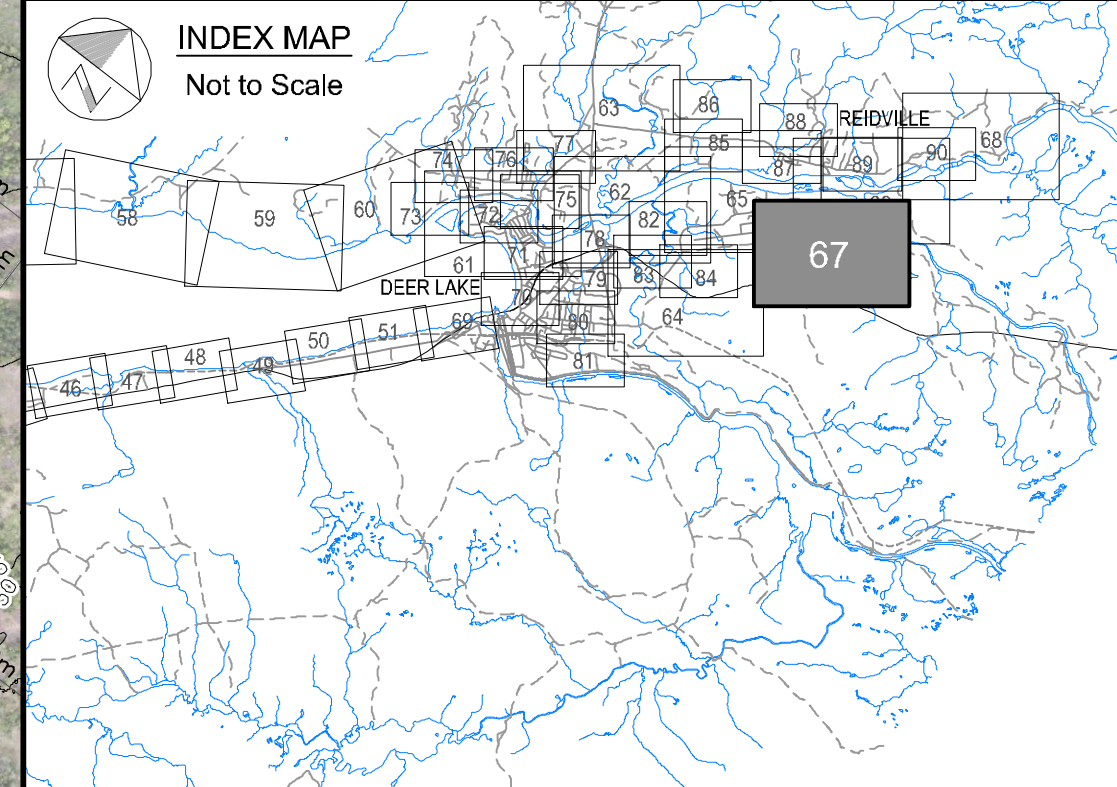
Department of Environment,  
Climate Change, and Municipalities

# Climate Change Flood Risk Map Study Humber River Communities

## 1:20 AEP Inundation Depth Mapping

## Current Climate and Current Development Condition

## Junction Brook



**wood.**

Please note that the Professional Engineer's stamp verifies the flood line and associated data, not the map unless otherwise noted.

## REVISIONS

[illegible]

Sheet 67 of 90