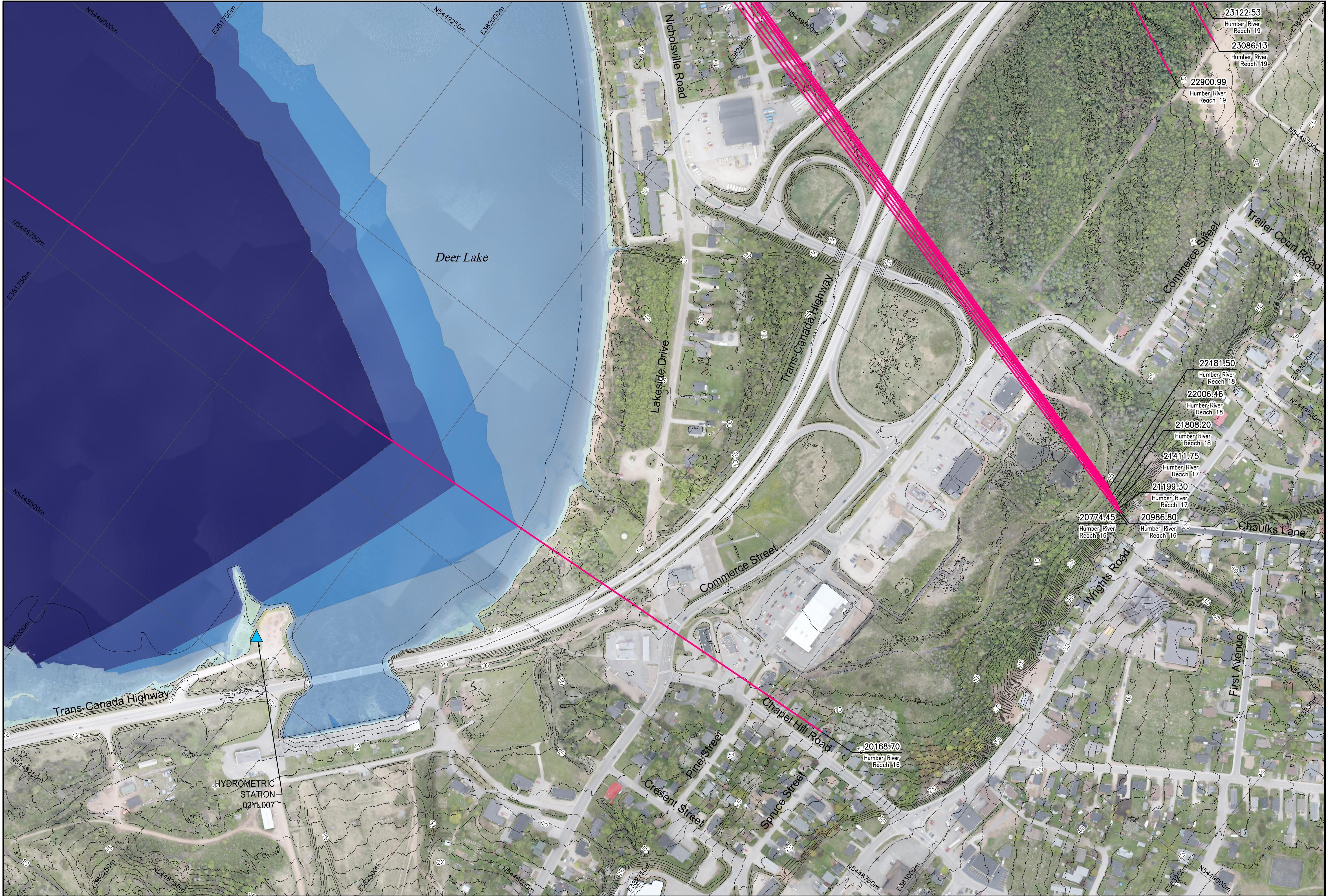
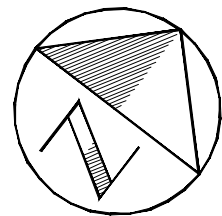
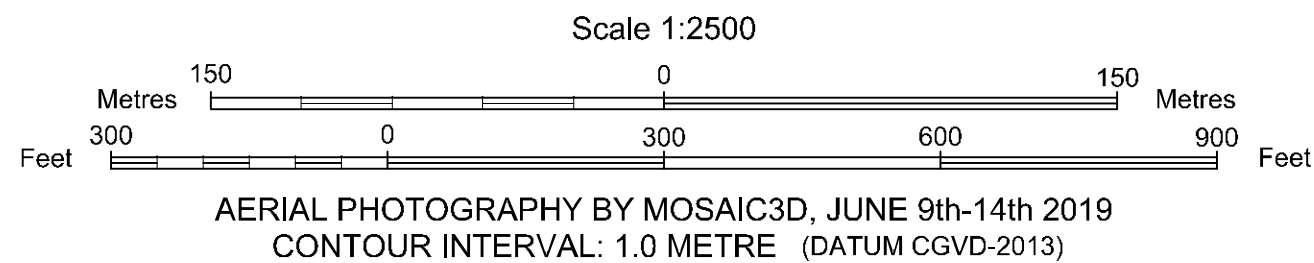


I:\TPB188156 - Humber\06\_DES-ENG\01\_CAD\02\_DWG\05\_WF\01\_PROJ\FloodMaps\BoseCase\FDM-CCCD\TPB188156-FDM-CCCD-20AEP-CM7.dwg



MTMNAD83  
ZONE 3

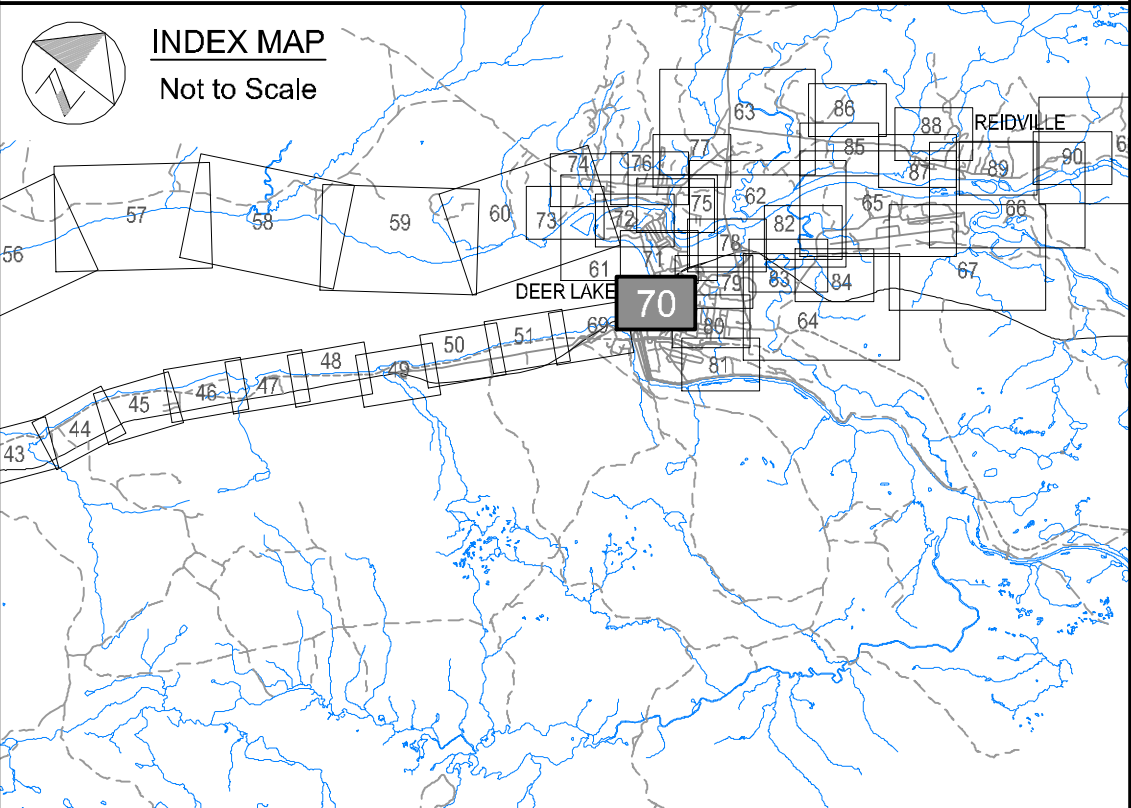
SCALE VALID FOR FULL  
SIZE 22"x34" PLOT ONLY



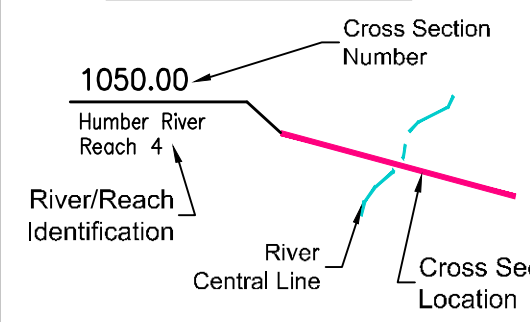
## Climate Change Flood Risk Map Study Humber River Communities

1:20 AEP Inundation Depth Mapping  
Current Climate and  
Current Development Condition

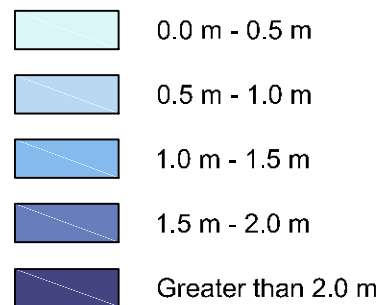
Deer Lake



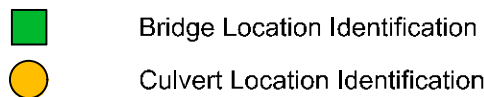
### Cross Section Label



### 1:20 AEP Inundation Depth



### Hydraulic Crossings



**wood.**

Please note that the Professional  
Engineer's stamp verifies the flood  
line and associated data, not the  
map unless otherwise noted.

### REVISIONS

No.	Description	BY	DATE

Sheet 70 of 90