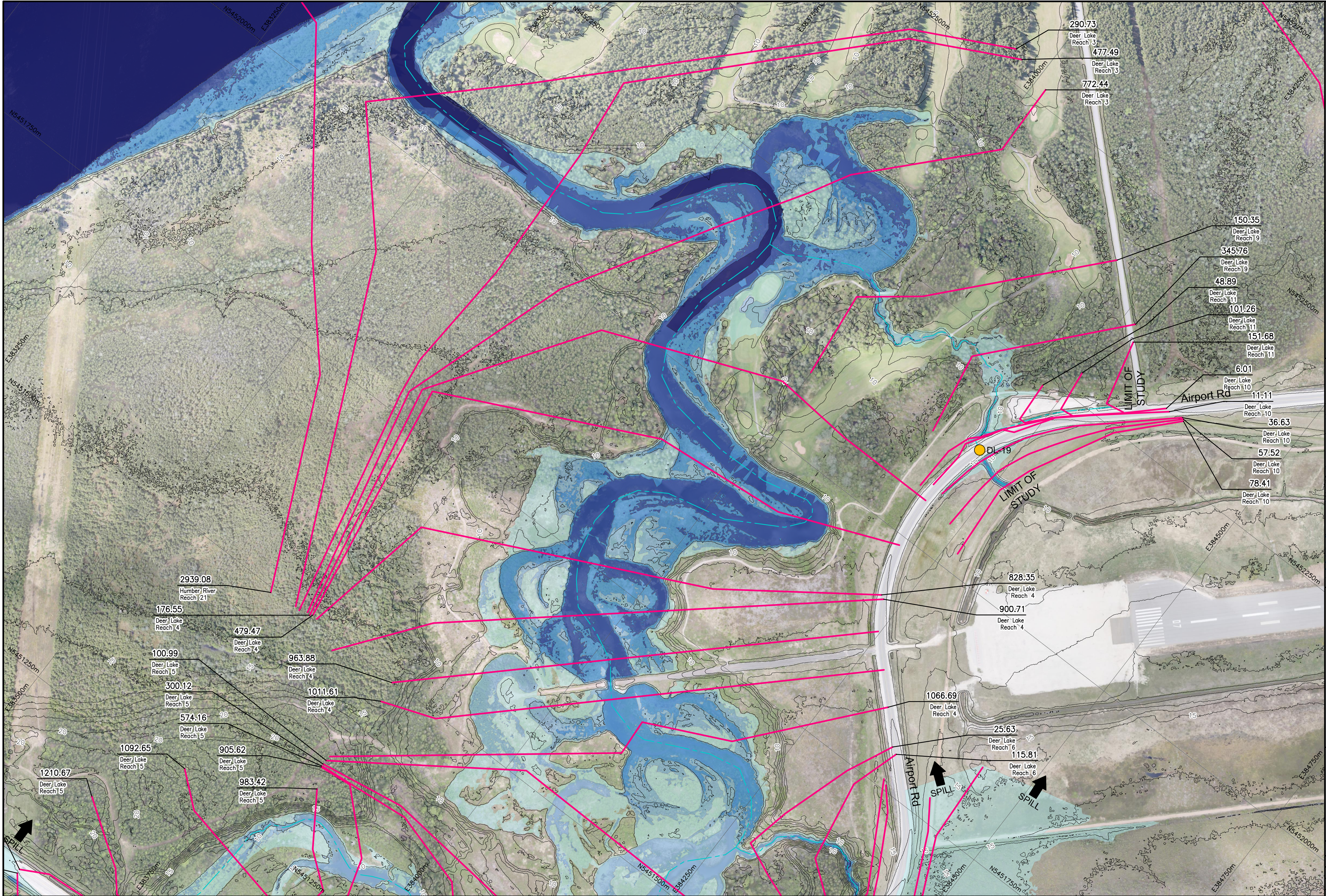
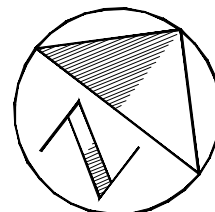
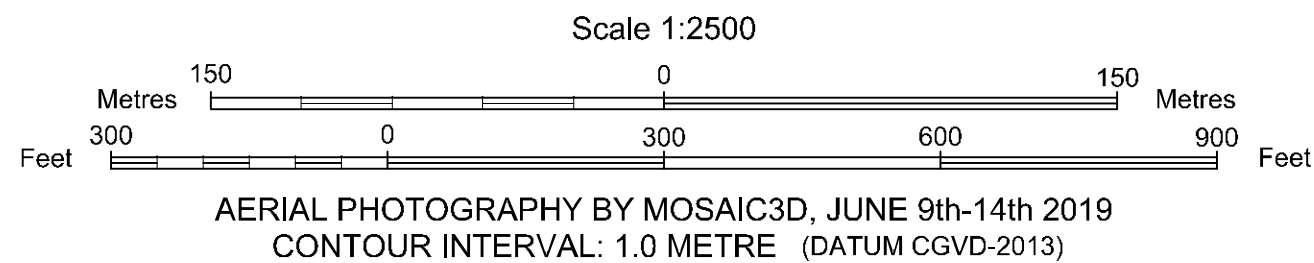


I:\TP188156 - Humber\06\_DES-ENG\01\_CAD\02\_DWGS\05\_WFR\01\_PROJ\FloodMaps\Bases\FDM-CCCD\TP188156-FDM-CCCD-20AEP-CMB.dwg



MTMNAD83  
ZONE 3

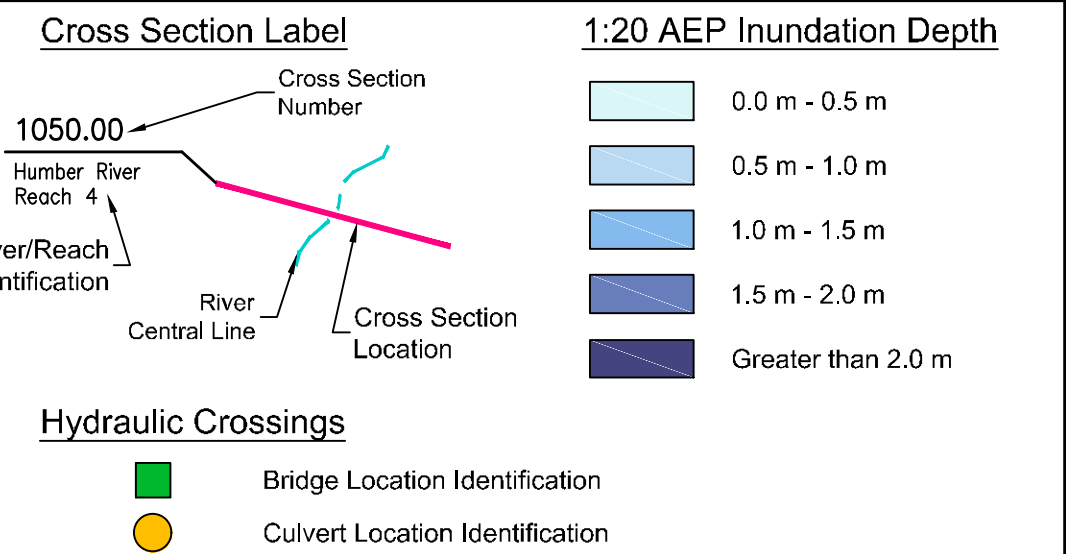
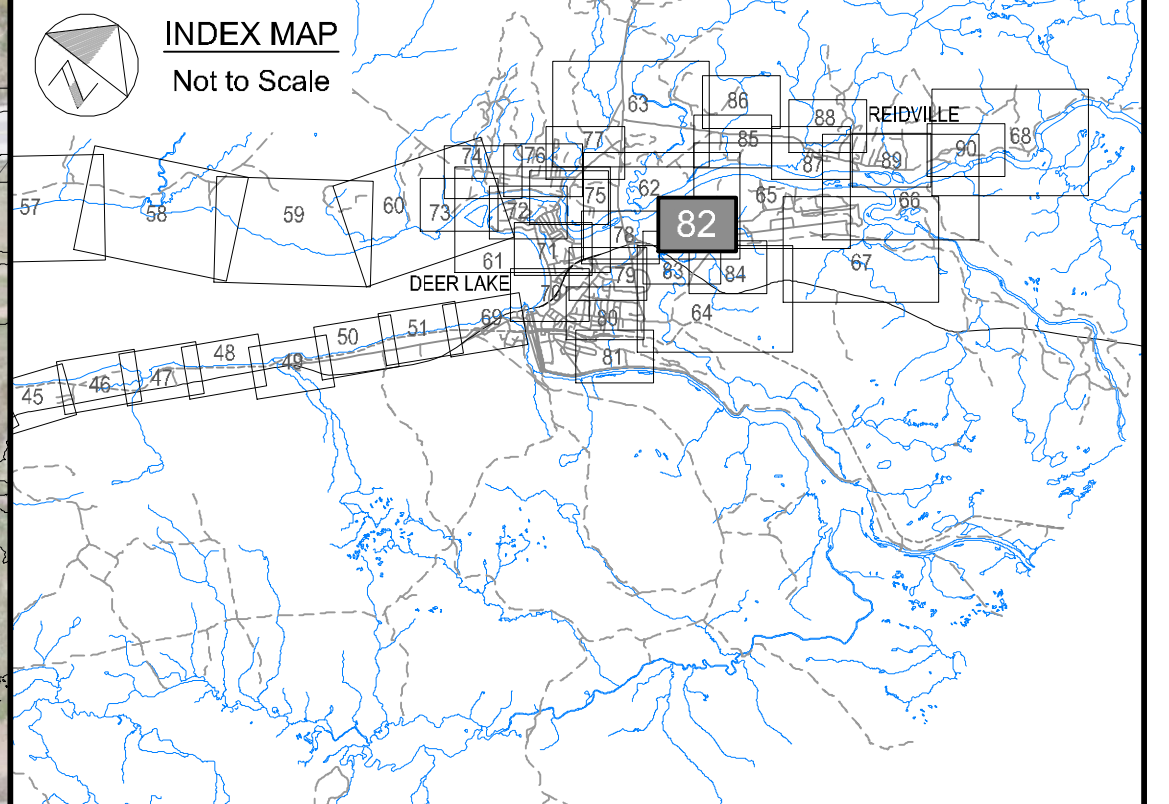
SCALE VALID FOR FULL  
SIZE 22"x34" PLOT ONLY



**Newfoundland  
Labrador**  
Department of Environment,  
Climate Change, and Municipalities

## Climate Change Flood Risk Map Study Humber River Communities

1:20 AEP Inundation Depth Mapping  
Current Climate and  
Current Development Condition  
Humber River  
Deer Lake Watercourses



**wood.**

Please note that the Professional  
Engineer's stamp verifies the flood  
line and associated data, not the  
map unless otherwise noted.

REVISIONS

No.	Description	BY	DATE

Sheet 82 of 90