

# EVREC Green Energy Hub

Wind Reserve Area and Project Area



**EVREC**

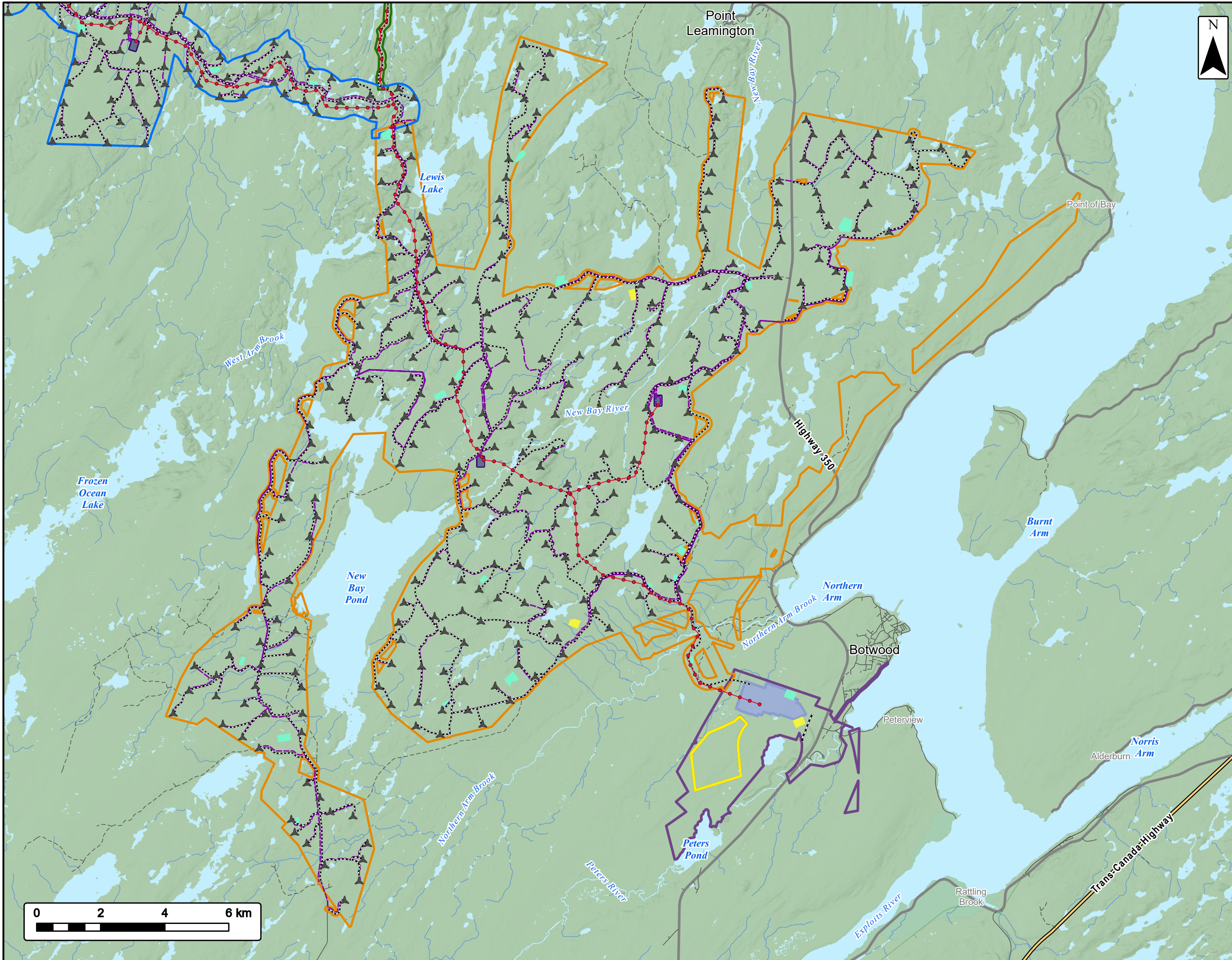
Wind Energy Reserve Area	
Project Area	
<b>Transportation</b>	
Trans-Canada Highway	
Highway	
Road	
Unpaved Road	
<b>Water Features</b>	
Mapped Waterbodies	



Coordinate System: NAD 1983 CSRS UTM Zone 21N  
Sources: Esri, NASA, NGA, USGS, GeoNOVA, SNSIS, NSNRR, ACCDC, IBA Canada, CNWI, HERE, Garmin, USGS

Date:	2026-05-05	Project #:	24-10265
Scale:	1:200,000	Drawing #:	<b>2.1-1</b>
Drawn By:	B. Spencer		
Checked By:	L. Pominville		

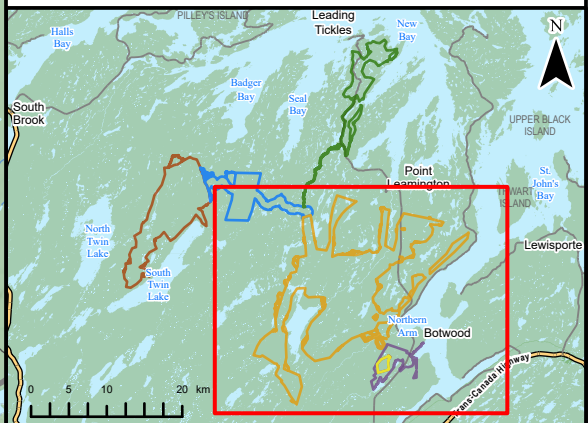




**EVREC Green Energy Hub**  
Infrastructure Overview  
Botwood Wind Project Area



Project Area	Transportation	Water Features
Industrial Project Area	Trans-Canada Highway	Mapped Watercourses
Solar Project Area	Highway	Mapped Waterbodies
Botwood Wind Project Area	Road	
Leading Ticks Wind Project Area	Unpaved Road	
Seabrights Lake Wind Project Area		
Industrial Facility Infrastructure Area		
Accommodation		
Quarry		
Substation		
230 kV Transmission Line		
69 kV Collector Line		
Project Road		
Turbine		



Coordinate System: NAD 1983 CSRS UTM Zone 21N  
Sources: Esri, NASA, NGA, USGS, GeoNOVA, SNSIS, NSNRR, ACCDC, IBA Canada, CNWI, HERE, Garmin, USGS

Date: 2026-05-05	Project #: 24-10265
Scale: 1:115,000	Drawing #: 2.1-2A
Drawn By: B. Spencer	
Checked By: L. Pomerville	



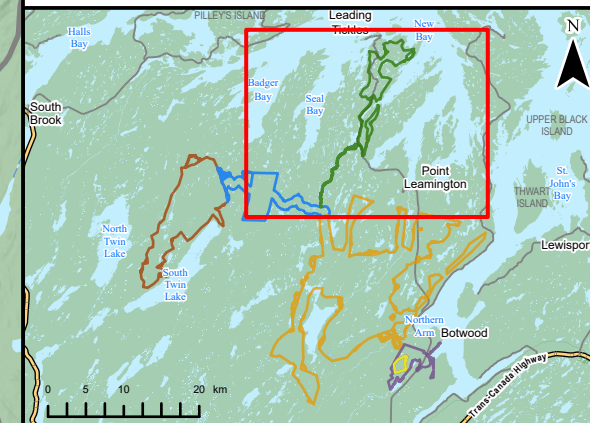


# EVREC Green Energy Hub

Infrastructure Overview  
Leading Ticksles Wind Project Area



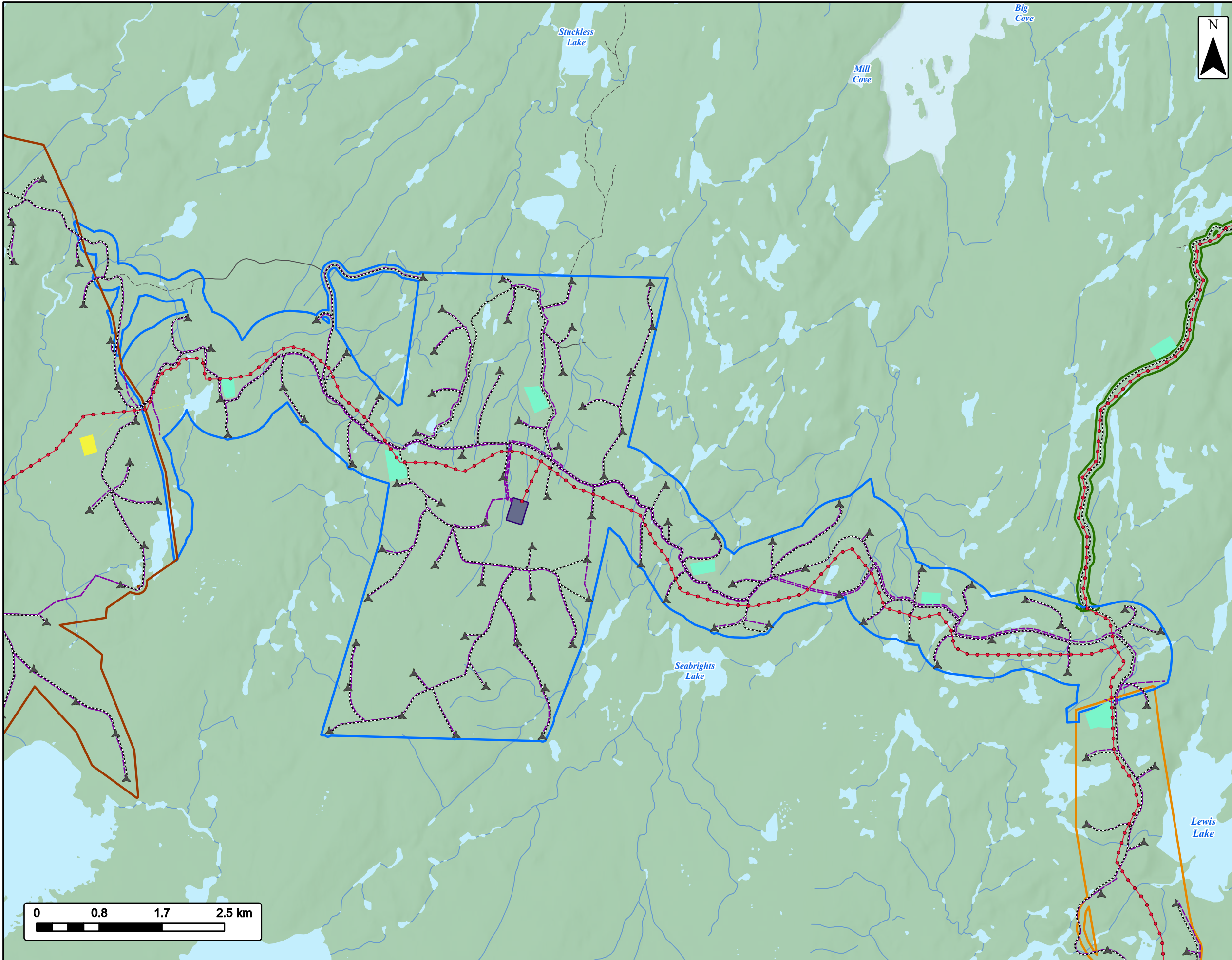
Project Area	Transportation	Water Features
Botwood Wind Project Area	Highway	Mapped Watercourses
Leading Ticksles Wind Project Area	Road	Mapped Waterbodies
Seabrights Lake Wind Project Area	Unpaved Road	
Quarry		
Substation		
230 kV Transmission Line		
69 kV Collector Line		
Project Road		
Turbine		



Coordinate System: NAD 1983 CSRS UTM Zone 21N  
Sources: Esri, NASA, NGA, USGS, GeoNOVA, SNSIS, NSNRR, ACCDC, IBA Canada, CNWI, HERE, Garmin, USGS

Date:	2026-05-05	Project #:	24-10265
Scale:	1:95,000	Drawing #:	<b>2.1-2B</b>
Drawn By:	B. Spencer		
Checked By:	L. Pomerville		

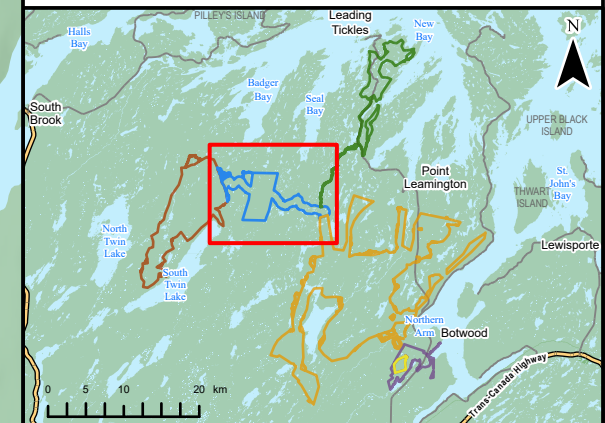




**EVREC Green Energy Hub**  
Infrastructure Overview  
Seabrights Lake Wind Project Area




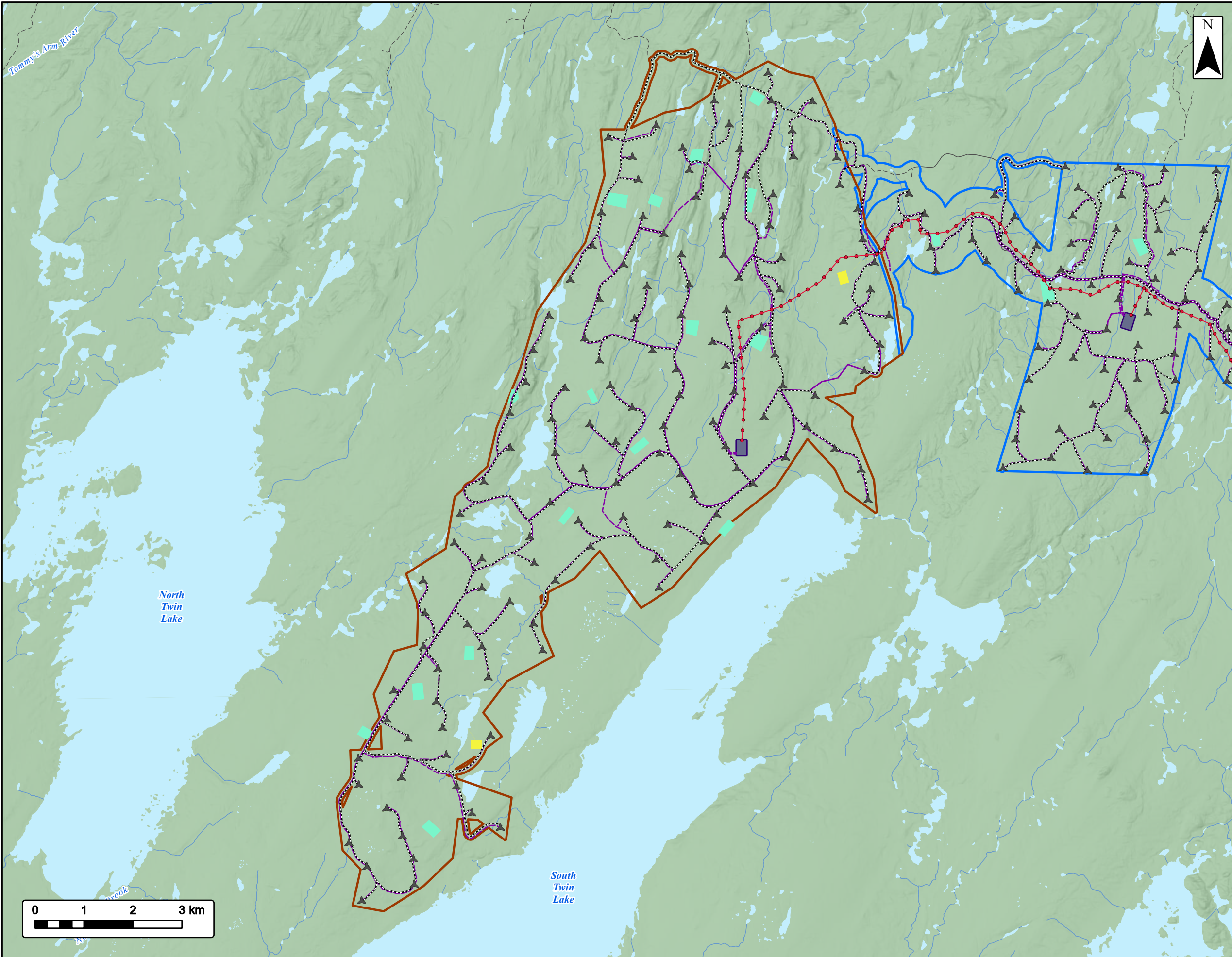
Project Area	Transportation	Water Features
Botwood Wind Project Area	Road	Mapped Watercourses
Leading Ticks Wind Project Area	Unpaved Road	Mapped Waterbodies
Seabrights Lake Wind Project Area		
Twin Lakes Wind Project Area		
Accommodation		
Quarry		
Substation		
230 kV Transmission Line		
69 kV Collector Line		
Project Road		
Turbine		



Coordinate System: NAD 1983 CSRS UTM Zone 21N  
Sources: Esri, NASA, NGA, USGS, GeoNOVA, SNSIS, NSNRR, ACCDC, IBA Canada, CNWI, HERE, Garmin, USGS

Date:	2026-05-05	Project #:	24-10265
Scale:	1:50,000	Drawing #:	<b>2.1-2C</b>
Drawn By:	B. Spencer		
Checked By:	L. Pominville		



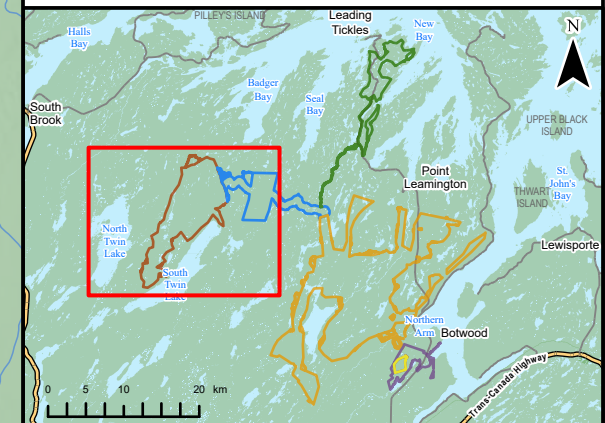


# EVREC Green Energy Hub


Infrastructure Overview  
Twin Lakes Wind Project Area



Project Area	Transportation	Water Features
Seabrights Lake Wind Project Area	Road	Mapped Watercourses
Twin Lakes Wind Project Area	Unpaved Road	Mapped Waterbodies
Accommodation		
Quarry		
Substation		
230 kV Transmission Line		
69 kV Collector Line		
Project Road		
Turbine		


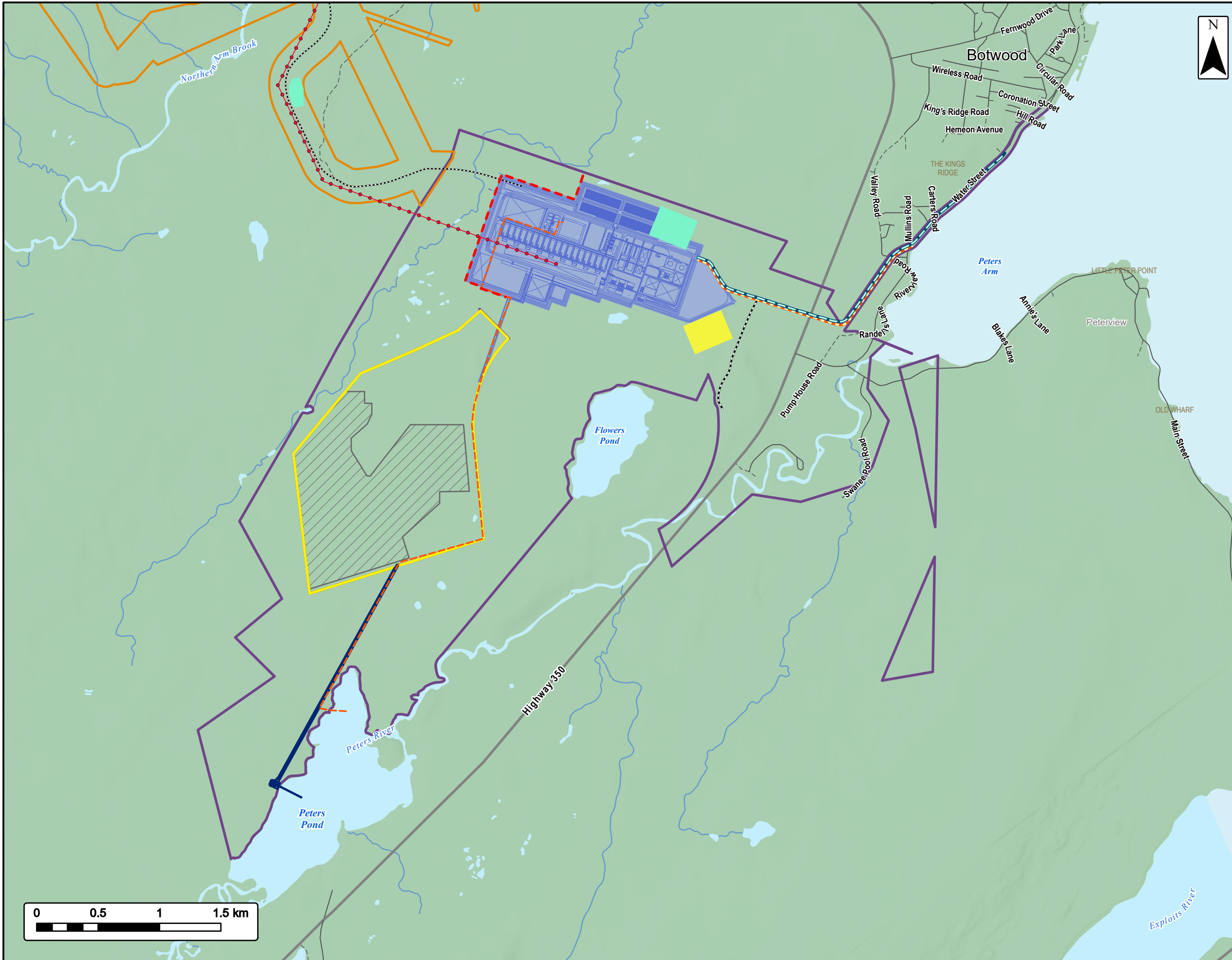


Coordinate System: NAD 1983 CSRS UTM Zone 21N  
Sources: Esri, NASA, NGA, USGS, GeoNOVA, SNSIS, NSNRR, ACCDC, IBA Canada, CNWI, HERE, Garmin, USGS



Date:	2026-05-05	Project #:	24-10265
Scale:	1:75,000	Drawing #:	<b>2.1-2D</b>
Drawn By:	B. Spencer		
Checked By:	L. Pominville		



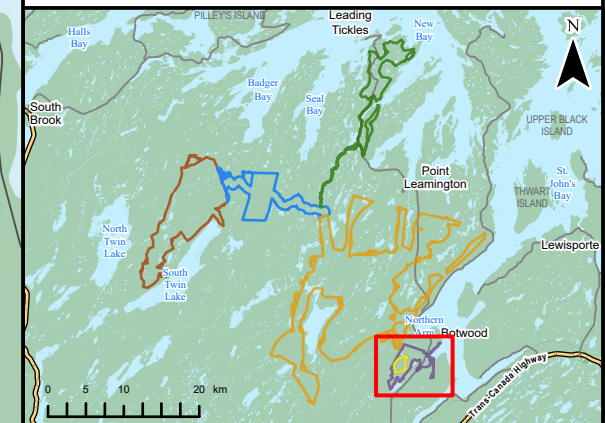


# EVREC Green Energy Hub

Infrastructure Overview  
Industrial Facility & Solar Project Area



Project Area	Transportation	Water Features
Industrial Project Area	Highway	Mapped Watercourses
Solar Project Area	Road	Mapped Waterbodies
Botwood Wind Project Area	Unpaved Road	
Industrial Facility Infrastructure Area		
Solar Array Area		
Accommodation		
Quarry		
230 kV Transmission Line		
Project Road		
Ditch		
Heavy Haul Road		
Plant Site Intake		
Water Recycling Line		
Ammonia Pipeline (and vapour return)		



Coordinate System: NAD 1983 CSRS UTM Zone 21N  
Sources: Esri, NASA, NGA, USGS, GeoNOVA, SNSIS, NSNRR, ACCDC, IBA Canada, CNWI, HERE, Garmin, USGS

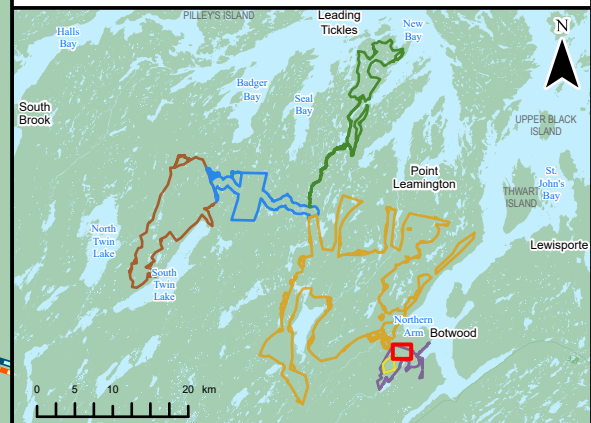
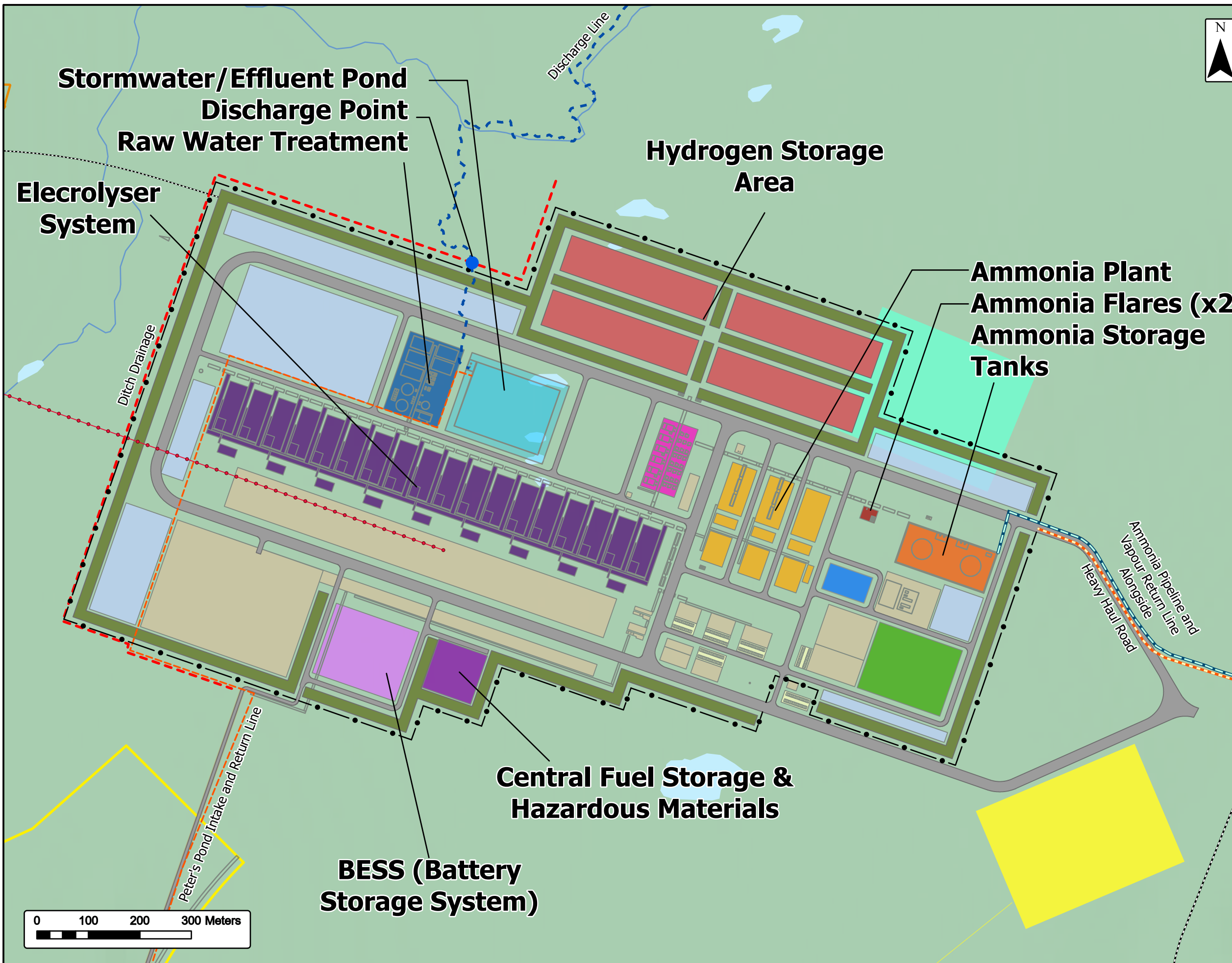
Date: 2026-05-05	Project #: 24-10265
Scale: 1:30,000	Drawing #: 2.1-2E
Drawn By: B. Spencer	
Checked By: L. Pominville	



**EVREC Green Energy Hub**  
Infrastructure Overview  
Industrial Facility Layout

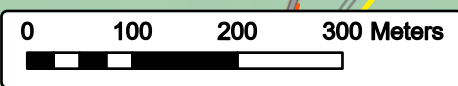


Project Area	Industrial Facility
Industrial Project Area	Ammonia Plant
Solar Project Area	Ammonia Storage Tanks
Botwood Wind Project Area	BESS (Battery Storage System)
Accommodation	Central Fuel Storage, Haz Mat
Quarry	Electrolyser System
230 kV Transmission Line	Flare
Project Road	Hydrogen Plant
Ditch	Maintenance Laydown
Heavy Haul Road	Other Industrial Facility Infrastructure
Water Recycling Line	Raw water Treatment
Proposed Road Network	Snow Storage
Discharge Line	Stormwater/ Effluent Pond
Fence	Other Industrial Component
Ammonia & Vapour Return Pipeline	Parking Lot
Mapped Watercourses	Berms
Mapped Waterbodies	Hydrogen Storage
	Evaporation Pond
	Industrial Facility Road




Coordinate System: NAD 1983 CSRS UTM Zone 21N  
Sources: Esri, NASA, NGA, USGS, GeoNOVA, SNSIS, NSNRR, ACCDC, IBA Canada, CNWI, HERE, Garmin, USGS

Date: 2026-05-10	Project #: 24-10265
Scale: 1:7,200	Drawing #: 2.1-2F
Drawn By: B. Spencer	2.1-2F
Checked By: N. Thomas	

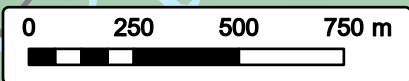


A



Peters Pond

B



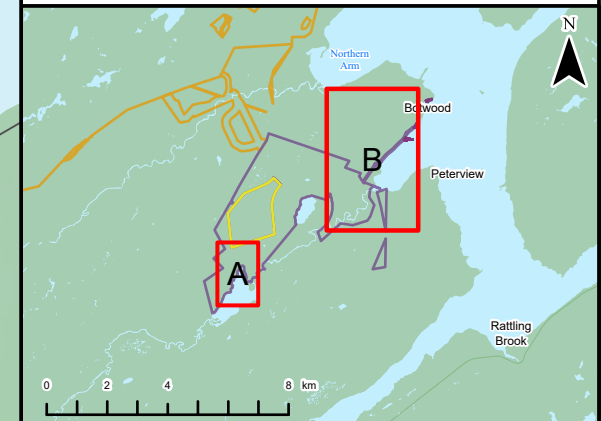
# EVREC Green Energy Hub

Industrial Project Area - Periphery Infrastructure



## EVREC

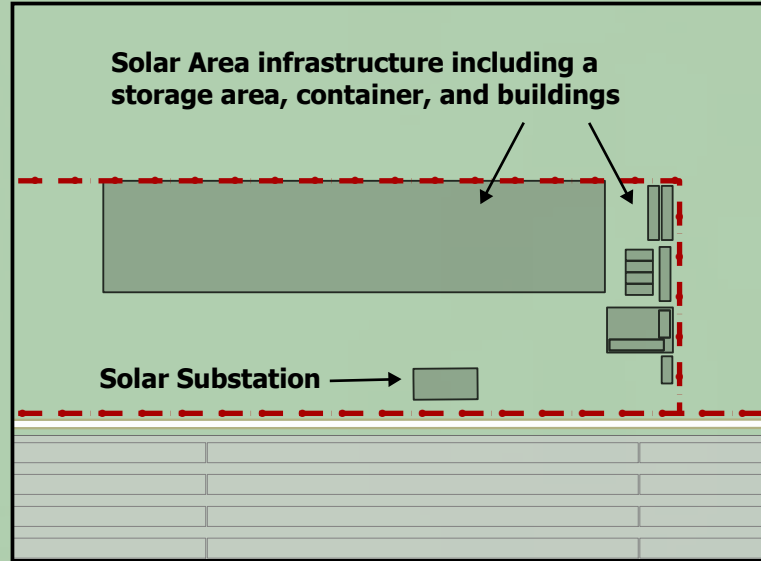
Project Area	Transportation	Water Features
Industrial Project Area	Trans-Canada Highway	Mapped Watercourses
Solar Project Area	Highway	Mapped Waterbodies
Botwood Wind Project Area	Road	
Industrial Facility Infrastructure Area	Unpaved Road	
Accommodation		
69 kV Collector Line		
Project Road		
Plant Site Intake - Access Route and Parking Area		
Jetty Infrastructure		
Heavy Haul Road		
Plant Site Intake		
Water Recycling Line		
Ammonia and Vapour Return Pipeline		



Coordinate System: NAD 1983 CSRS UTM Zone 21N  
Sources: Esri, Vantor, Airbus DS, USGS, NGA, NASA, CGIAR, N Robinson, NCEAS, NLS, OS, NMA, Geodatasysteem, Rijkswaterstaat, GSA, Geoland, FEMA, Intermap, and the GIS user community, Esri, NASA, NGA, USGS, GeoNOVA, SNSIS, NSNRR, ACCDC, IBA Canada, CNVI, HERE, Garmin, USGS

Date:	2026-05-11	Project #:	24-10265
Scale:	A: 1:8,000 B: 1:18,000	Drawing #:	<b>2.1-2G</b>
Drawn By:	B. Spencer		
Checked By:	N. Thomas		





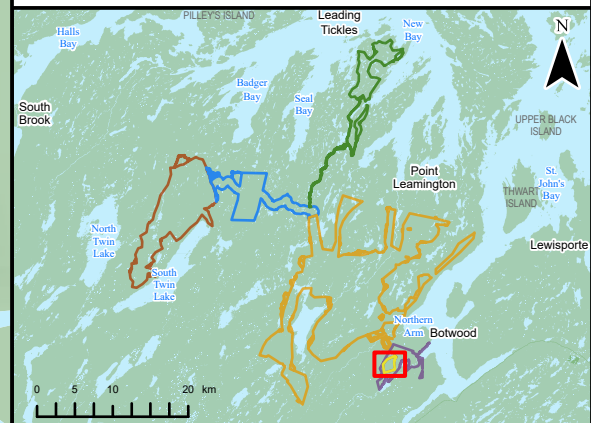
# EVREC Green Energy Hub

Solar Infrastructure




EVREC

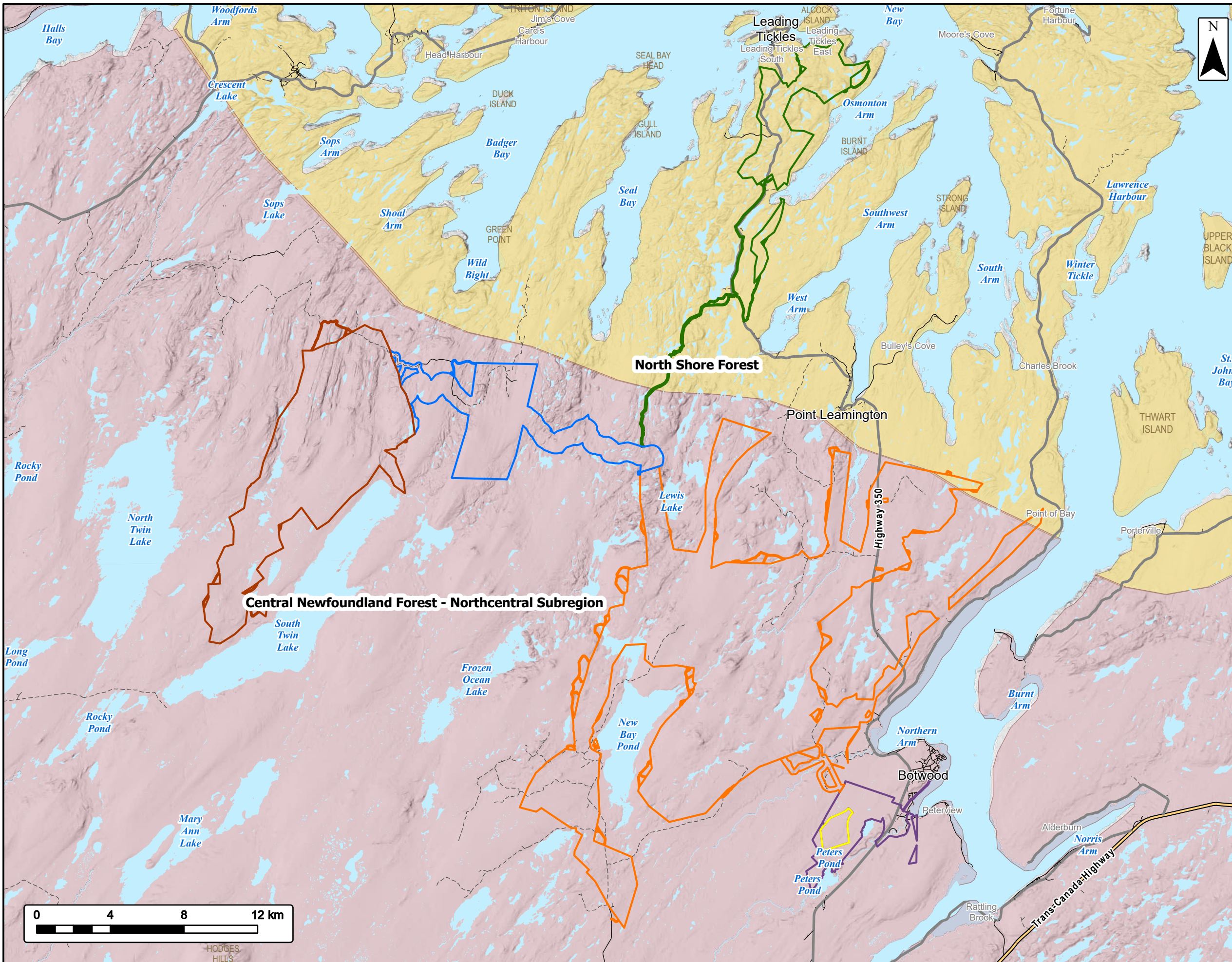
- Solar Project Area
- Industrial Project Area
- Industrial Facility Infrastructure Area
- Auxiliary Area
- Solar Array Area
- Solar Infrastructure Layout
- Fence
- Proposed Road Network
- Central Invertor Station
- Water Features**
- Mapped Watercourses
- Mapped Waterbodies



Coordinate System: NAD 1983 CSRS UTM Zone 21N  
 Sources: Esri, Vantor, Airbus DS, USGS, NGA, NASA, CGIAR, N Robinson, NCEAS, NLS, OS, NMA, Geodatasysteisen, Rijkswaterstaat, GSA, Geoland, FEMA, Intermap, and the GIS user community, Esri, NASA, NGA, USGS, GeoNOVA, SNSIS, NSNRR, ACCDC, IBA Canada, CNWI, HERE, Garmin, USGS

Date: 2026-03-30	Project #: 24-10265
Scale: 1:12,000	Drawing #: <b>2.1-2H</b>
Drawn By: M. Partridge	
Checked By: D. Foster	





# EVREC Green Energy Hub

Ecoregions



**EVREC**

**Project Area**

- Industrial Project Area
- Solar Project Area
- Botwood Wind Project Area
- Leading Tickle Wind Project Area
- Seabrights Lake Wind Project Area
- Twin Lakes Wind Project Area

**Ecoregions**

- Central Newfoundland Forest - Northcentral Subregion
- North Shore Forest

**Transportation**

- Trans-Canada Highway
- Highway
- Road
- Unpaved Road

**Water Features**

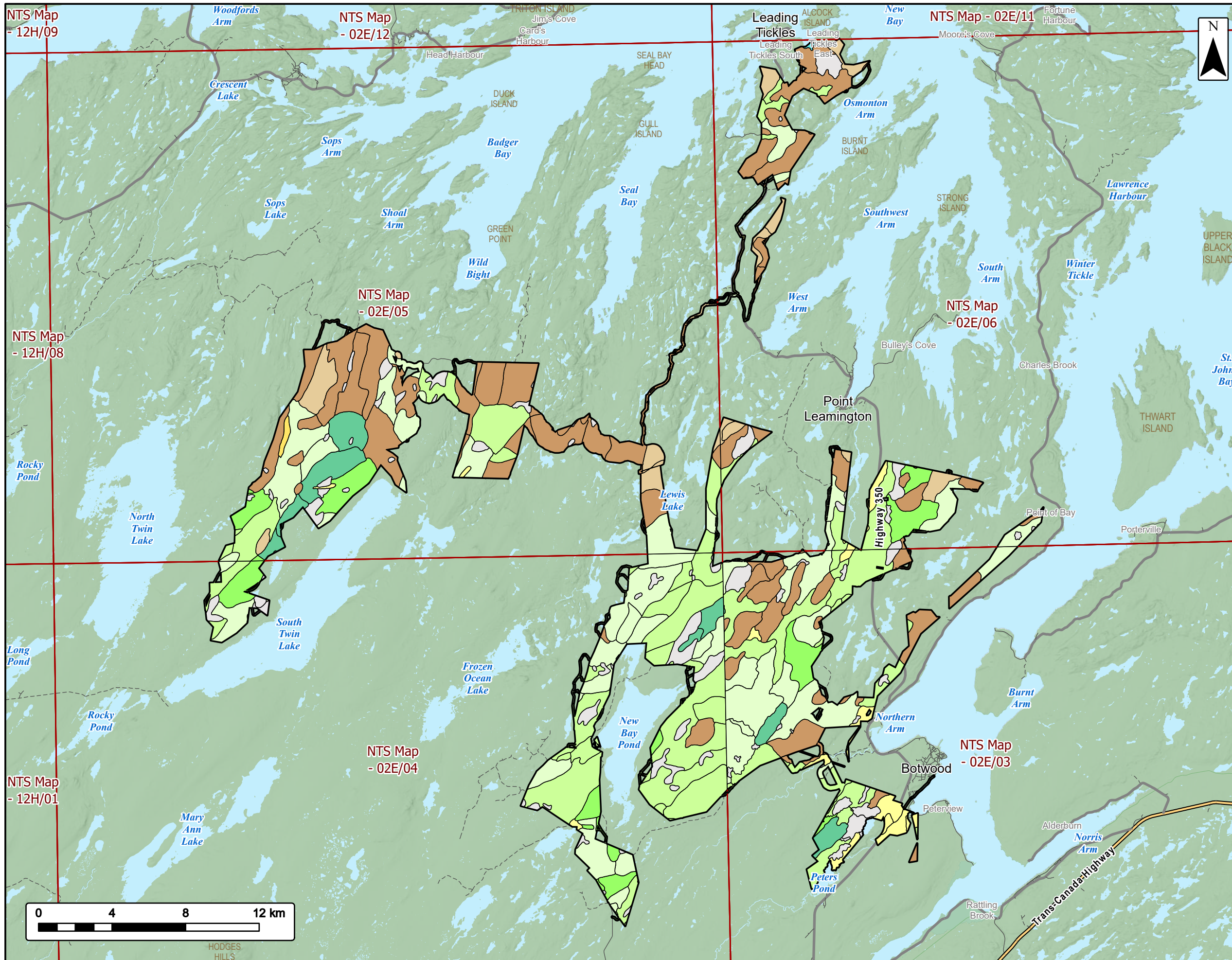
- Mapped Waterbodies



Coordinate System: NAD 1983 CSRS UTM Zone 21N  
Sources: Esri, NASA, NGA, USGS, GeoNOVA, SNSIS, NSNRR, ACCDC, IBA Canada, CNWI, HERE, Garmin, USGS

Date: 2026-03-29	Project #: 24-10265
Scale: 1:200,000	Drawing #: <b>3.1-1</b>
Drawn By: M. Partridge	
Checked By: L. Pominville	





# EVREC Green Energy Hub

Surficial Geology



EVREC

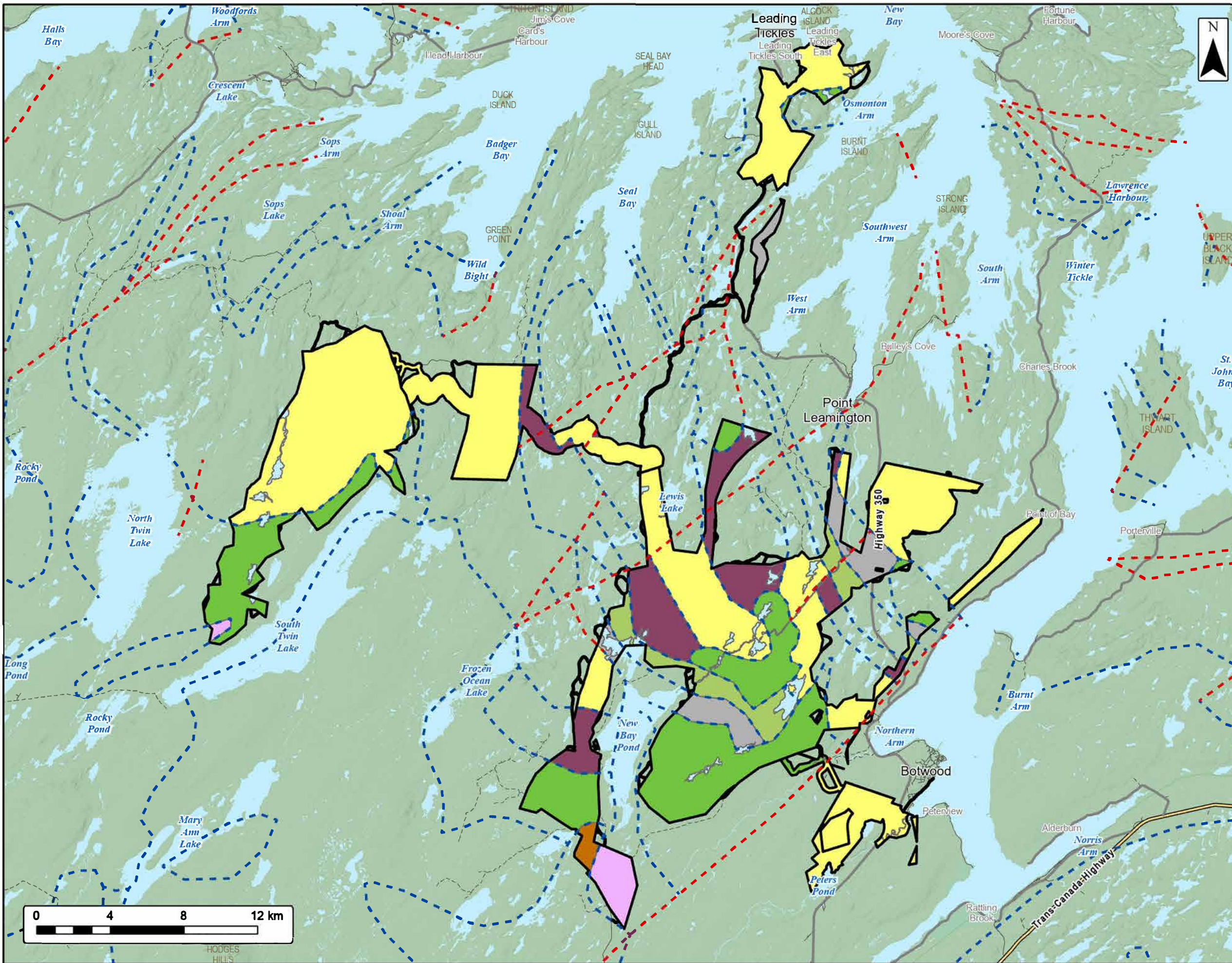
Project Area		<b>Transportation</b>	
NTS Surficial Geology Map Index		Trans-Canada Highway	
		Highway	
		Road	
		Unpaved Road	
<b>Surficial Geology</b>		<b>Water Features</b>	
Fluvial		Mapped Waterbodies	
Glaciofluvial			
Hummocky Till			
Lineated Till			
Marine			
Organics			
Rock			
Rock Concealed			
Thick Till			
Till Veneer			



Coordinate System: NAD 1983 CSRS UTM Zone 21N  
 Sources: Esri, NASA, NGA, USGS, GeoNOVA, SNSIS, NSNRR, ACCDC, IBA Canada, CNWI, HERE, Garmin, USGS

Date:	2026-05-07	Project #:	24-10265
Scale:	1:200,000	Drawing #:	<b>3.1-2</b>
Drawn By:	K. Wallace		
Checked By:	L. Pominville		





# EVREC Green Energy Hub

Bedrock Geology



EVREC

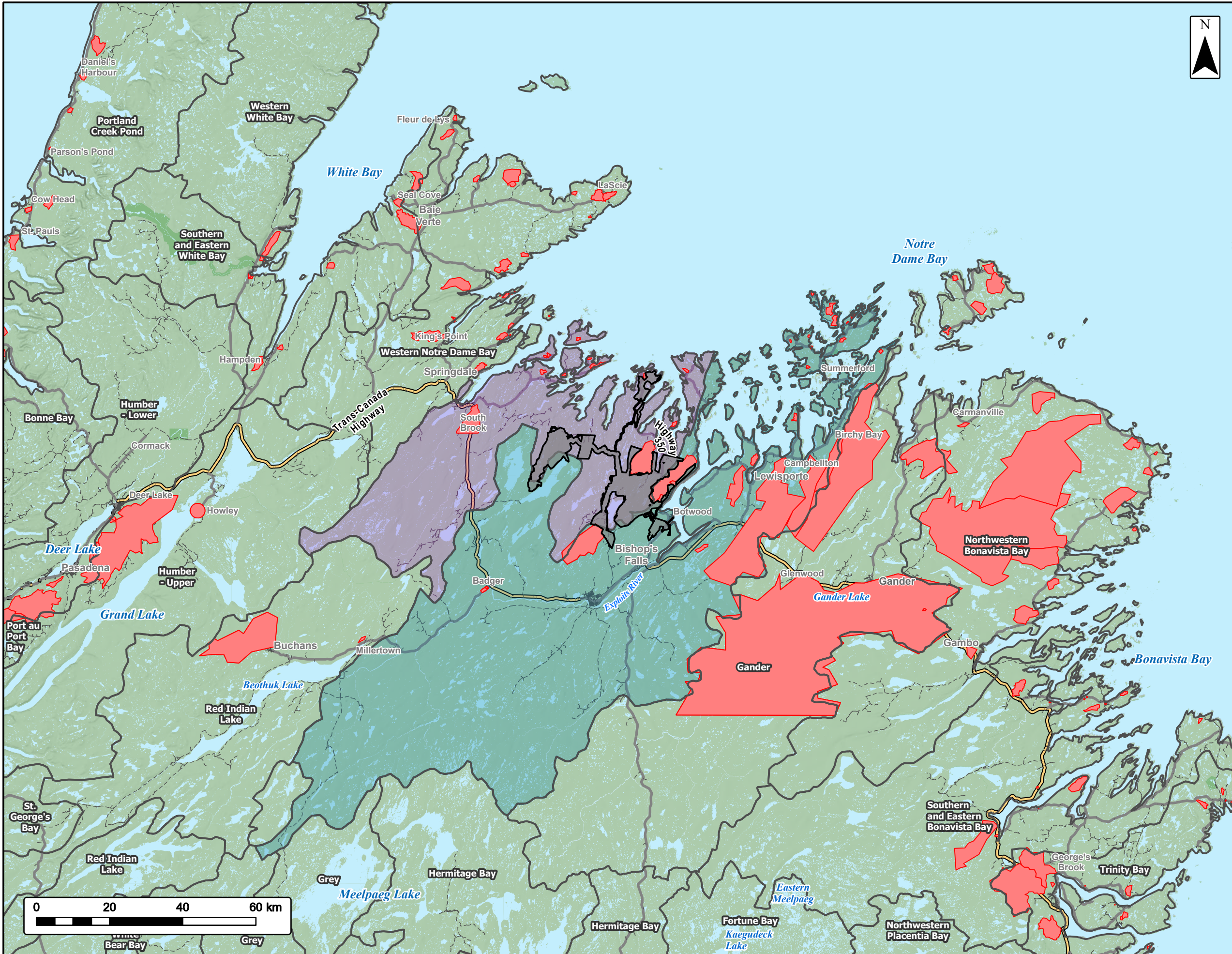
Contact	
Fault	
<b>Bedrock Lithology</b>	
Black Shale, Slate and Argillite	
Granitoid Suites	
Mafic Intrusions	
Siliciclastic Sediments	
Subaerial Mafic and Felsic Volcanics	
Submarine Mafic to Felsic Volcanics	
Turbidites	
Project Area	
<b>Transportation</b>	
Trans-Canada Highway	
Highway	
Road	
Unpaved Road	
<b>Water Features</b>	
Mapped Waterbodies	



Coordinate System: NAD 1983 CSRS UTM Zone 21N  
 Sources: Esri, NASA, NGA, USGS, GeoNOVA, SNSIS, NSNRR, ACCDC, IBA Canada, CNWI, HERE, Garmin, USGS

Date: 2026-03-30	Project #: 24-10265
Scale: 1:200,000	Drawing #: <b>3.1-3</b>
Drawn By: K. Wallace	
Checked By: L. Pominville	





# EVREC Green Energy Hub

Provincial Watersheds



EVREC

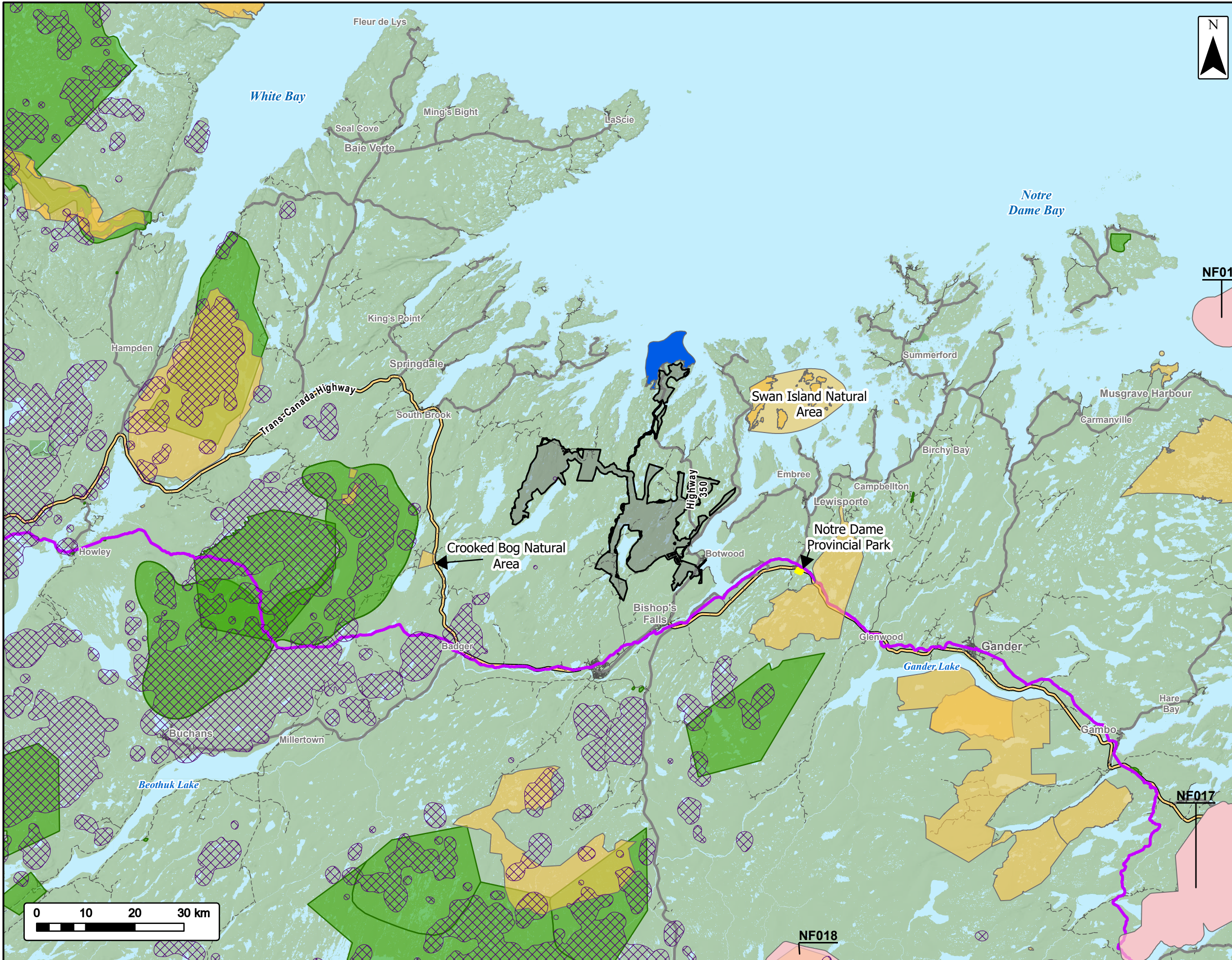
Project Area	
Provincial Protected Water Supply Area	
<b>Provincial Watersheds</b>	
Exploits River Watershed	
Southwestern Notre Dame Bay Watershed	
Other Provincial Watershed	
<b>Transportation</b>	
Trans-Canada Highway	
Highway	
Road	
Unpaved Road	
<b>Water Features</b>	
Mapped Waterbodies	



Coordinate System: NAD 1983 CSRS UTM Zone 21N  
 Sources: Esri, CGIAR, USGS, GeoNOVA, SNSIS, NSNRR, ACCDC, IBA Canada, CNWI, HERE, Garmin, USGS

Date: 2026-05-05	Project #: 24-10265
Scale: 1:1,000,000	Drawing #: <b>3.1-4</b>
Drawn By: K. Wallace	
Checked By: L. Pominville	





# EVREC Green Energy Hub

Sensitive Species and Areas



EVREC

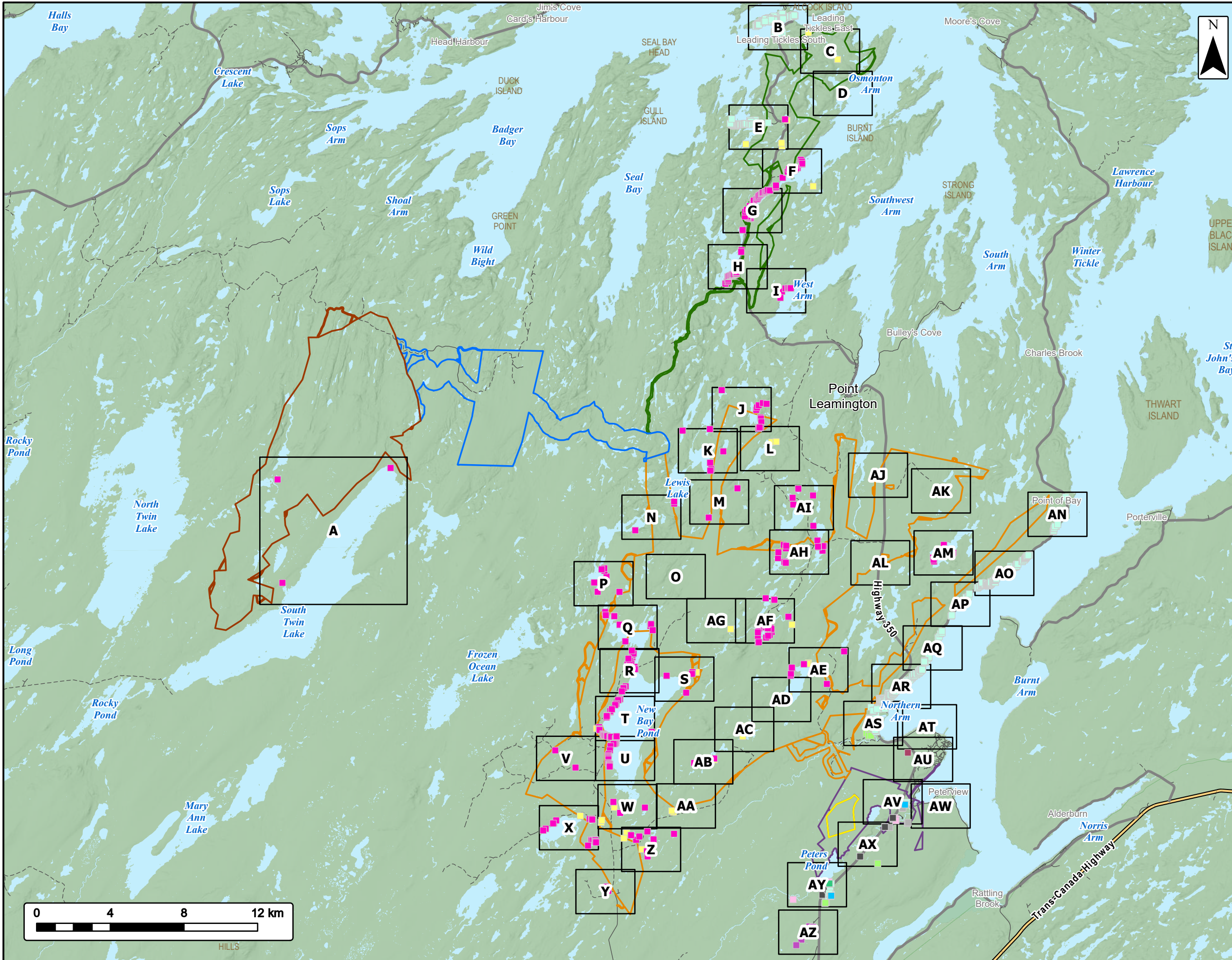
- Project Area
- Sensitive Wildlife Area
- Marine Protected Area
- Notre Dame Provincial Park
- Core Caribou Area
- Natural Area
- Important Bird Area
- T'Railway Provincial Park
- Transportation**
- Trans-Canada Highway
- Highway
- Road
- Unpaved Road
- Water Features**
- Mapped Waterbodies



Coordinate System: NAD 1983 CSRS UTM Zone 21N  
 Sources: Esri, CGIAR, USGS, GeoNOVA, SNSIS, NSNRR, ACCDC, IBA Canada, CNWI, HERE, Garmin, USGS

Date: 2026-05-05	Project #: 24-10265
Scale: 1:750,000	<h1>3.1-5</h1>
Drawn By: K. Wallace	
Checked By: L. Pominville	





# EVREC Green Energy Hub

Receptors - Overview Index



EVREC


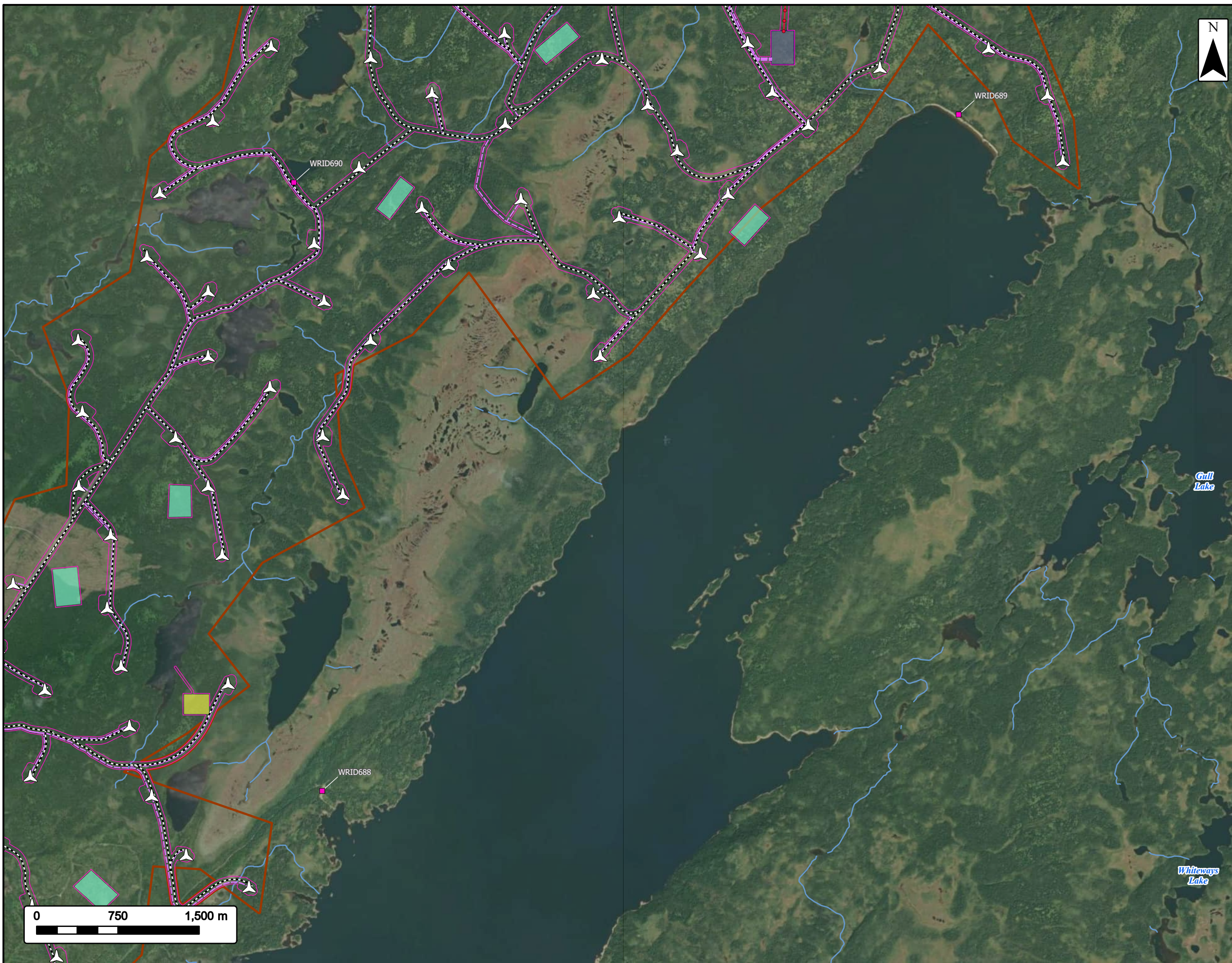
Project Area		Receptors	
Industrial Project Area		Remote	
Solar Project Area		Residential	
Botwood Wind Project Area		Secondary	
Leading Ticks Wind Project Area		Unknown	
Seabrights Lake Wind Project Area		<b>Transportation</b>	
Twin Lakes Wind Project Area		Trans-Canada Highway	
		Highway	
		Road	
		Unpaved Road	
		<b>Water Features</b>	
		Mapped Waterbodies	
Receptors - Index			
Aerodrome			
Agricultural			
Building			
Commercial			
Institutional			
Intersection			
Municipal			
No Crown Title			



Coordinate System: NAD 1983 CSRS UTM Zone 21N  
 Sources: Esri, NASA, NGA, USGS, GeoNOVA, SNSIS, NSNRR, ACCDC, IBA Canada, CNWI, HERE, Garmin, USGS

Date:	2026-03-27	Project #:	24-10265
Scale:	1:200,000	Drawing #:	<b>3.2-1</b>
Drawn By:	B. Spencer		
Checked By:	L. Pominville		



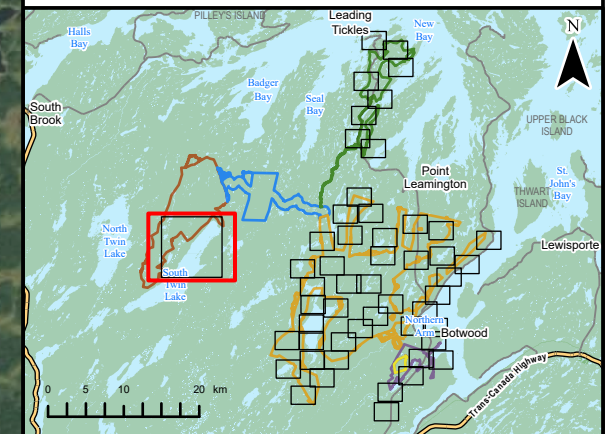


# EVREC Green Energy Hub

## Receptors



Project Area	Water Features
Twin Lakes Wind Project Area	Mapped Watercourses
Project Footprint	
Accommodation	
Quarry	
Substation	
230 kV Transmission Line	
69 kV Collector Line	
Project Roads	
Turbine	
Receptor Type	
Remote	



Coordinate System: NAD 1983 CSRS UTM Zone 21N  
 Sources: Vantor, GeoNOVA, SNSIS, NSNRR, ACCDC, IBA Canada, CNWI, HERE, Garmin, USGS

Date:	2026-05-05	Project #:	24-10265
Scale:	1:34,000	Drawing #:	<b>3.2-2A</b>
Drawn By:	B. Spencer		
Checked By:	L. Pominville		





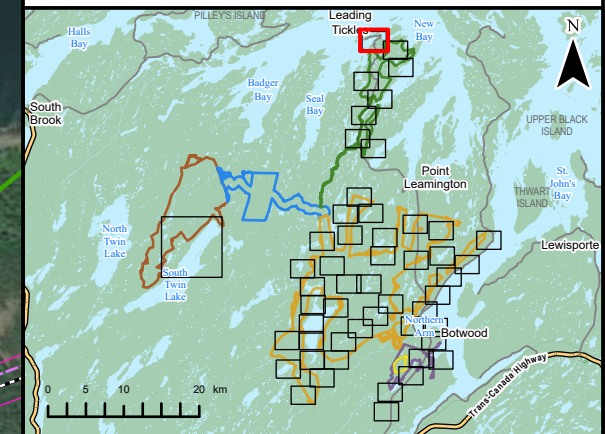
# EVREC Green Energy Hub

Receptors



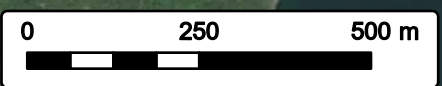
Project Area	Transportation
Leading Tickles	Highway
Wind Project Area	Road
Project Footprint	Unpaved Road
69 kV Collector Line	
Project Roads	<b>Water Features</b>
	Mapped Watercourses
Turbine	

Receptor Type	
No Crown Title	Yellow square
Residential	Green square



Coordinate System: NAD 1983 CSRS UTM Zone 21N  
 Sources: Vantor, GeoNOVA, SNSIS, NSNRR, ACCDC, IBA Canada, CNWI, HERE, Garmin, USGS

Date: 2026-05-05	Project #: 24-10265
Scale: 1:11,000	Drawing #: <b>3.2-2B</b>
Drawn By: B. Spencer	
Checked By: L. Pominville	





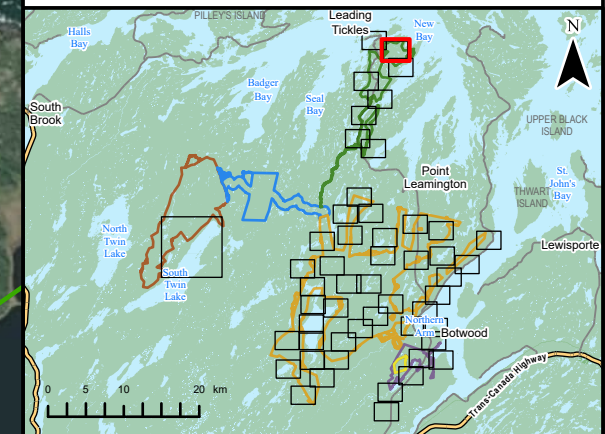
# EVREC Green Energy Hub

## Receptors



**EVREC**

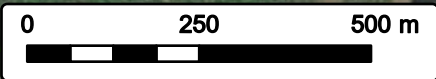
Project Area		Water Features	
Leading Tickles		Mapped	
Wind Project Area		Watercourses	
Quarry			
69 kV Collector Line			
Project Roads			
Turbine			
Receptor Type			
No Crown Title			



Coordinate System: NAD 1983 CSRS UTM Zone 21N  
Sources: Vantor, GeoNOVA, SNSIS, NSNRR, ACCDC, IBA Canada, CNWI, HERE, Garmin, USGS

Date:	2026-05-05	Project #:	24-10265
Scale:	1:11,000	Drawing #:	<b>3.2-2C</b>
Drawn By:	B. Spencer		
Checked By:	L. Pominville		





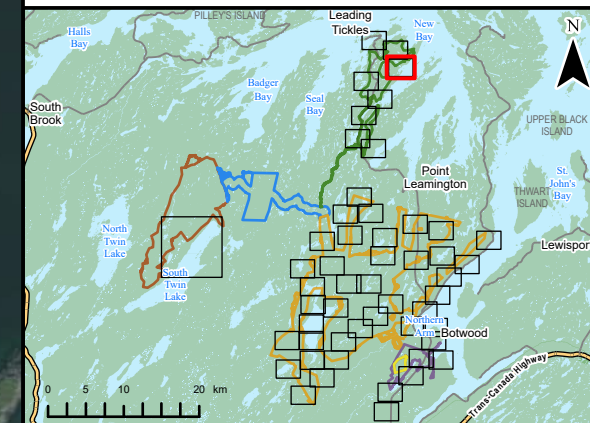
# EVREC Green Energy Hub

Receptors



EVREC

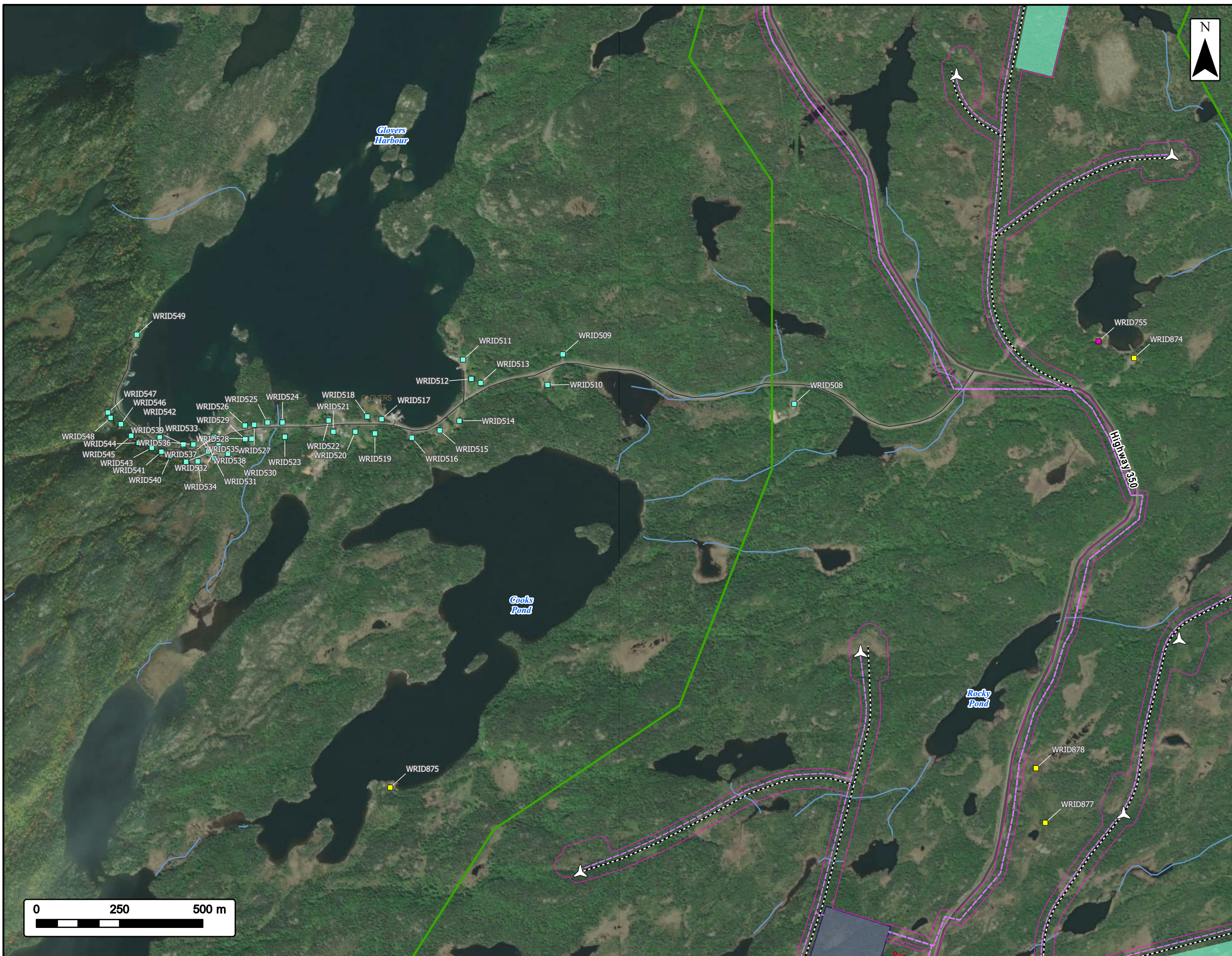
Project Area		Water Features	
Leading Ticks		Mapped Watercourses	
Wind Project Area			
Project Footprint			
Quarry			
69 kV Collector Line			
Project Roads			
Turbine			
Receptor Type			
Remote			



Coordinate System: NAD 1983 CSRS UTM Zone 21N  
 Sources: Vantor, GeoNOVA, SNSIS, NSNRR, ACCDC, IBA Canada, CNWI, HERE, Garmin, USGS

Date:	2026-05-05	Project #:	24-10265
Scale:	1:11,000	Drawing #:	<b>3.2-2D</b>
Drawn By:	B. Spencer		
Checked By:	L. Pominville		





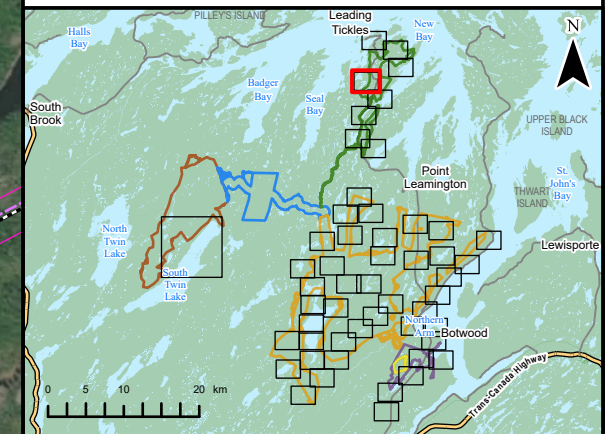
**EVREC Green Energy Hub**

Receptors



**EVREC**

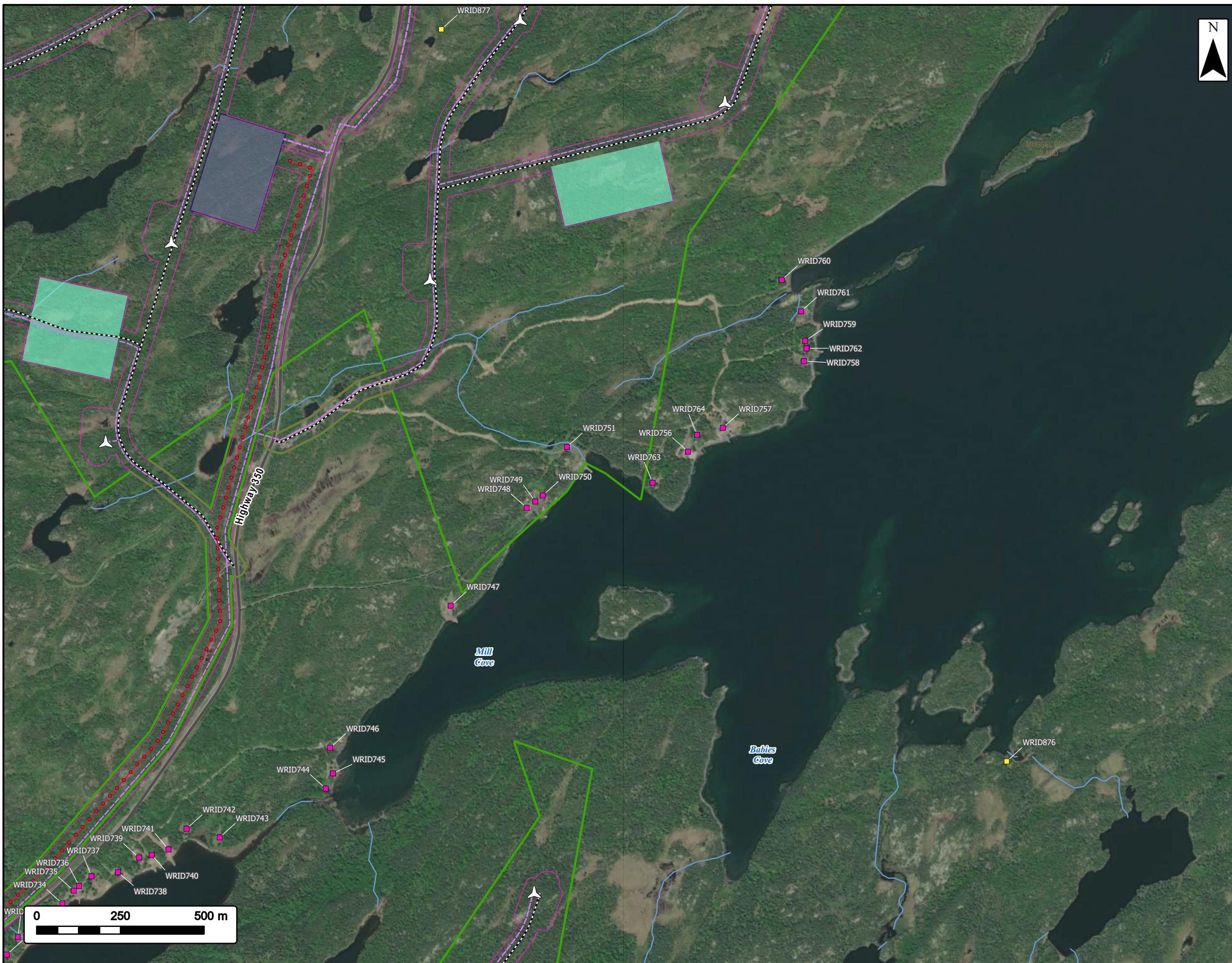
Project Area	Transportation
Leading Tickles Wind Project Area	Highway
Project Footprint	Road
Quarry	Unpaved Road
Substation	Water Features
230 kV Transmission Line	Mapped Watercourses
69 kV Collector Line	
Project Roads	
Turbine	
Receptor Type	
No Crown Title	
Remote	
Residential	



Coordinate System: NAD 1983 CSRS UTM Zone 21N  
Sources: Vantor, GeoNOVA, SNSIS, NSNRR, ACCDC, IBA Canada, CNWI, HERE, Garmin, USGS

Date: 2026-05-05	Project #: 24-10265
Scale: 1:11,000	Drawing #: <b>3.2-2E</b>
Drawn By: B. Spencer	
Checked By: L. Pominville	



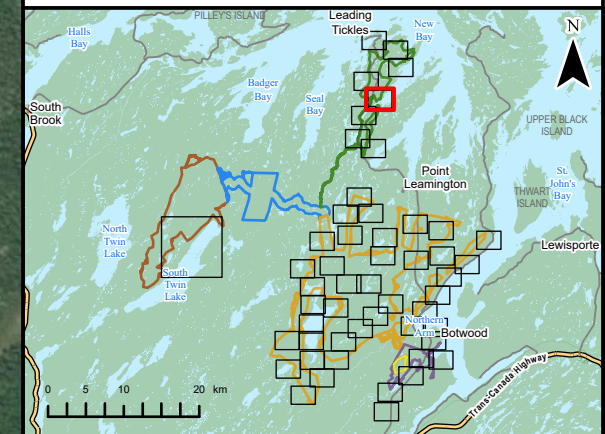


# EVREC Green Energy Hub

## Receptors



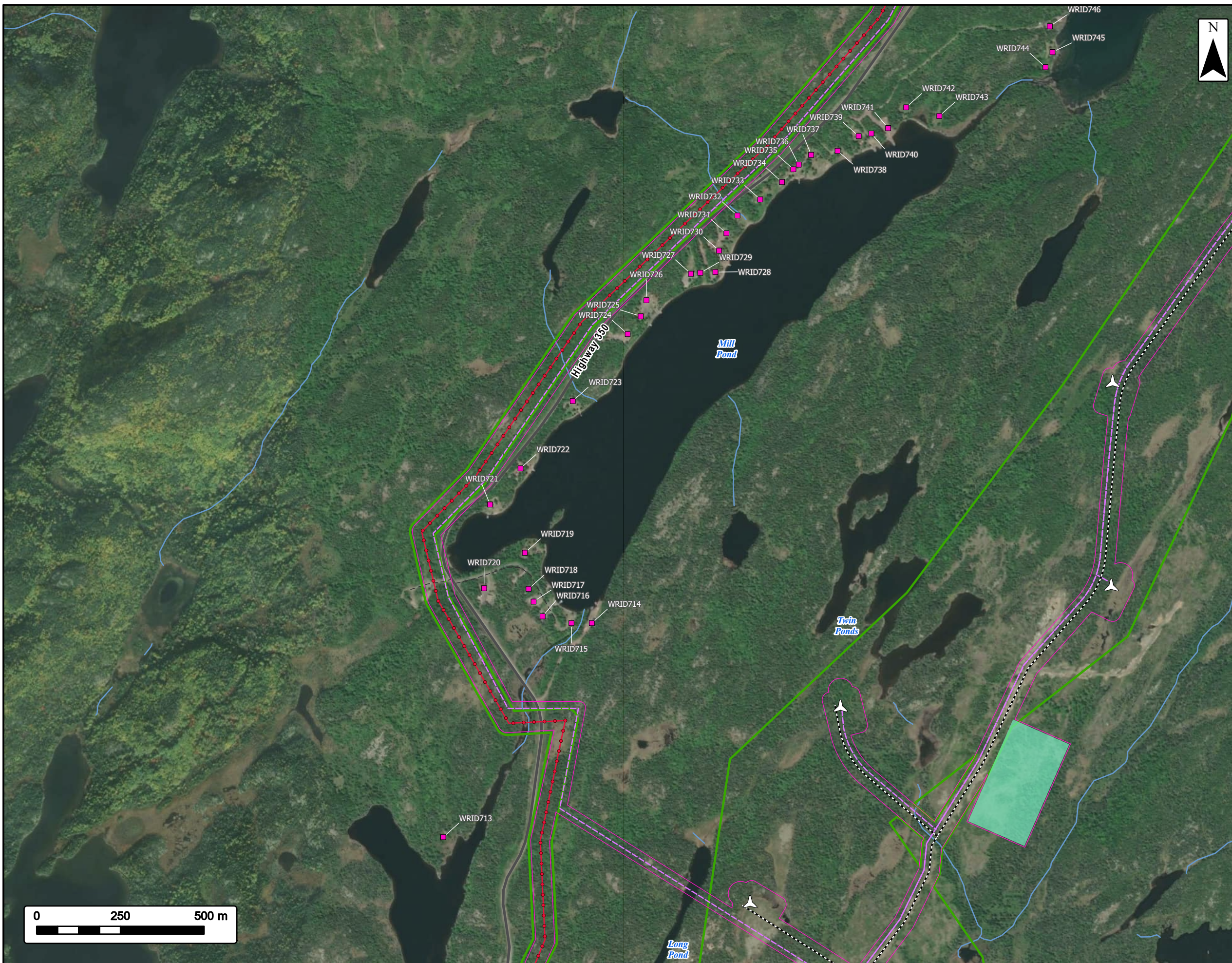
<b>Project Area</b>	<b>Transportation</b>
Leading Ticks Wind Project Area	Highway
Project Footprint	Unpaved Road
Quarry	<b>Water Features</b>
Substation	Mapped Watercourses
230 kV Transmission Line	
69 kV Collector Line	
Project Roads	
Turbine	
<b>Receptor Type</b>	
No Crown Title	
Remote	



Coordinate System: NAD 1983 CSRS UTM Zone 21N  
 Sources: Vantor, GeoNOVA, SNSIS, NSNRR, ACCDC, IBA Canada, CNWI, HERE, Garmin, USGS

Date:	2026-05-05	Project #:	24-10265
Scale:	1:11,000	Drawing #:	<b>3.2-2F</b>
Drawn By:	B. Spencer		
Checked By:	L. Pominville		



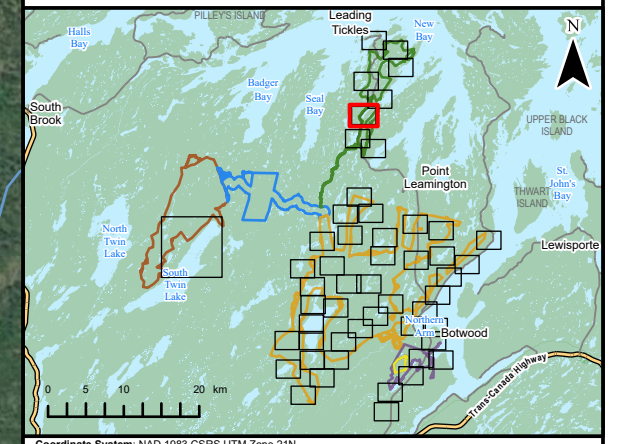


# EVREC Green Energy Hub

## Receptors



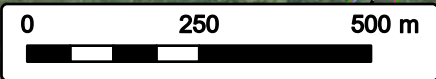
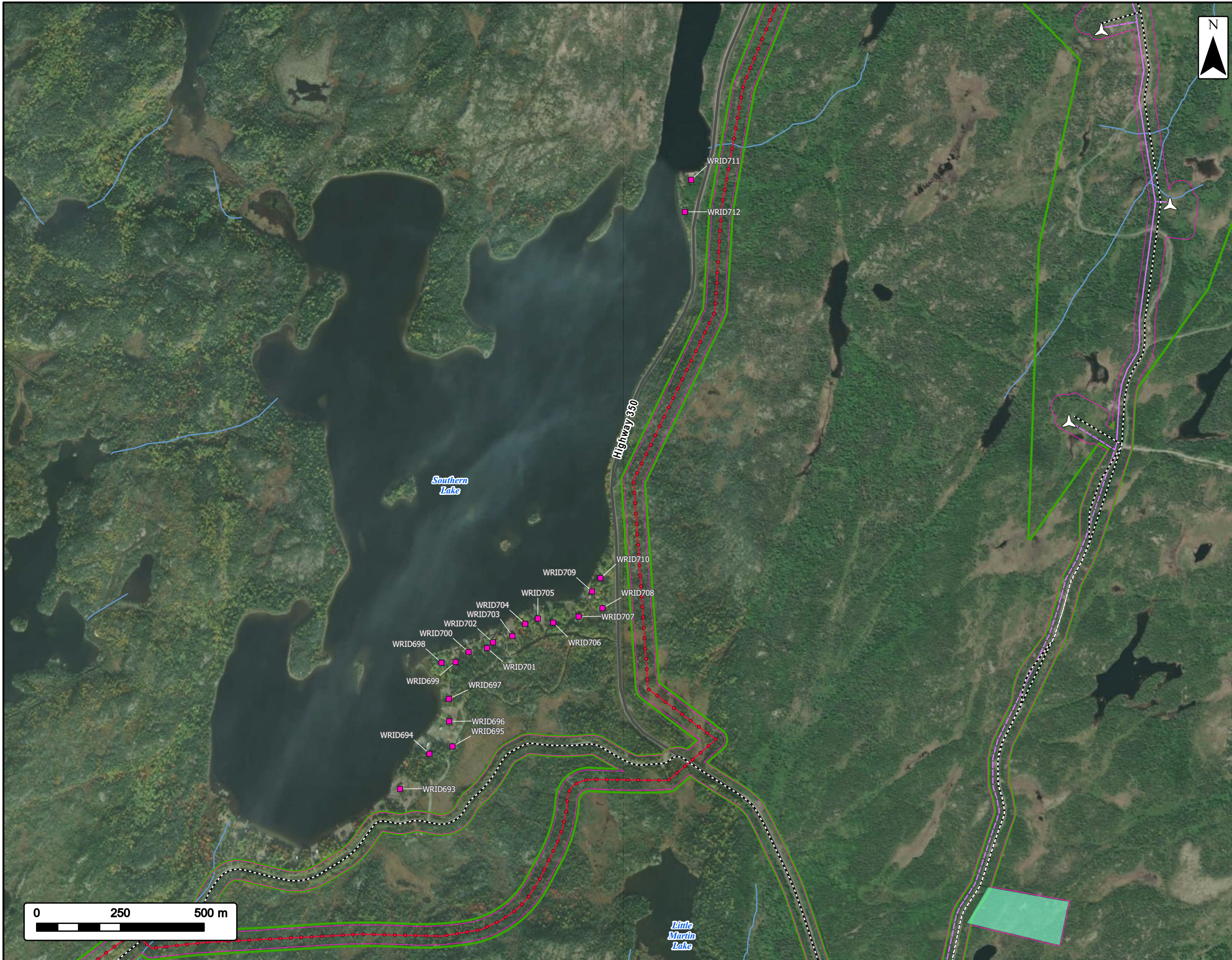
<b>Project Area</b>	<b>Transportation</b>
Leading Ticksles	Highway
Wind Project Area	Unpaved Road
Quarry	<b>Water Features</b>
230 kV Transmission Line	Mapped Watercourses
69 kV Collector Line	
Project Roads	
Turbine	
<b>Receptor Type</b>	
Remote	



Coordinate System: NAD 1983 CSRS UTM Zone 21N  
 Sources: Vantor, GeoNOVA, SNSIS, NSNRR, ACCDC, IBA Canada, CNWI, HERE, Garmin, USGS

Date:	2026-05-05	Project #:	24-10265
Scale:	1:11,000	Drawing #:	<b>3.2-2G</b>
Drawn By:	B. Spencer		
Checked By:	L. Pominville		





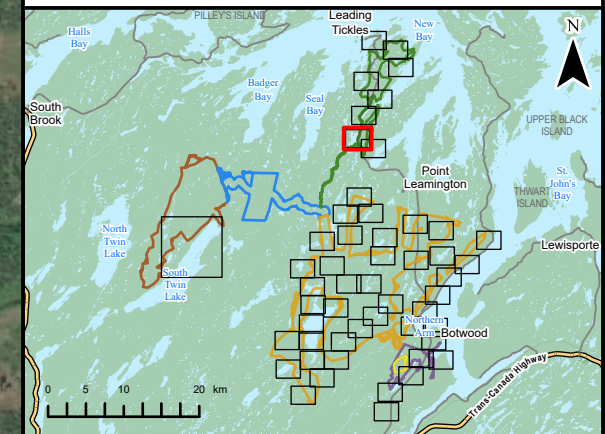
# EVREC Green Energy Hub

Receptors



EVREC

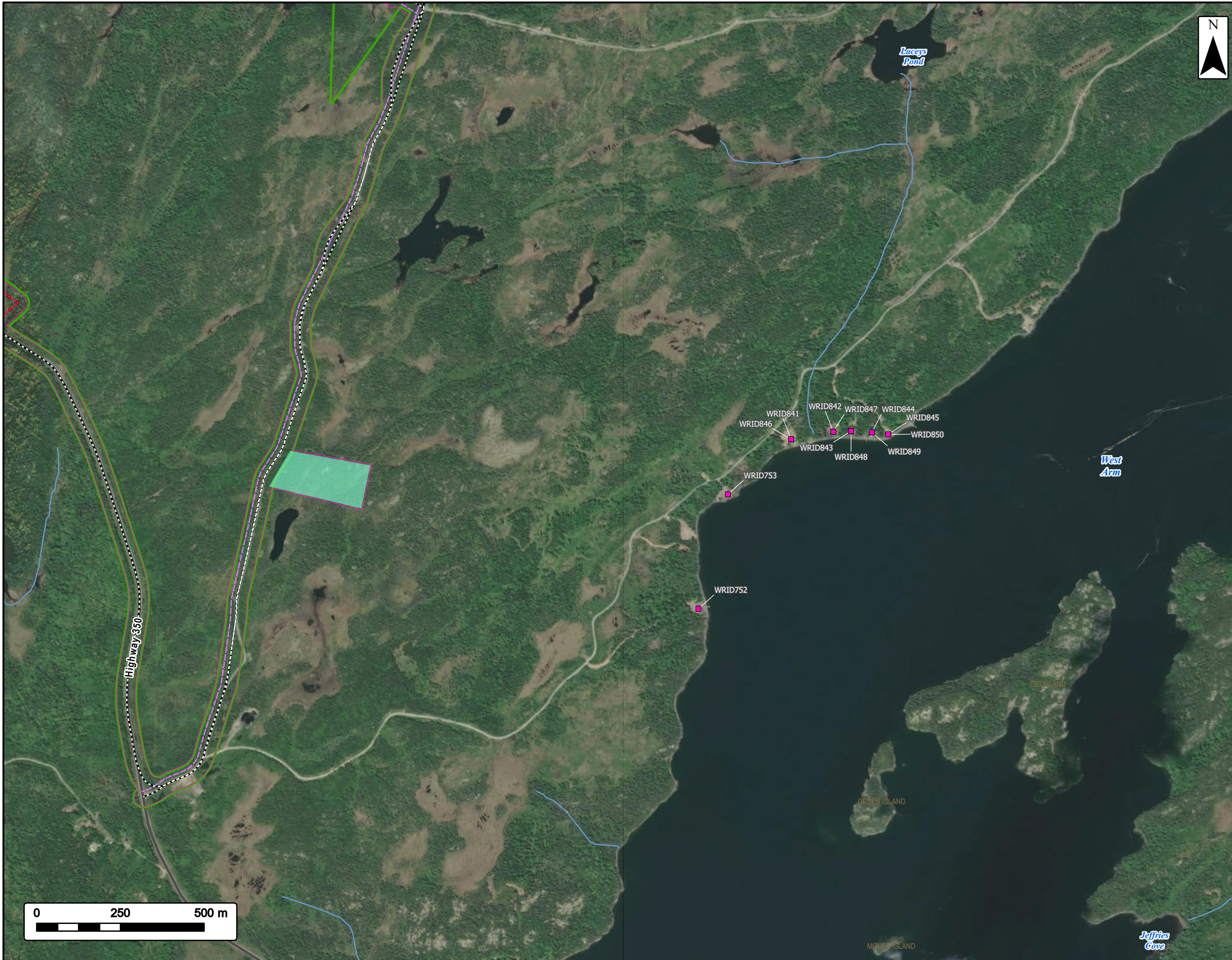
Project Area		Transportation	
Leading Ticks		Highway	
Wind Project Area		Road	
Quarry		Unpaved Road	
230 kV Transmission Line		<b>Water Features</b>	
69 kV Collector Line		Mapped Watercourses	
Project Roads		Watercourses	
Turbine			
<b>Receptor Type</b>			
Remote			



Coordinate System: NAD 1983 CSRS UTM Zone 21N  
 Sources: Vantor, GeoNOVA, SNSIS, NSNRR, ACCDC, IBA Canada, CNWI, HERE, Garmin, USGS

Date:	2026-05-05	Project #:	24-10265
Scale:	1:11,000	Drawing #:	<b>3.2-2H</b>
Drawn By:	B. Spencer		
Checked By:	L. Pominville		



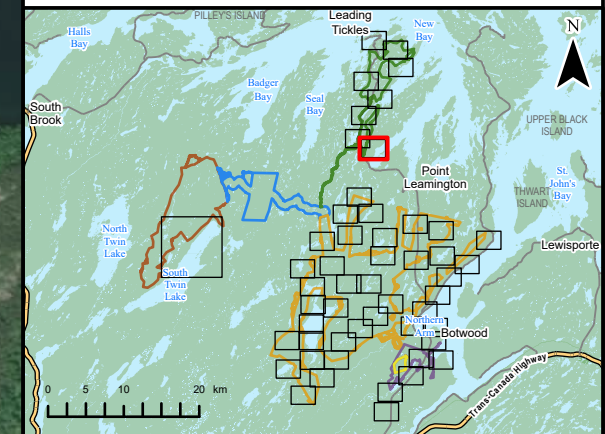


# EVREC Green Energy Hub

## Receptors



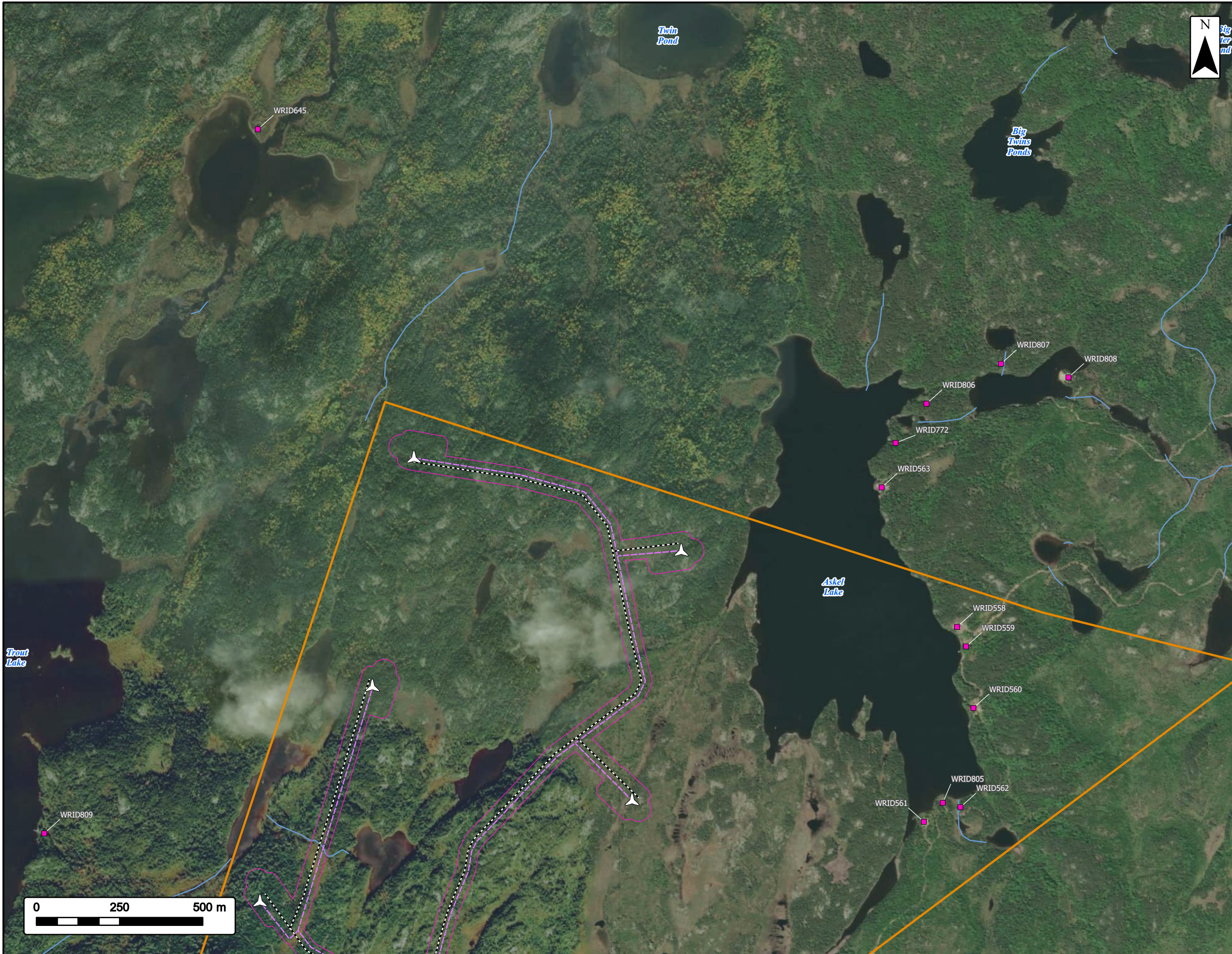
<b>Project Area</b>	<b>Transportation</b>
Leading Tickles	Highway
Wind Project Area	Unpaved Road
Project Footprint	<b>Water Features</b>
Quarry	Mapped
230 kV Transmission Line	Watercourses
69 kV Collector Line	
Project Roads	
<b>Receptor Type</b>	
Remote	



Coordinate System: NAD 1983 CSRS UTM Zone 21N  
 Sources: Vantor, GeoNOVA, SNSIS, NSNRR, ACCDC, IBA Canada, CNWI, HERE, Garmin, USGS

Date:	2026-05-05	Project #:	24-10265
Scale:	1:11,000	Drawing #:	<b>3.2-21</b>
Drawn By:	B. Spencer		
Checked By:	L. Pominville		



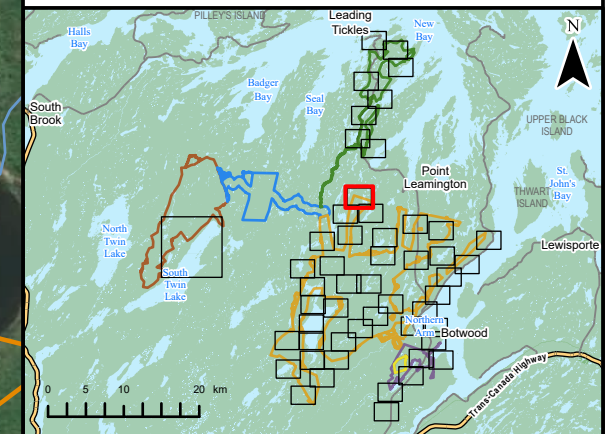


# EVREC Green Energy Hub

## Receptors




Project Area	Water Features
Botwood Wind Project Area	Mapped Watercourses
Project Footprint	
69 kV Collector Line	
Project Roads	
Turbine	
Receptor Type	
Remote	



Coordinate System: NAD 1983 CSRS UTM Zone 21N  
 Sources: Vantor, GeoNOVA, SNSIS, NSNRR, ACCDC, IBA Canada, CNWI, HERE, Garmin, USGS

Date:	2026-05-05	Project #:	24-10265
Scale:	1:11,000	Drawing #:	<b>3.2-2J</b>
Drawn By:	B. Spencer		
Checked By:	L. Pominville		



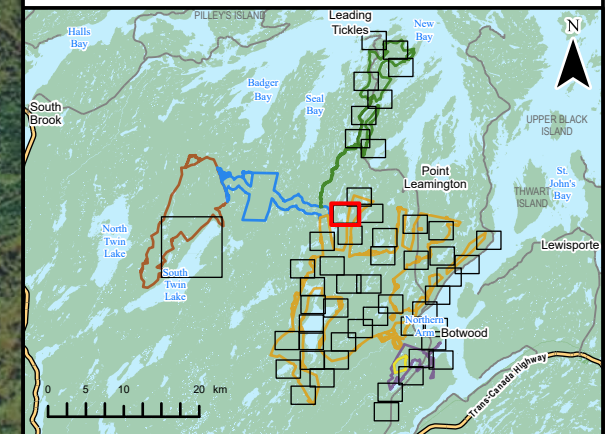


# EVREC Green Energy Hub

## Receptors



Project Area	Water Features
Botwood Wind Project Area	Mapped Watercourses
Project Footprint	
Quarry	
69 kV Collector Line	
Project Roads	
Turbine	
Receptor Type	
Remote	



Coordinate System: NAD 1983 CSRS UTM Zone 21N  
 Sources: Vantor, GeoNOVA, SNSIS, NSNRR, ACCDC, IBA Canada, CNWI, HERE, Garmin, USGS

Date: 2026-05-05	Project #: 24-10265
Scale: 1:11,000	Drawing #: <b>3.2-2K</b>
Drawn By: B. Spencer	
Checked By: L. Pominville	



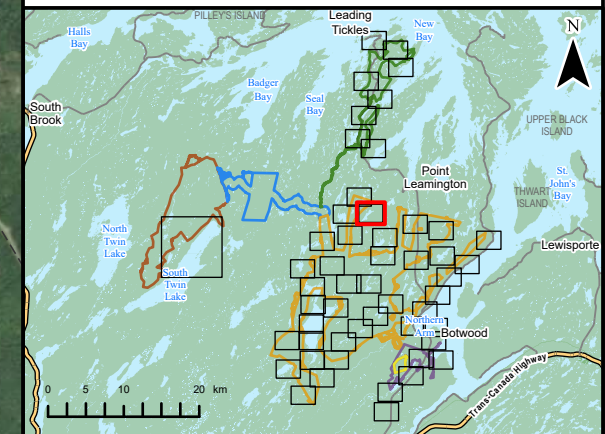


# EVREC Green Energy Hub

## Receptors



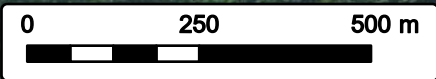
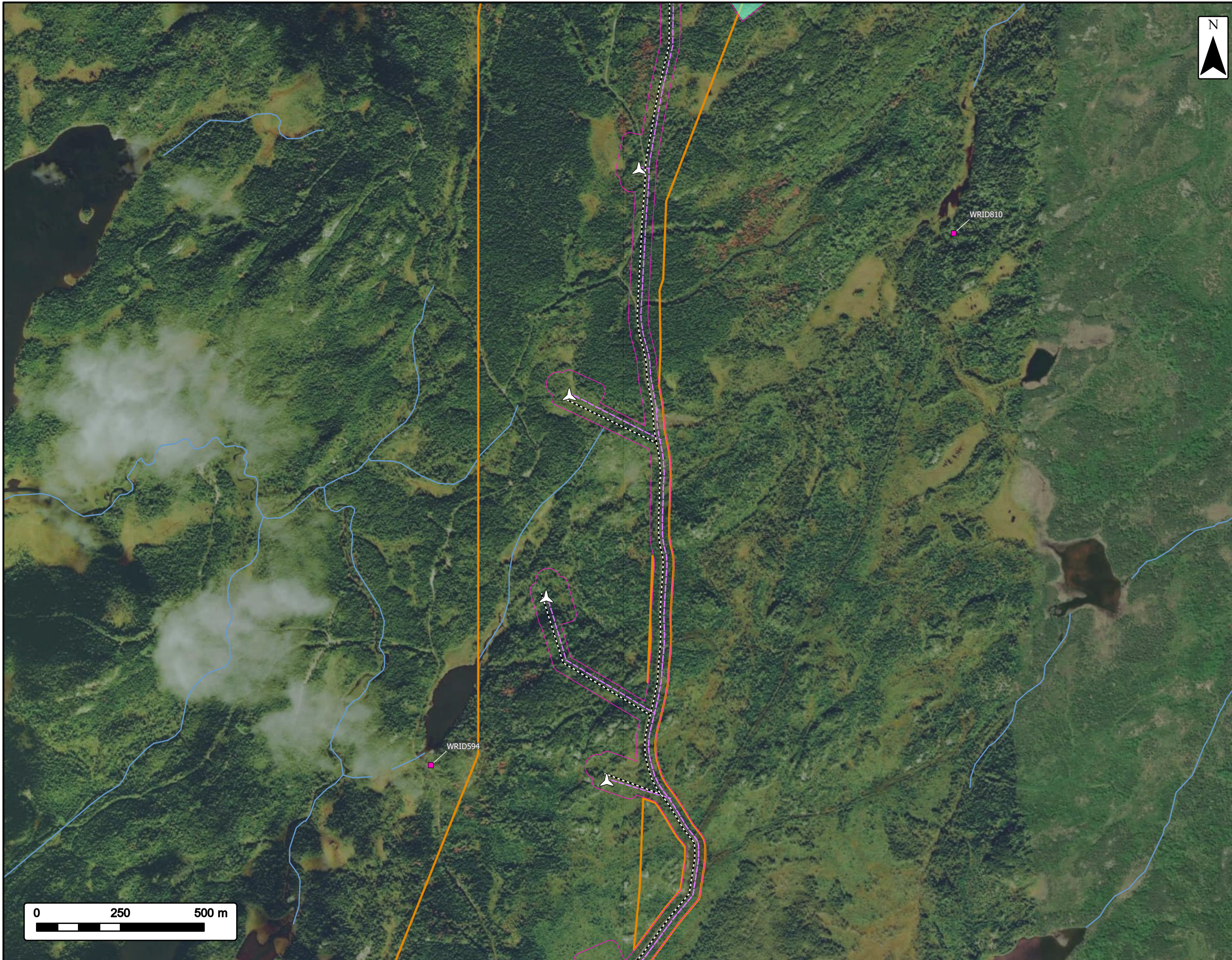
Project Area		Transportation	
Botwood Wind Project Area		Road	
Project Footprint		Unpaved Road	
69 kV Collector Line		Water Features	
Project Roads		Mapped Watercourses	
Turbine			
Receptor Type			
No Crown Title			
Remote			



**Coordinate System:** NAD 1983 CSRS UTM Zone 21N  
**Sources:** Vantor, GeoNOVA, SNSIS, NSNRR, ACCDC, IBA Canada, CNWI, HERE, Garmin, USGS

Date:	2026-05-05	Project #:	24-10265
Scale:	1:11,000	Drawing #:	<b>3.2-2L</b>
Drawn By:	B. Spencer		
Checked By:	L. Pominville		





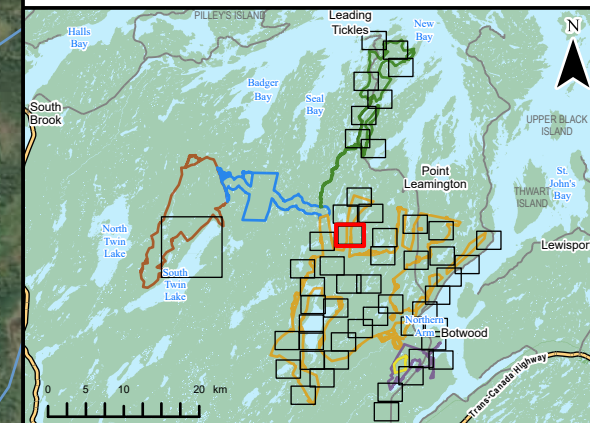
# EVREC Green Energy Hub

Receptors



EVREC

Project Area	Water Features
Botwood Wind Project Area	Mapped Watercourses
Project Footprint	
Quarry	
69 kV Collector Line	
Project Roads	
Turbine	
Receptor Type	
Remote	



Coordinate System: NAD 1983 CSRS UTM Zone 21N  
 Sources: Vantor, GeoNOVA, SNSIS, NSNRR, ACCDC, IBA Canada, CNWI, HERE, Garmin, USGS

Date: 2026-05-05	Project #: 24-10265
Scale: 1:11,000	Drawing #: 3.2-2M
Drawn By: B. Spencer	
Checked By: L. Pominville	

