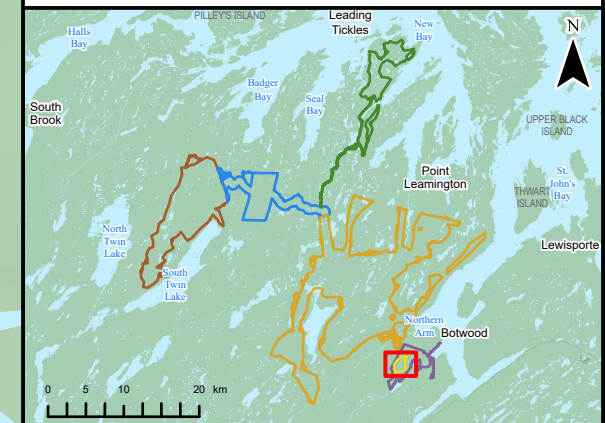
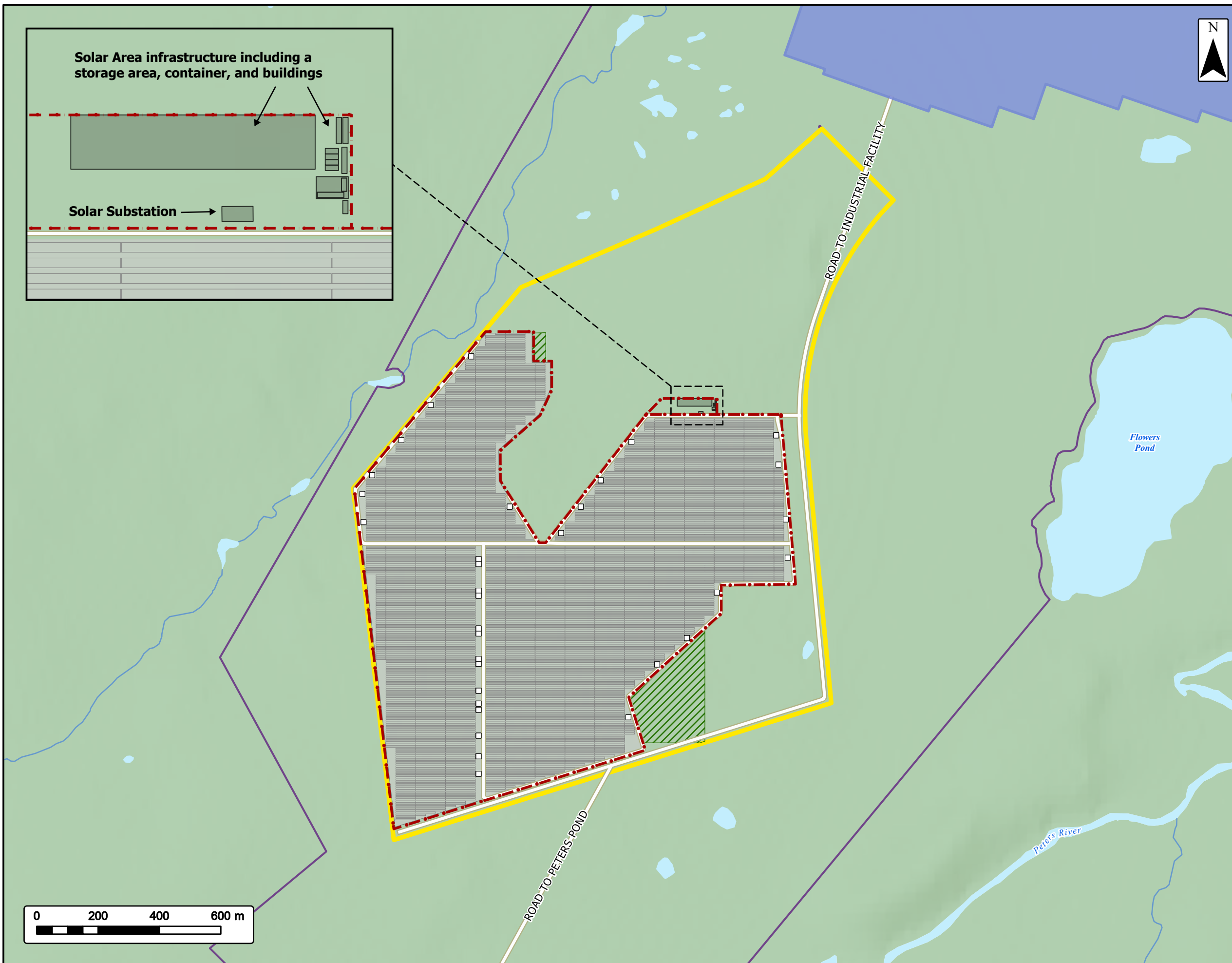


EVREC Green Energy Hub

Solar Infrastructure




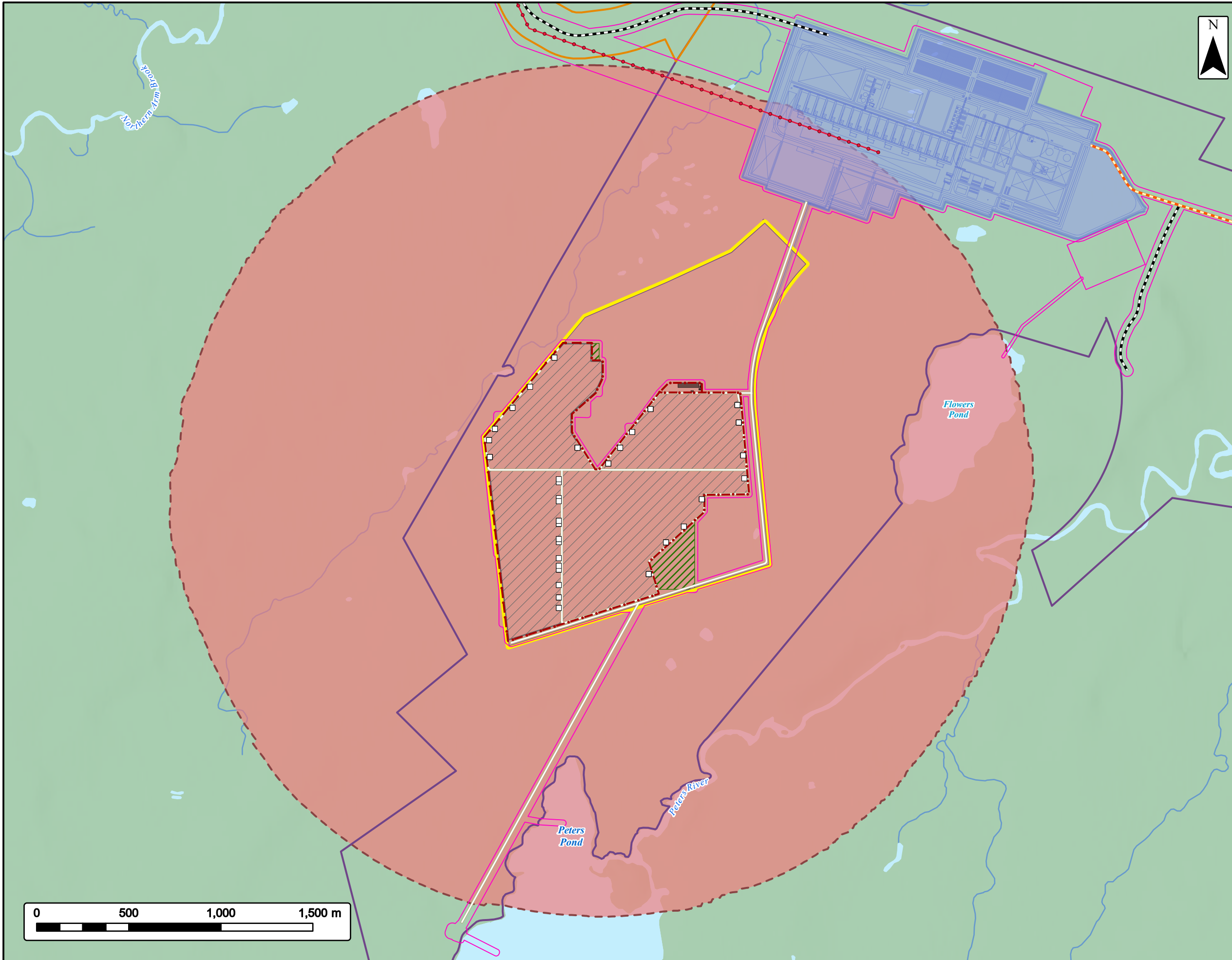
- Solar Project Area
- Industrial Project Area
- Industrial Facility Infrastructure Area
- Auxiliary Area
- Solar Array Area
- Solar Infrastructure Layout
- Fence
- Proposed Road Network
- Central Invertor Station
- Water Features**
- Mapped Watercourses
- Mapped Waterbodies



Coordinate System: NAD 1983 CSRS UTM Zone 21N
 Sources: Esri, Vantor, Airbus DS, USGS, NGA, NASA, CGIAR, N Robinson, NCEAS, NLS, OS, NMA, Geodatasysteisen, Rijkswaterstaat, GSA, Geoland, FEMA, Intermap, and the GIS user community, Esri, NASA, NGA, USGS, GeoNOVA, SNSIS, NSNRR, ACCDC, IBA Canada, CNWI, HERE, Garmin, USGS

Date: 2026-03-30	Project #: 24-10265
Scale: 1:12,000	Drawing #: 8.1-1
Drawn By: M. Partridge	
Checked By: D. Foster	



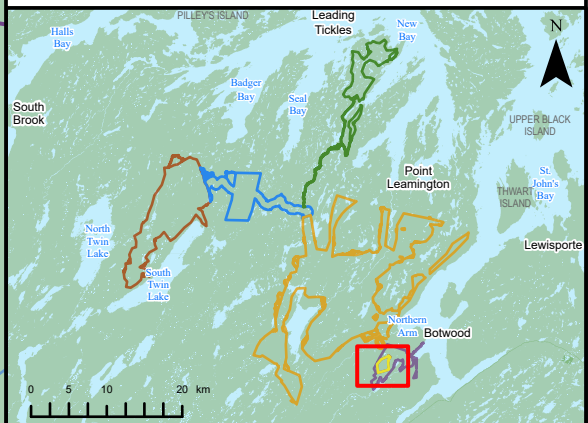


EVREC Green Energy Hub

Noise Spatial Boundary
Solar Project Area



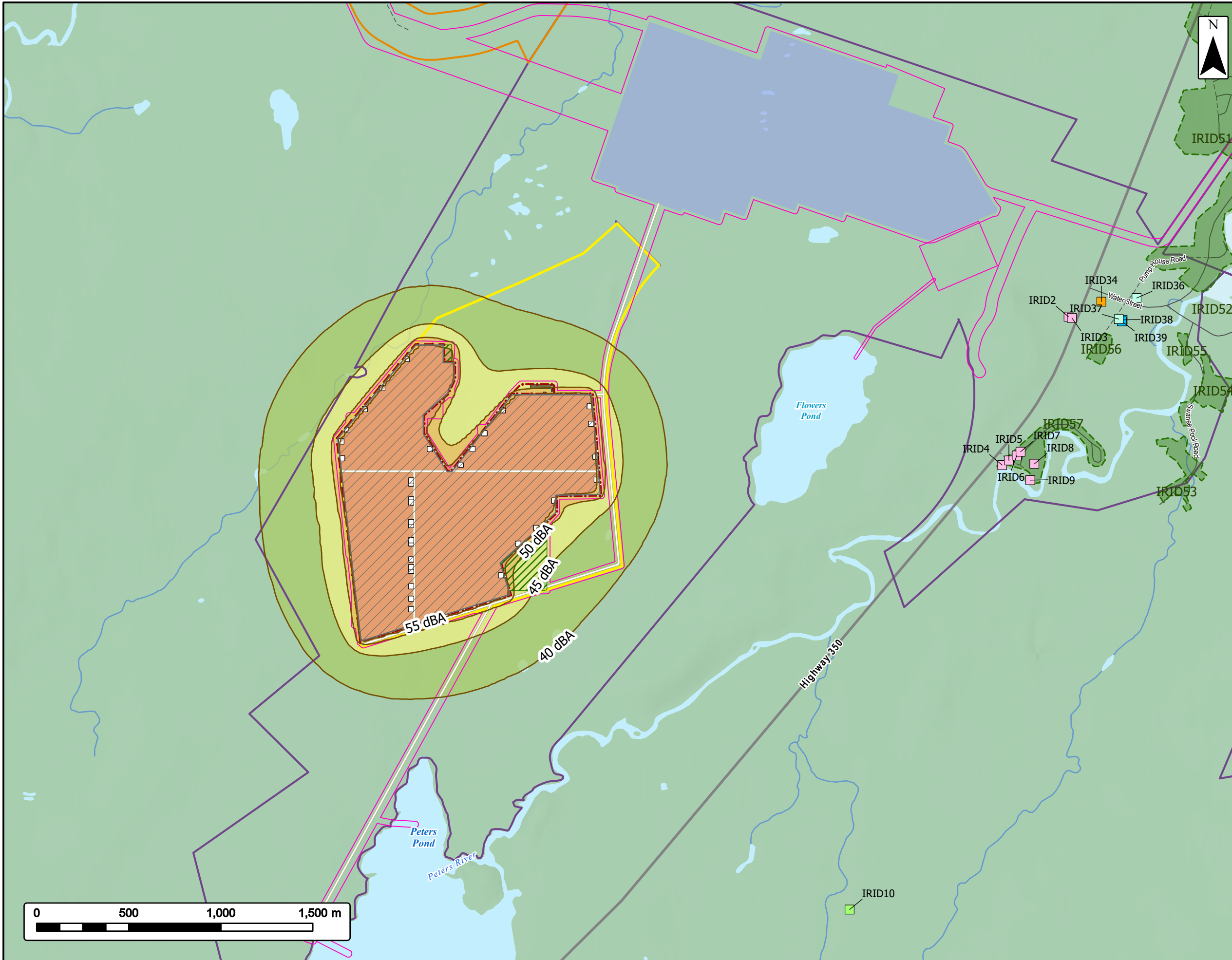
Project Area	Proposed Road Network	
Industrial Project Area	Transformer	
Solar Project Area	Water Features	
Botwood Wind Project Area	Mapped Watercourses	
Project Footprint	Mapped Waterbodies	
Local Study Area		
Industrial Facility Infrastructure Area		
Auxiliary Area		
Solar Array Area		
Solar Infrastructure Layout		
230 kV Transmission Line		
Fence		
Project Road		
Haul Road		



Coordinate System: NAD 1983 CSRS UTM Zone 21N
Sources: Esri, NASA, NGA, USGS, GeoNOVA, SNSIS, NSNRR, ACCDC, IBA Canada, CNWI, HERE, Garmin, USGS

Date:	2026-03-27	Project #:	24-10265
Scale:	1:20,000	Drawing #:	8.4-1
Drawn By:	M. Partridge		
Checked By:	L. Pomville		



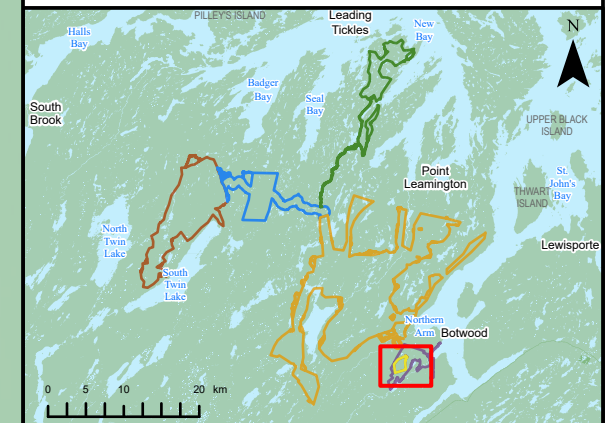


EVREC Green Energy Hub

Construction Noise Modelling of Solar Infrastructure
(Mitigation Applied)



Project Area		Modelled Noise Contours (dBA)	
Industrial Project Area		40	
Solar Project Area		45	
Botwood Wind Project Area		50	
Project Footprint		55+	
Industrial Facility Infrastructure Area		Noise Isoleth	
Auxiliary Area		Transportation	
Solar Array Area		Highway	
Fence		Road	
Proposed Road Network		Unpaved Road	
Transformer		Water Features	
		Mapped Waterbodies	
		Mapped Watercourses	
Receptor			
Agricultural			
Commercial			
Institutional			
Residential			
Secondary			
Receptor - Polygon			



Coordinate System: NAD 1983 CSRS UTM Zone 21N
 Sources: Esri, NASA, NGA, USGS, GeoNOVA, SNSIS, NSNRR, ACCDC, IBA Canada, CNWI, HERE, Garmin, USGS

Date:	2026-05-05	Project #:	24-10265
Scale:	1:20,000	Drawing #:	8.4-2
Drawn By:	M. Partridge		
Checked By:	L. Pomerville		



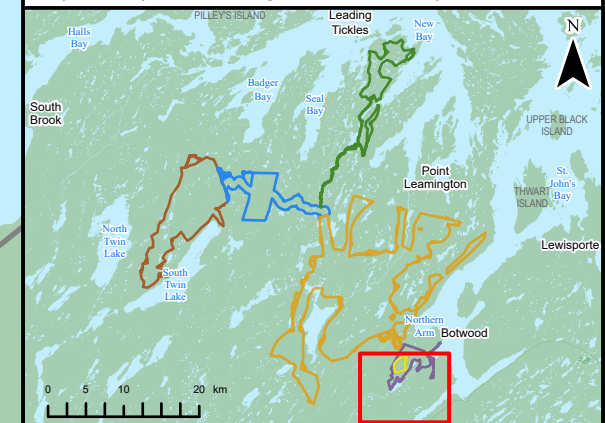
EVREC Green Energy Hub

Solar Glare - Receptors




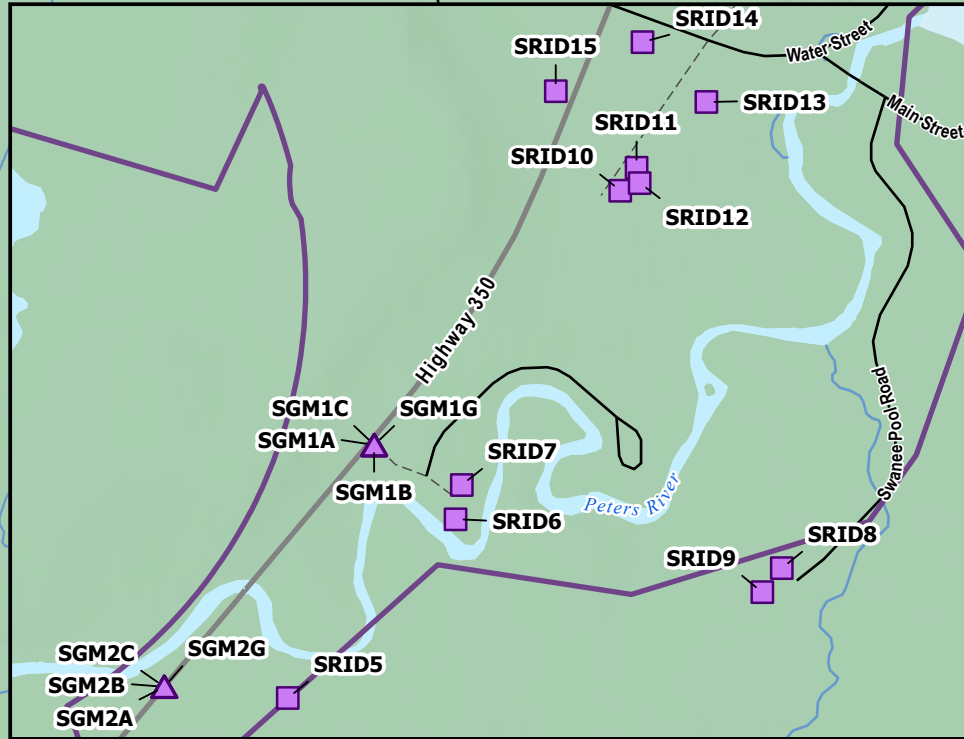
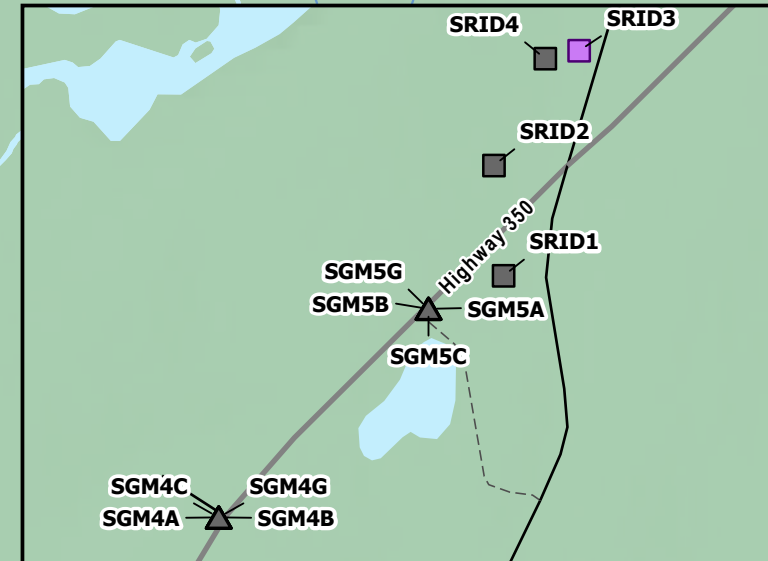
- Solar Project Area
- Industrial Project Area
- Solar Array Area
- Solar Glare Modelling Receptors**
- Aerodrome Receptor - No Glare
- Building Receptor - No Glare
- Building Receptor - Glare*
- Highway Intersection Receptor - No Glare
- Highway Intersection - Glare*
- Transportation**
- Highway
- Road
- Unpaved Road
- Water Features**
- Mapped Watercourses
- Mapped Waterbodies

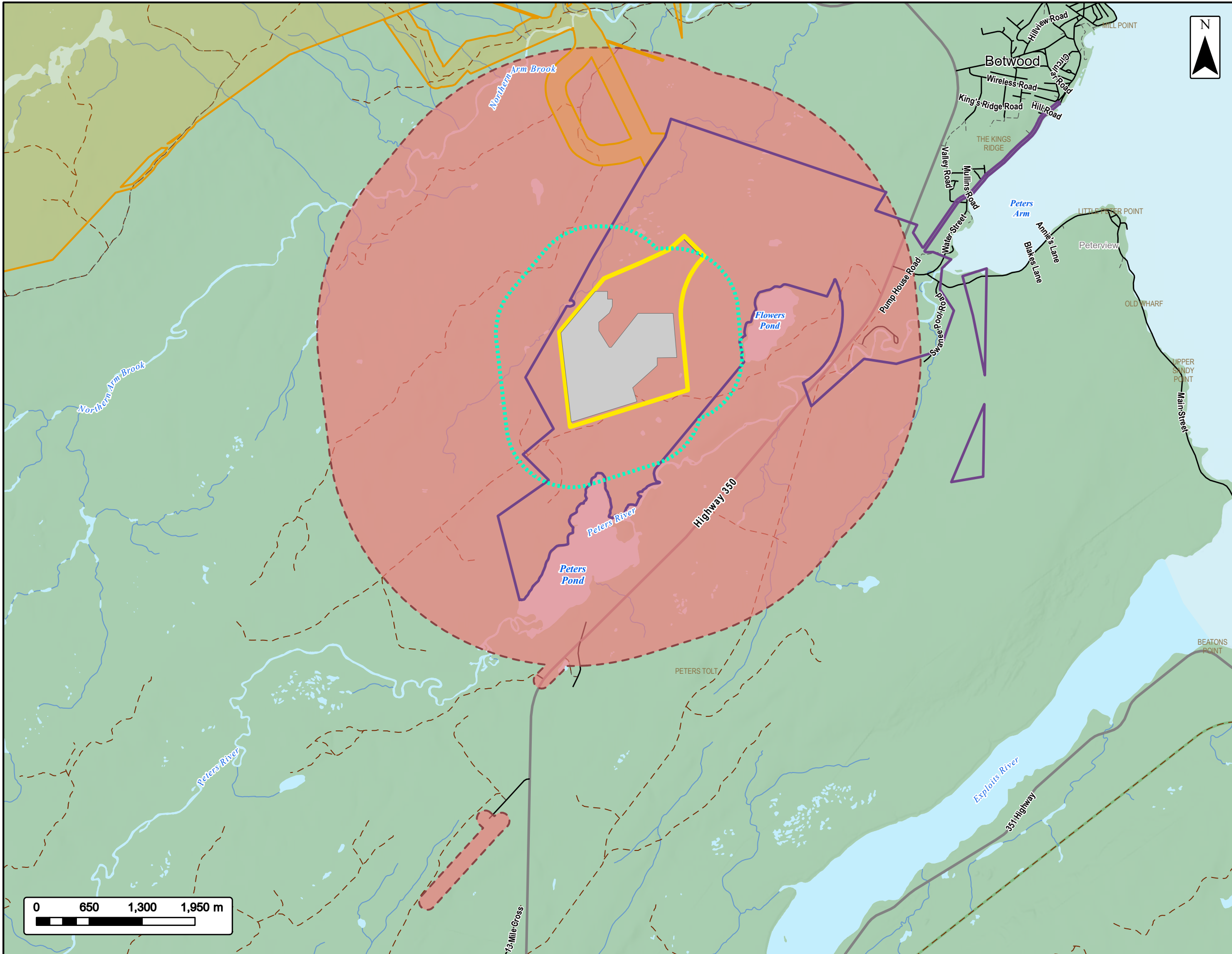
*Note: Glare = "yellow zone" meaning potential for temporary image but not likely to cause permanent damage to vision over short periods



Coordinate System: NAD 1983 CSRS UTM Zone 21N
 Sources: Esri, NASA, NGA, USGS, GeoNOVA, SNSIS, NSNRR, ACCDC, IBA Canada, CNWI, HERE, Garmin, USGS

Date: 2026-03-27	Project #: 24-10265
Scale: 1:35,000	<h1>8.5-1</h1>
Drawn By: M. Partridge	
Checked By: D. Foster	



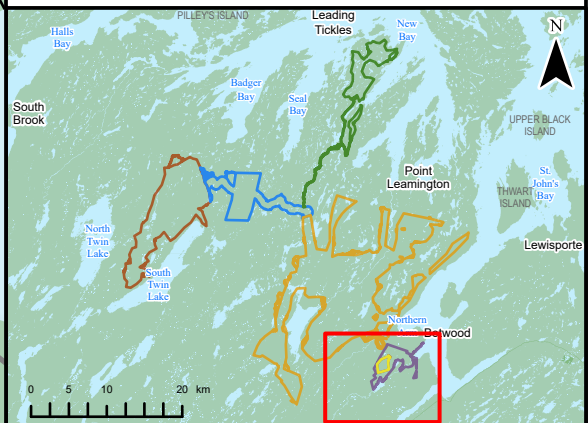


EVREC Green Energy Hub

Solar Glare - Spatial Boundaries




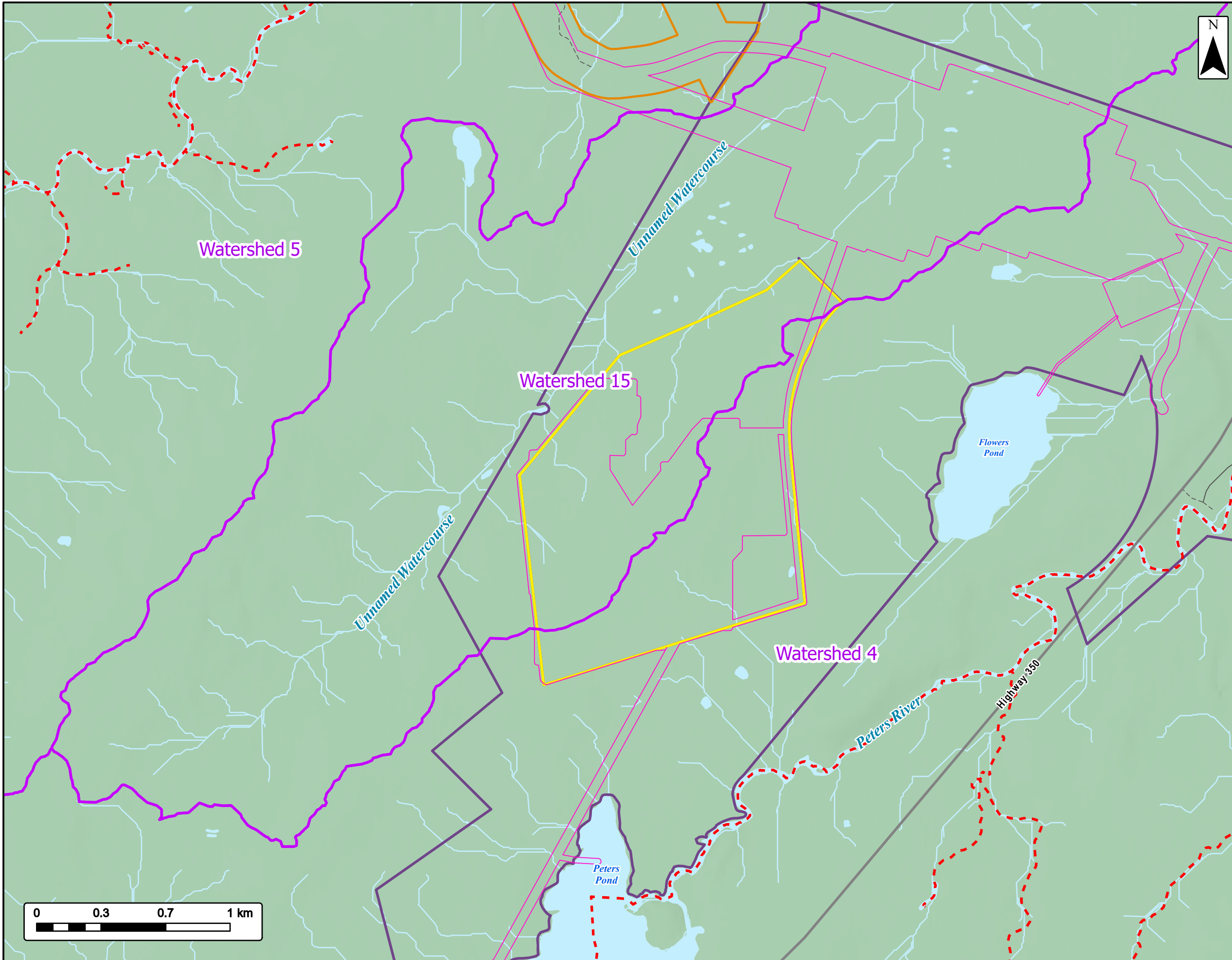
Solar Project Area	
Industrial Project Area	
Botwood Wind Project Area	
Solar Array Area	
Local Study Area	
Alberta Guidelines - 800m Buffer	
Resource Roads	
Transportation	
Highway	
Road	
Unpaved Road	
Water Features	
Mapped Watercourses	
Mapped Waterbodies	



Coordinate System: NAD 1983 CSRS UTM Zone 21N
 Sources: Esri, NASA, NGA, USGS, GeoNOVA, SNSIS, NSNRR, ACCDC, IBA Canada, CNWI, HERE, Garmin, USGS

Date:	2026-03-27	Project #:	24-10265
Scale:	1:45,000	Drawing #:	8.5-2
Drawn By:	B. Spencer		
Checked By:	L. Pomville		



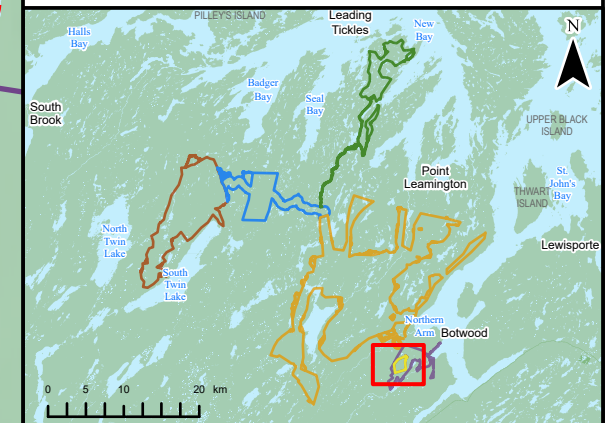


EVREC Green Energy Hub

Aquatics - Desktop Review
Solar Project Area



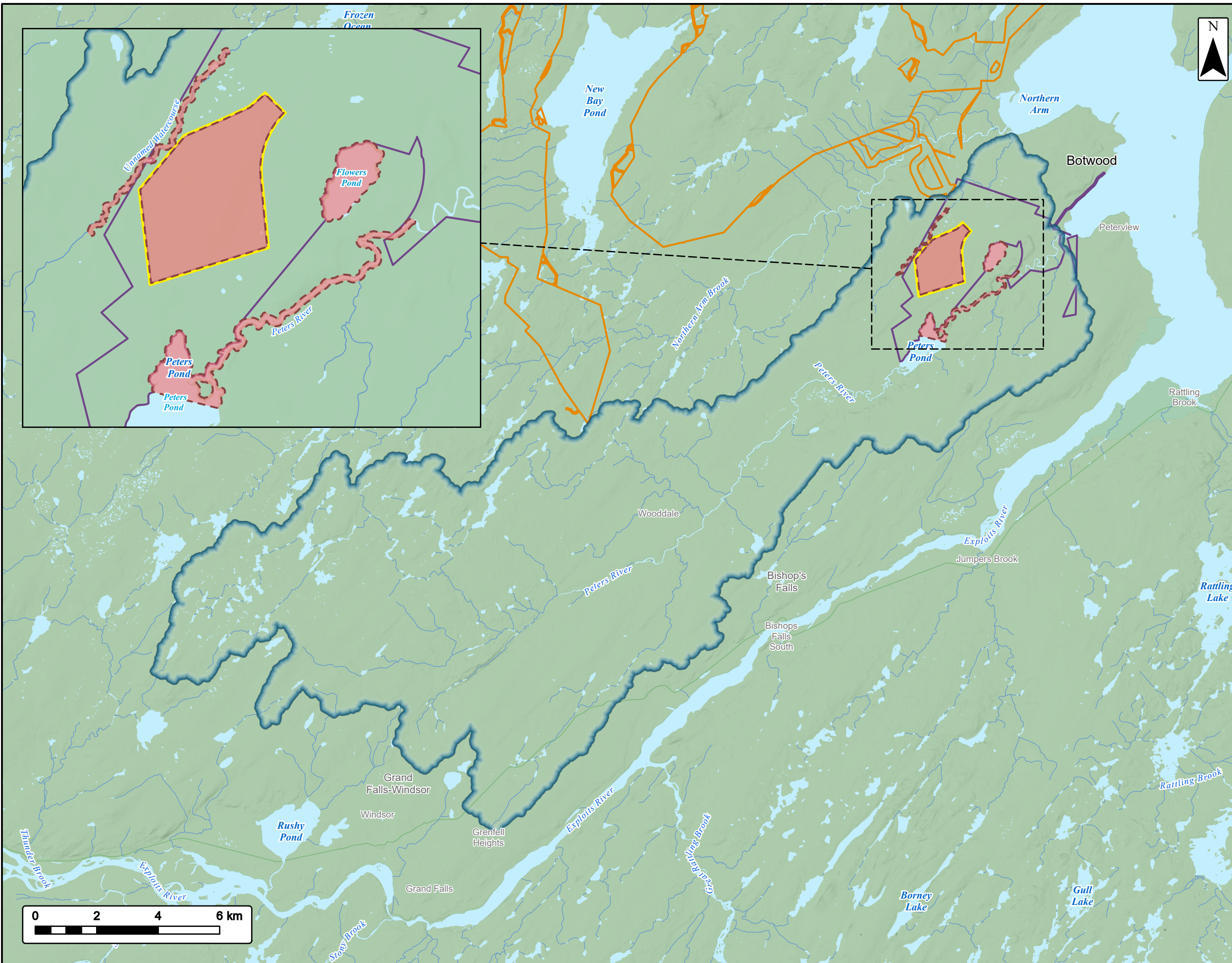
Project Area		Transportation	
Industrial Project Area		Highway	
Solar Project Area		Road	
Botwood Wind Project Area		Unpaved Road	
Project Footprint		Water Features	
		Mapped Waterbodies	
		Watershed Boundary	
		Scheduled Salmon River	
		Modelled Watercourse	



Coordinate System: NAD 1983 CSRS UTM Zone 21N
Sources: Esri, NASA, NGA, USGS, GeoNOVA, SNSIS, NSNRR, ACCDC, IBA Canada, CNWI, HERE, Garmin, USGS

Date:	2026-05-05	Project #:	24-10265
Scale:	1:20,000	Drawing #:	8.6-1
Drawn By:	B. Spencer		
Checked By:	L. Pominville		





EVREC Green Energy Hub

Aquatic Spatial Boundary
Solar Project Area



EVREC

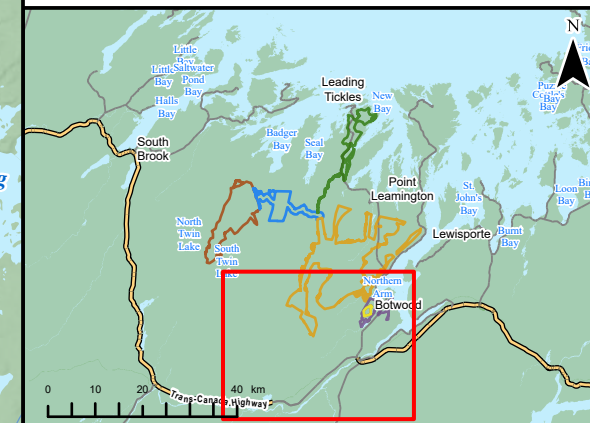
Project Area

- Industrial Project Area
- Solar Project Area
- Botwood Wind Project Area
- Regional Study Area
- Local Study Area



Water Features


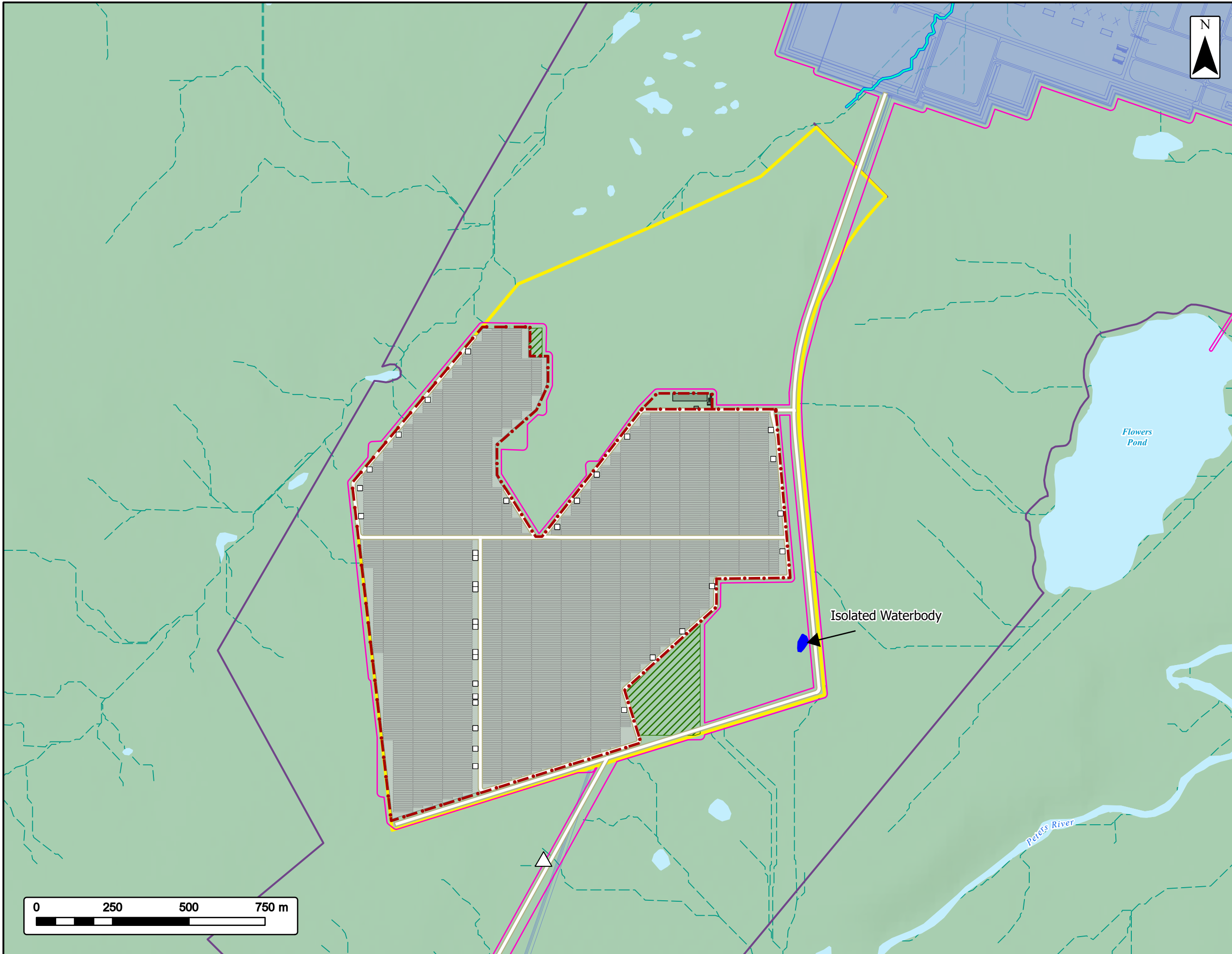
- Mapped Watercourses
- Mapped Waterbodies



Coordinate System: NAD 1983 CSRS UTM Zone 21N
Sources: Esri, NASA, NGA, USGS, GeoNOVA, SNSIS, NSNRR, ACCDC, IBA Canada, CNWI, HERE, Garmin, USGS

Date:	2026-03-28	Project #:	24-10265
Scale:	1:120,000	Drawing #:	8.6-2
Drawn By:	M. Partridge		
Checked By:	A. Stoffer		





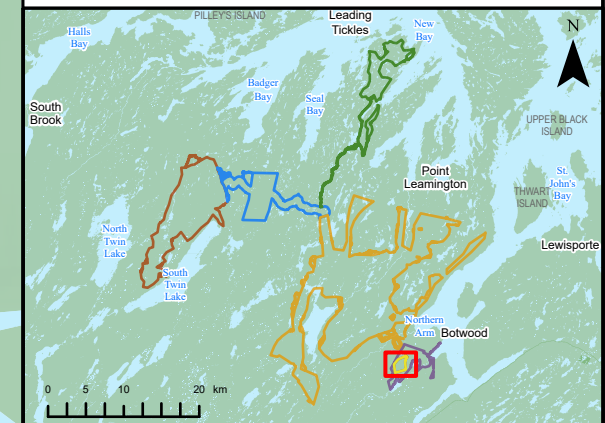
EVREC Green Energy Hub

Aquatics Effects
Solar Project Area



Project Area	
Industrial Project Area	
Solar Project Area	
Project Footprint	
Industrial Facility Infrastructure Area	
Auxiliary Area	
Solar Array Area	
Solar Infrastructure Layout	
Fence	
Proposed Road Network	
Transformer	
Modelled Watercourse Crossing - Class N	
Detailed Habitat	
Modelled Streams	
Water Features	
Mapped Waterbodies	
Verified Waterbody	


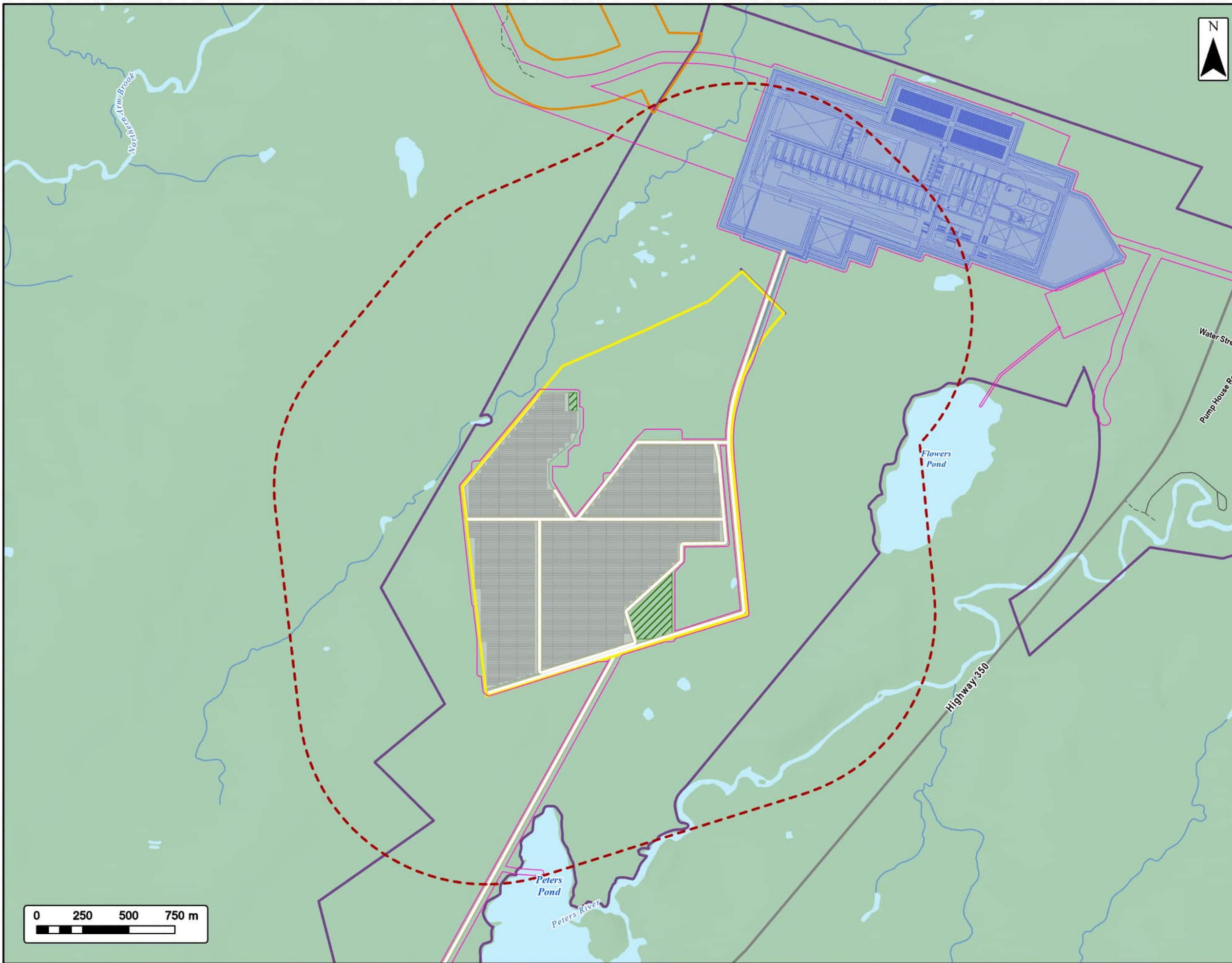
NOTE:
Modelled watercourses under the Project Footprint were field verified and confirmed to not exist.



Coordinate System: NAD 1983 CSRS UTM Zone 21N
Sources: Esri, NASA, NGA, USGS, GeoNOVA, SNSIS, NSNRR, ACCDC, IBA Canada, CNWI, HERE, Garmin, USGS

Date:	2026-03-29	Project #:	24-10265
Scale:	1:12,000	Drawing #:	8.6-3
Drawn By:	M. Partridge		
Checked By:	A. Stoffer		

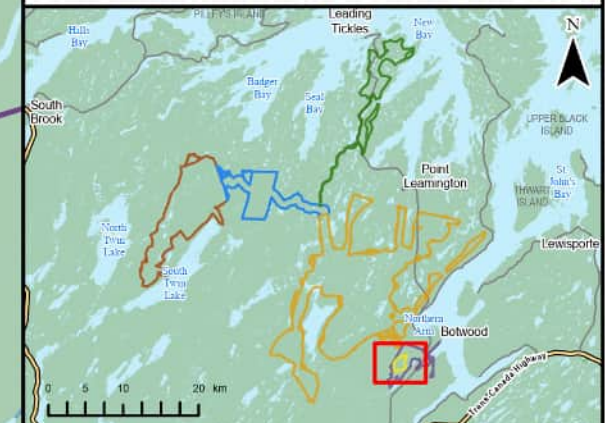




EVREC Green Energy Hub
Solar Project Area
Flora Spatial Boundary



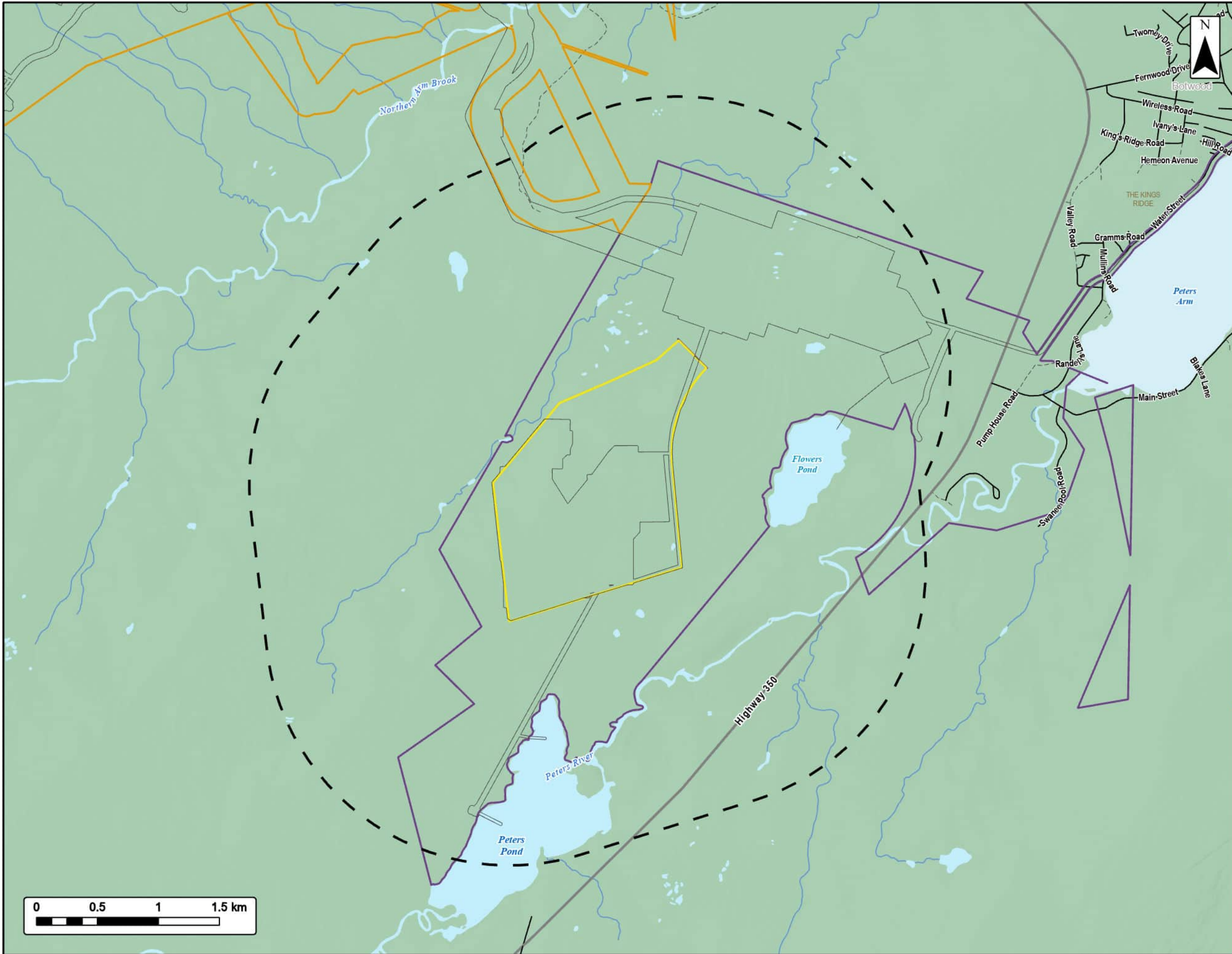
Project Area	
Industrial Project Area	
Solar Project Area	
Botwood Wind Project Area	
Project Footprint	
Local Study Area	
Industrial Facility Infrastructure Area	
Auxiliary Area	
Solar Array Area	
Proposed Road Network	
Transportation	
Highway	
Road	
Unpaved Road	
Water Features	
Mapped Watercourses	
Mapped Waterbodies	



Coordinate System: NAD 1983 CSRS UTM Zone 21N
Sources: Esri, NASA, NGA, USGS, GeBCO, SRSIS, NSIR, ACCDC, IBA Canada, CNWI, HERE, Garmin, USGS

Date:	2026-03-27	Project #:	24-10265
Scale:	1:20,000	Drawing #:	8.8-1
Drawn By:	M. Partridge		
Checked By:	E. Davis		





EVREC Green Energy Hub
Avifauna Spatial Boundary - Solar Project Area




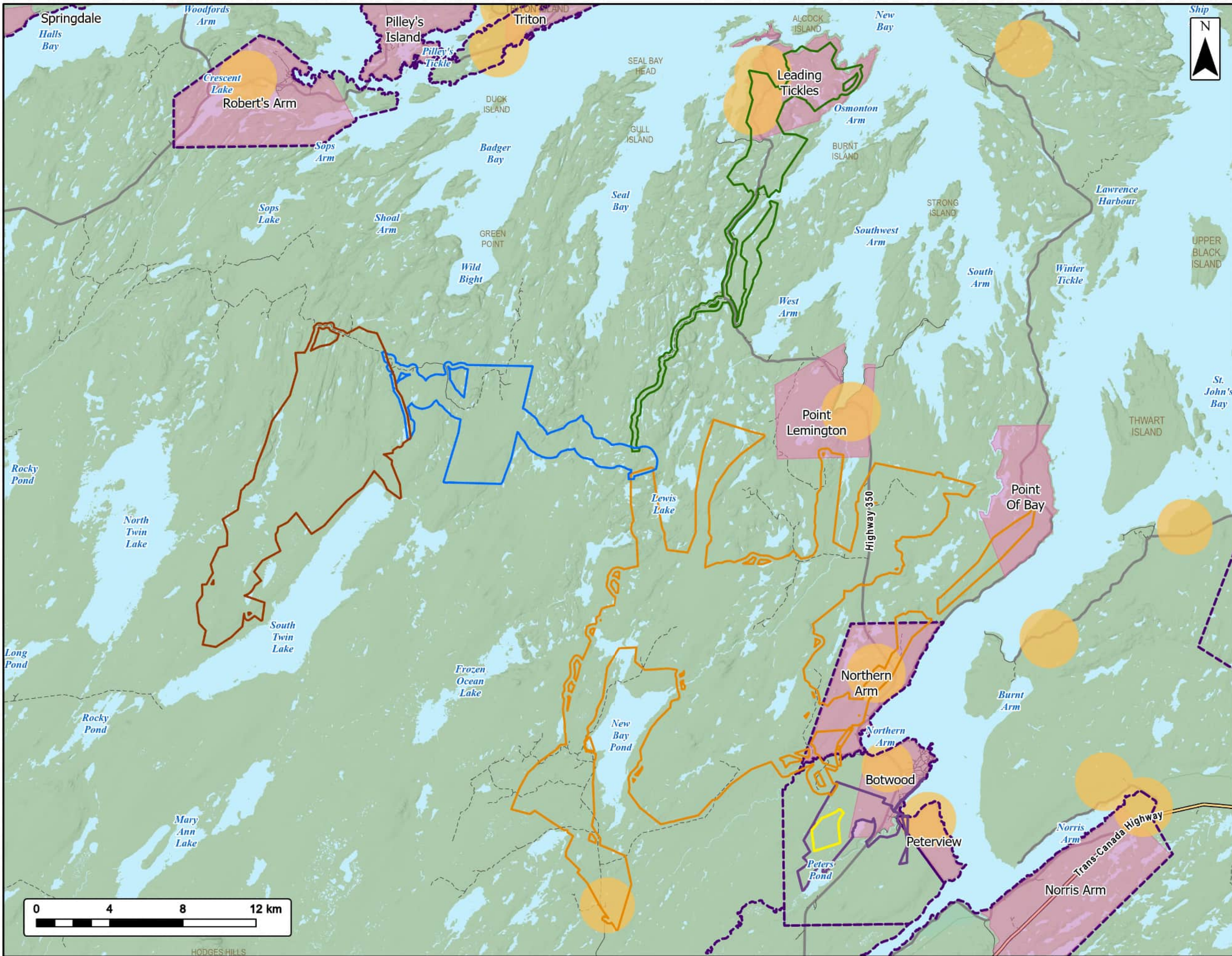
Project Area	
Industrial Project Area	
Solar Project Area	
Botwood Wind Project Area	
Project Footprint	
Local Study Area (2 km)	
Transportation	
Highway	
Road	
Unpaved Road	
Water Features	
Mapped Watercourses	
Mapped Waterbodies	



Coordinate System: NAD 1983 CRS UTM Zone 21N
Sources: Esri, NASA, NGA, USGS, GeoNOVA, SNSIS, NSNRR, ACCDC, IBA Canada, CNWI, HERE, Garmin, USGS

Date:	2026-03-30	Project #:	24-10265
Scale:	1:30,000	Drawing #:	8.10-1
Drawn By:	K. Wallace		
Checked By:	J. Lohnes		





EVREC Green Energy Hub

Municipal Planning Areas



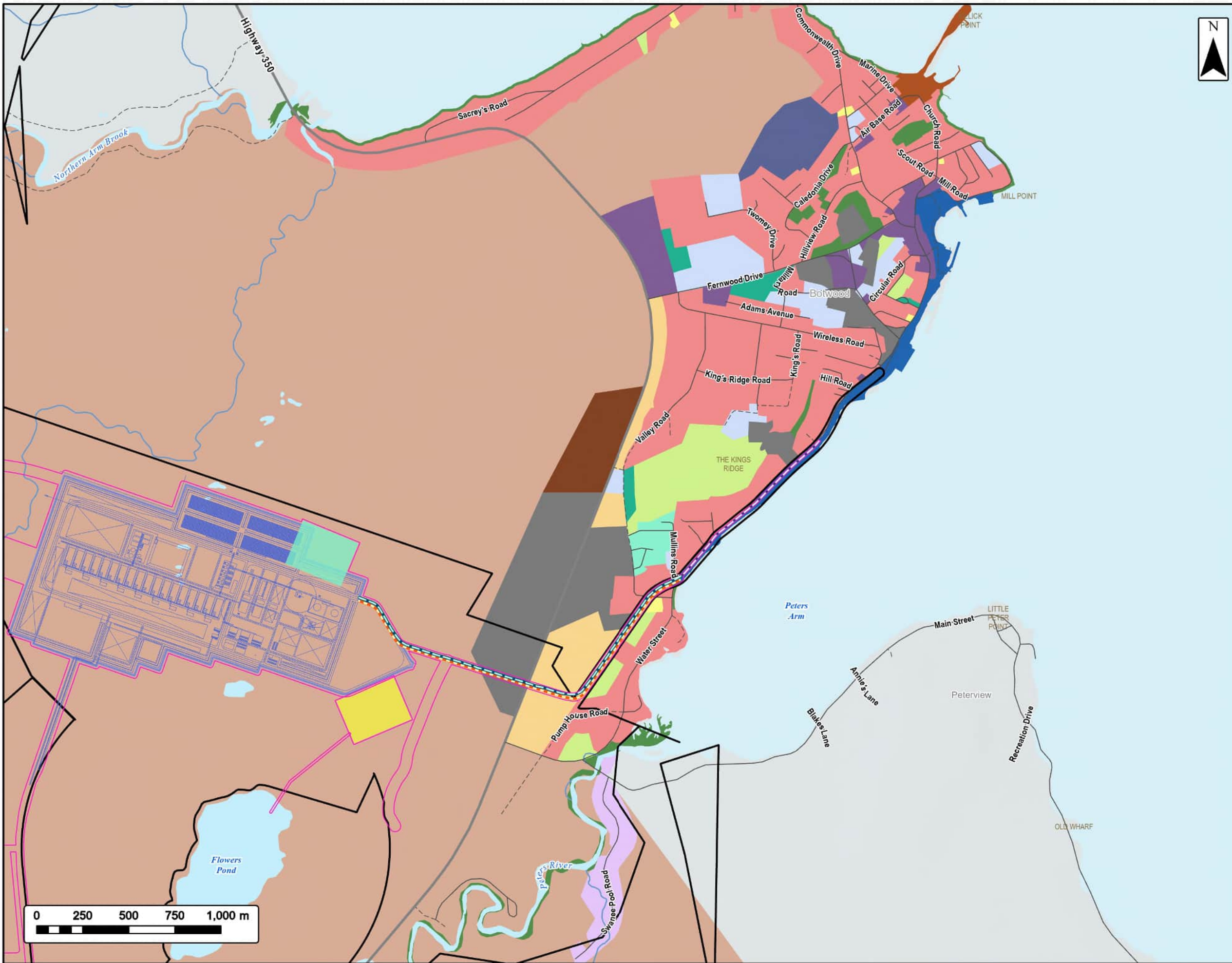
- Project Area**
- Industrial Project Area
 - Solar Project Area
 - Botwood Wind Project Area
 - Leading Ticks Wind Project Area
 - Seabrights Lake Wind Project Area
 - Twin Lakes Wind Project Area
- Municipal**
- Municipal Planning Area
 - Municipal Boundary
 - Dump Site Buffer
- Transportation**
- Trans-Canada Highway
 - Highway
 - Road
 - Unpaved Road
- Water Features**
- Mapped Waterbodies



Coordinate System: NAD 1983 UTM Zone 21N
 Sources: Esri, NASA, NGA, USGS, GeBCOVA, SHSIS, NSNRR, ACCDC, IBA Canada, CNWI, HERE, Garmin, USGS

Date:	2026-04-14	Project #:	24-10265
Scale:	1:200,000	Drawing #:	9.4-2
Drawn By:	K. Wallace		
Checked By:	P. Nguyen		





EVREC Green Energy Hub

Municipal Planning Restriction Zones



EVREC

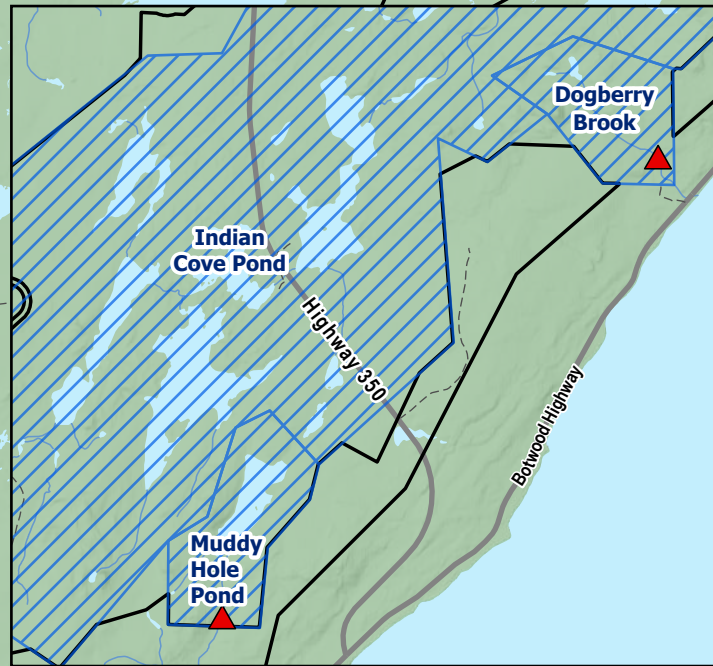
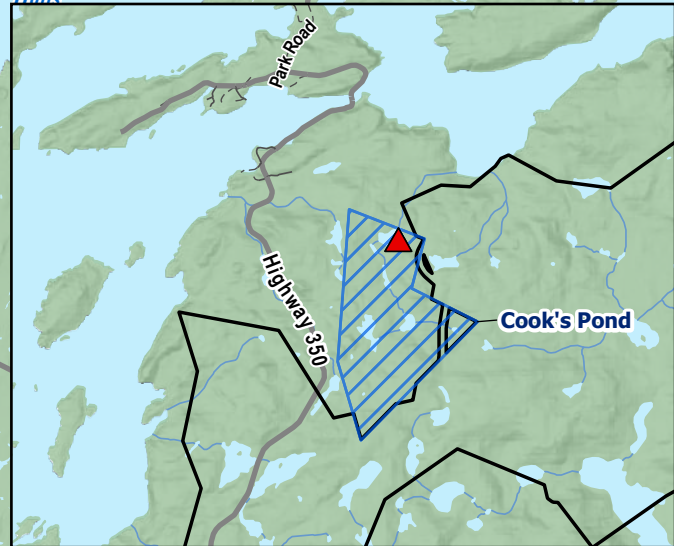
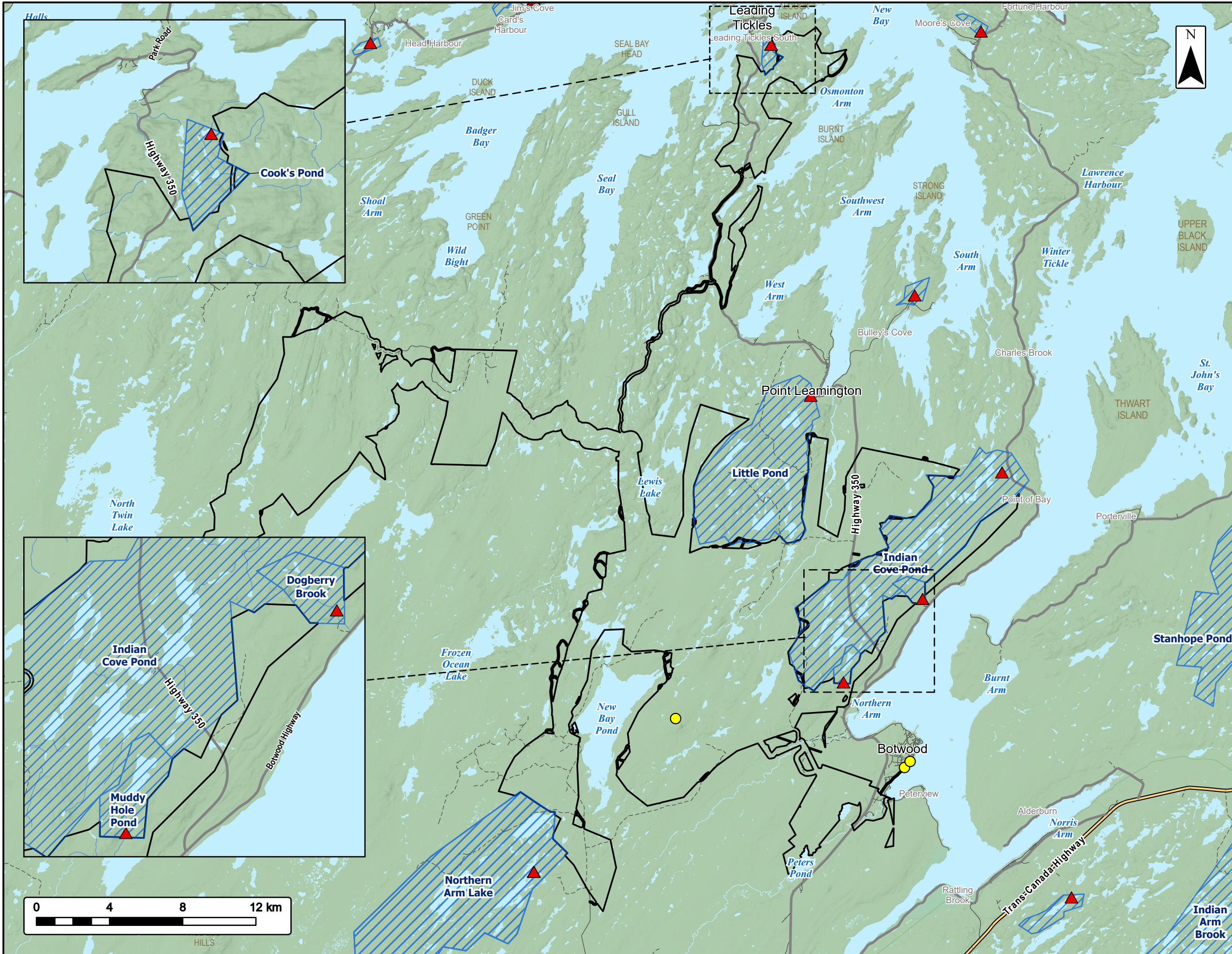
Project Area		Marina and Heritage Park	
Project Footprint		Mixed	
Industrial Facility Infrastructure Area		Open Space, Park & Trail	
Accommodation		Public/Institutional	
Quarry		Residential Medium Density	
Haul Road		Residential Mobile/Mini Home subdivision	
Ammonia Pipeline		Residential Rural	
Municipal Plan Restriction Zones		Resource	
Commercial		Transportation	
Commercial-Industrial		Highway	
Commercial-Local		Road	
Comprehensive Development Area-Industrial		Unpaved Road	
Comprehensive Development Area-Residential		Water Features	
Environmental Protection		Mapped Watercourses	
Industrial General		Mapped Waterbodies	
Industrial Marine			



Coordinate System: NAD 1983 CSRS UTM Zone 21N
 Sources: Esri, NASA, NGA, USGS, GeBCO, ShESIS, NSIR, ACCDC, IBA Canada, CNW, HERE, Garmin, USGS


Date:	2026-04-14	Project #:	24-10265
Scale:	1:20,000	Drawing #:	9.4-3
Drawn By:	K. Wallace		
Checked By:	P. Nguyen		















EVREC Green Energy Hub

Domestic Water Supply and Control Monument




EVREC

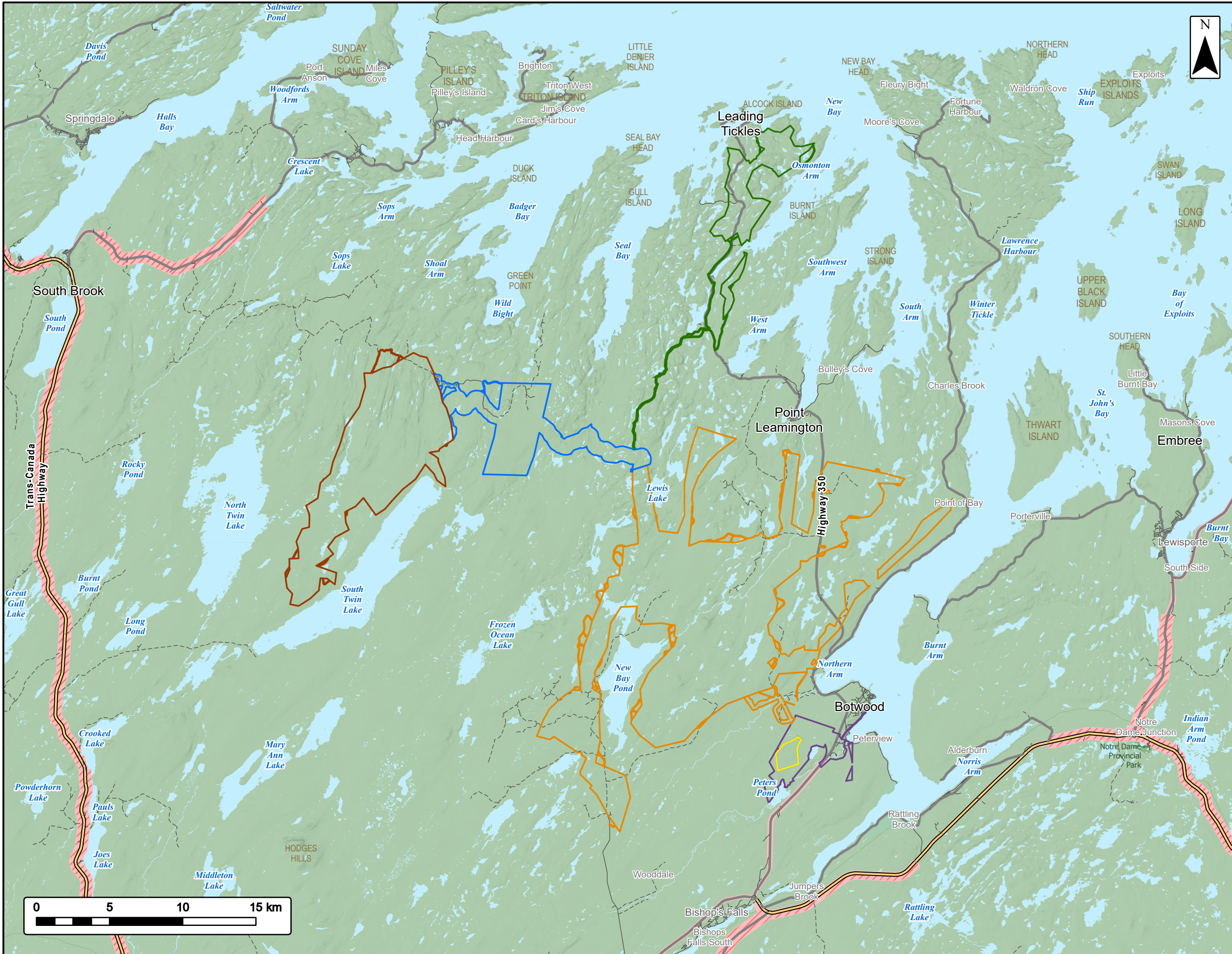
Project Area	
Protected Domestic Water Supply Area	
Control Monument	
Intake Site	
Transportation	
Trans-Canada Highway	
Highway	
Road	
Unpaved Road	
Water Features	
Mapped Waterbodies	



Coordinate System: NAD 1983 CSRS UTM Zone 21N
 Sources: Esri, NASA, NGA, USGS, GeoNOVA, SNSIS, NSNRR, ACCDC, IBA Canada, CNWI, HERE, Garmin, USGS

Date: 2026-04-09	Project #: 24-10265
Scale: 1:200,000	<h1>9.4-4</h1>
Drawn By: K. Wallace	
Checked By: P. Nguyen	





EVREC Green Energy Hub

Protected Roads



EVREC

Project Area

- Industrial Project Area
- Solar Project Area
- Botwood Wind Project Area
- Leading Ticks Wind Project Area
- Seabrights Lake Wind Project Area
- Twin Lakes Wind Project Area

BuildingControlLine

- Protected Road Zone
- Building Control Area

Transportation

- Trans-Canada Highway
- Highway
- Road
- Unpaved Road

Water Features


- Mapped Waterbodies


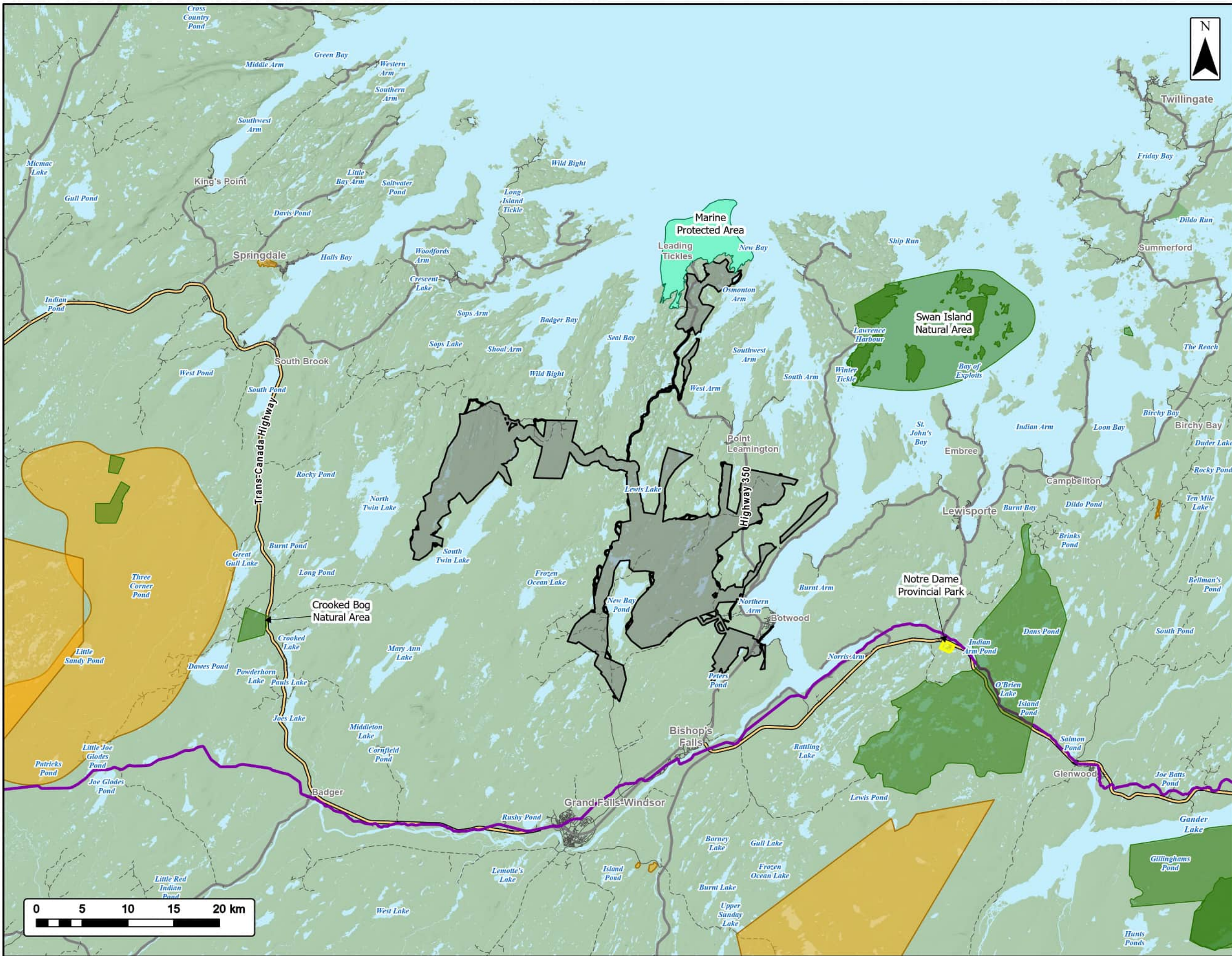


Coordinate System: NAD 1983 CSRS UTM Zone 21N
 Sources: Esri, NASA, NGA, USGS, GeoNOVA, SNSIS, NSNRR, ACCDC, IBA Canada, CNWI, HERE, Garmin, USGS

Date:	2026-05-05
Scale:	1:250,000
Drawn By:	M. Partridge
Checked By:	N. Thomas

Project #:	24-10265
Drawing #:	9.4-5





EVREC Green Energy Hub

Areas of Conservation Concern



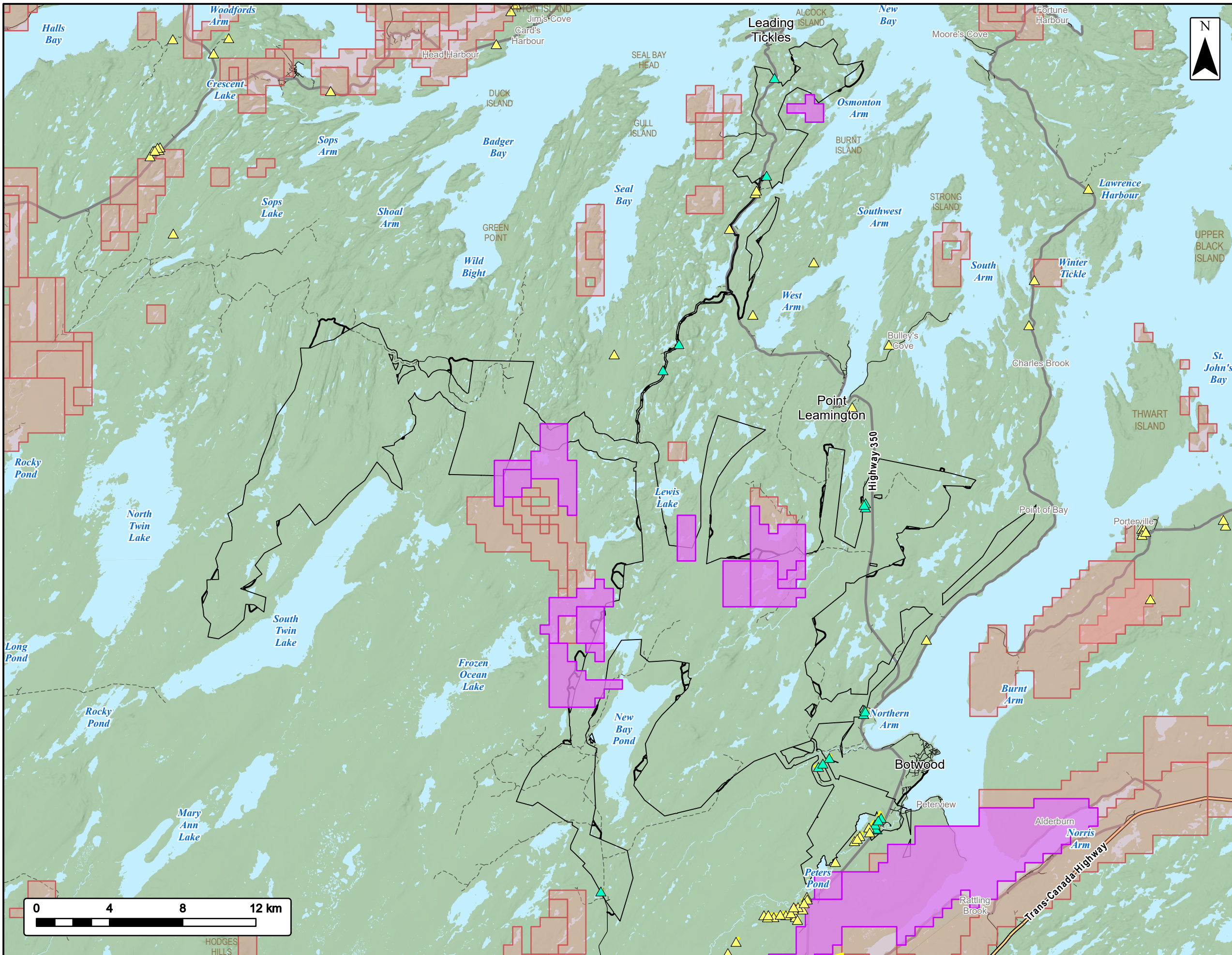
- Project Area
- Sensitive Wildlife Area
- Marine Protected Area
- Natural Area
- Notre Dame Provincial Park
- T'Railway Provincial Park
- Transportation**
- Trans-Canada Highway
- Highway
- Road
- Unpaved Road
- Water Features**
- Mapped Waterbodies



Coordinate System: NAD 1983 CSRS UTM Zone 21N
 Sources: Esri, NASA, NGA, USGS, GechiOVA, SHSIS, NSNRR, ACCDC, IBA Canada, CIMV, HERE, Garmin, USGS

Date: 2026-04-14	Project #: 24-10265
Scale: 1:400,000	Drawing #: 9.4-6
Drawn By: K. Wallace	
Checked By: J. Prasad	





EVREC Green Energy Hub

Mineral Licenses & Quarry Permits



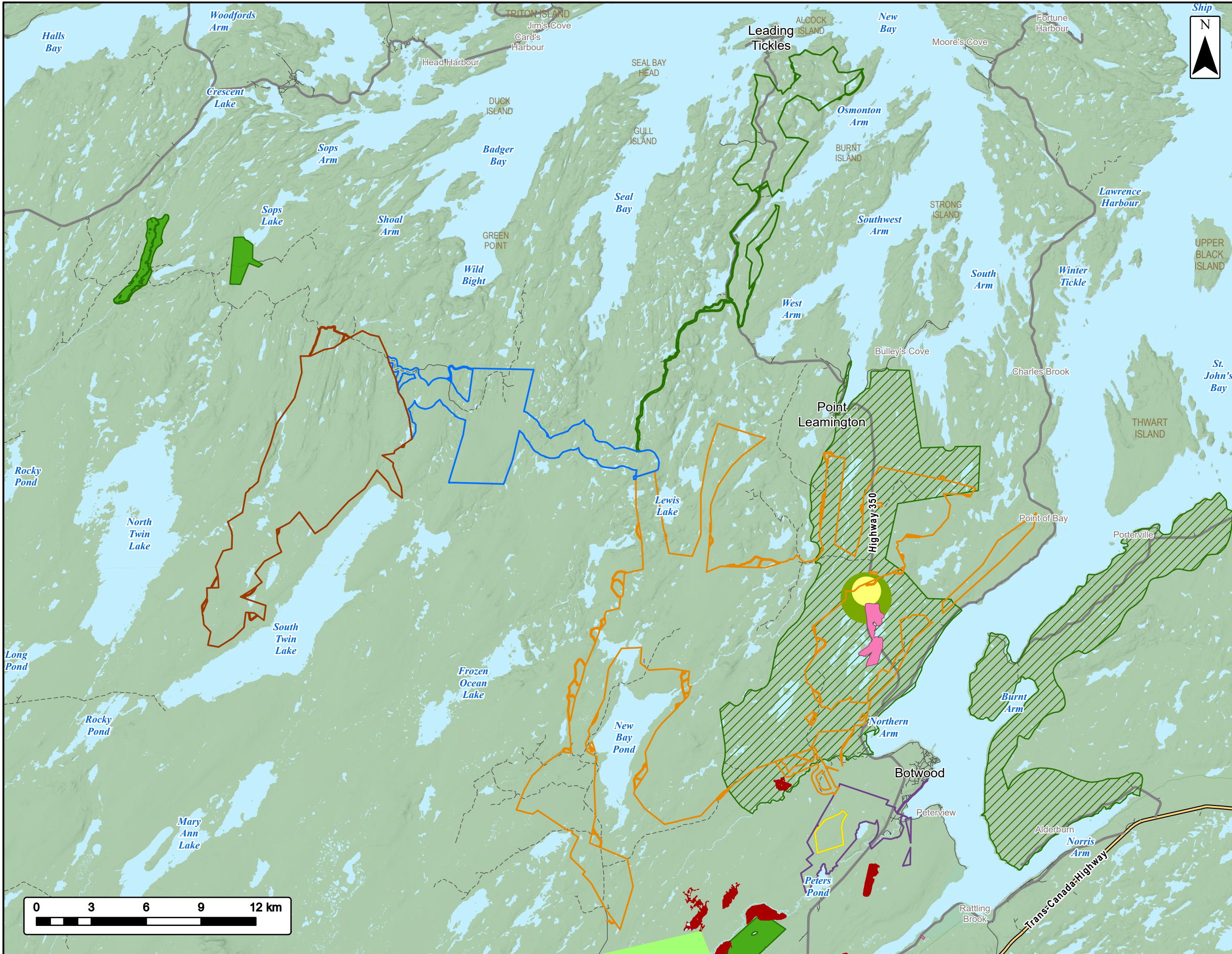
Project Area	
Map Staked Claims Which Intersect Project Area	
Map Staked Claims	
Permitted Quarry Which Intersect With The Project Area	
Other Permitted Quarries	
Transportation	
Trans-Canada Highway	
Highway	
Road	
Unpaved Road	
Water Features	
Mapped Waterbodies	



Coordinate System: NAD 1983 CSRS UTM Zone 21N
 Sources: Esri, NASA, NGA, USGS, GeoNOVA, SNSIS, NSNRR, ACCDC, IBA Canada, CNWI, HERE, Garmin, USGS

Date:	2026-05-11	Project #:	24-10265
Scale:	1:200,000	Drawing #:	9.4-7
Drawn By:	M. Partridge		
Checked By:	P. Nguyen		





EVREC Green Energy Hub

Agriculture



EVREC

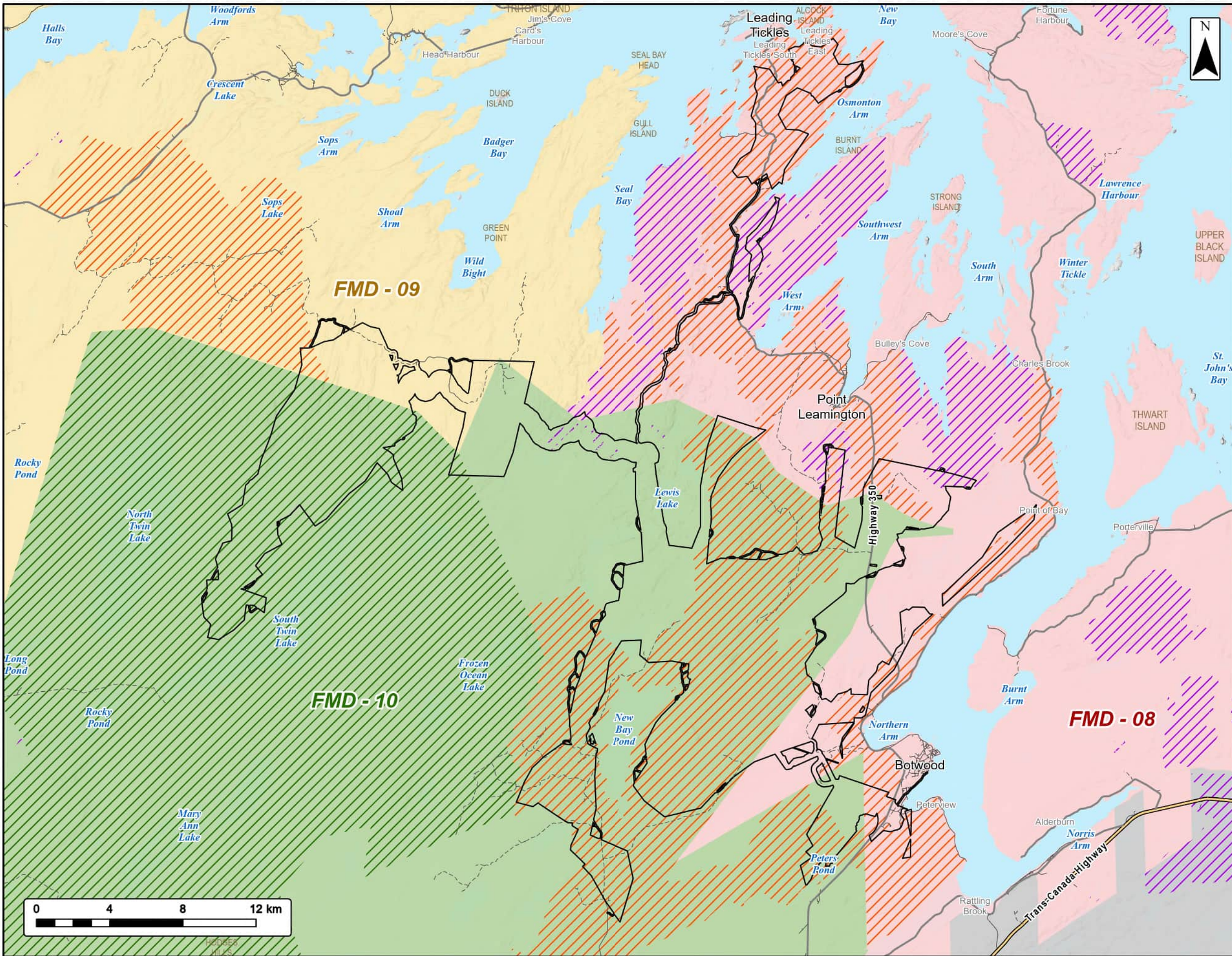
Project Area		Transportation	
Industrial Project Area		Trans-Canada Highway	
Solar Project Area		Highway	
Botwood Wind Project Area		Road	
Leading Ticks Wind Project Area		Unpaved Road	
Seabrights Lake Wind Project Area		Water Features	
Twin Lakes Wind Project Area		Mapped Waterbodies	
Agricultural Boundaries			
Fox Farm			
Mink Farm			
Cranberry Farm			
Crown Reserve			
Gazetted Agriculture Development Area			
Agriculture - Area of Interest			
Areas of Potential (Agricultural)			



Coordinate System: NAD 1983 CSRS UTM Zone 21N
 Sources: Esri, NASA, NGA, USGS, GeoNOVA, SNSIS, NSNRR, ACCDC, IBA Canada, CNWI, HERE, Garmin, USGS

Date:	2026-04-24	Project #:	24-10265
Scale:	1:200,000	Drawing #:	9.4-8
Drawn By:	K. Wallace		
Checked By:	P. Nguyen		





EVREC Green Energy Hub

Forest Management Districts




EVREC

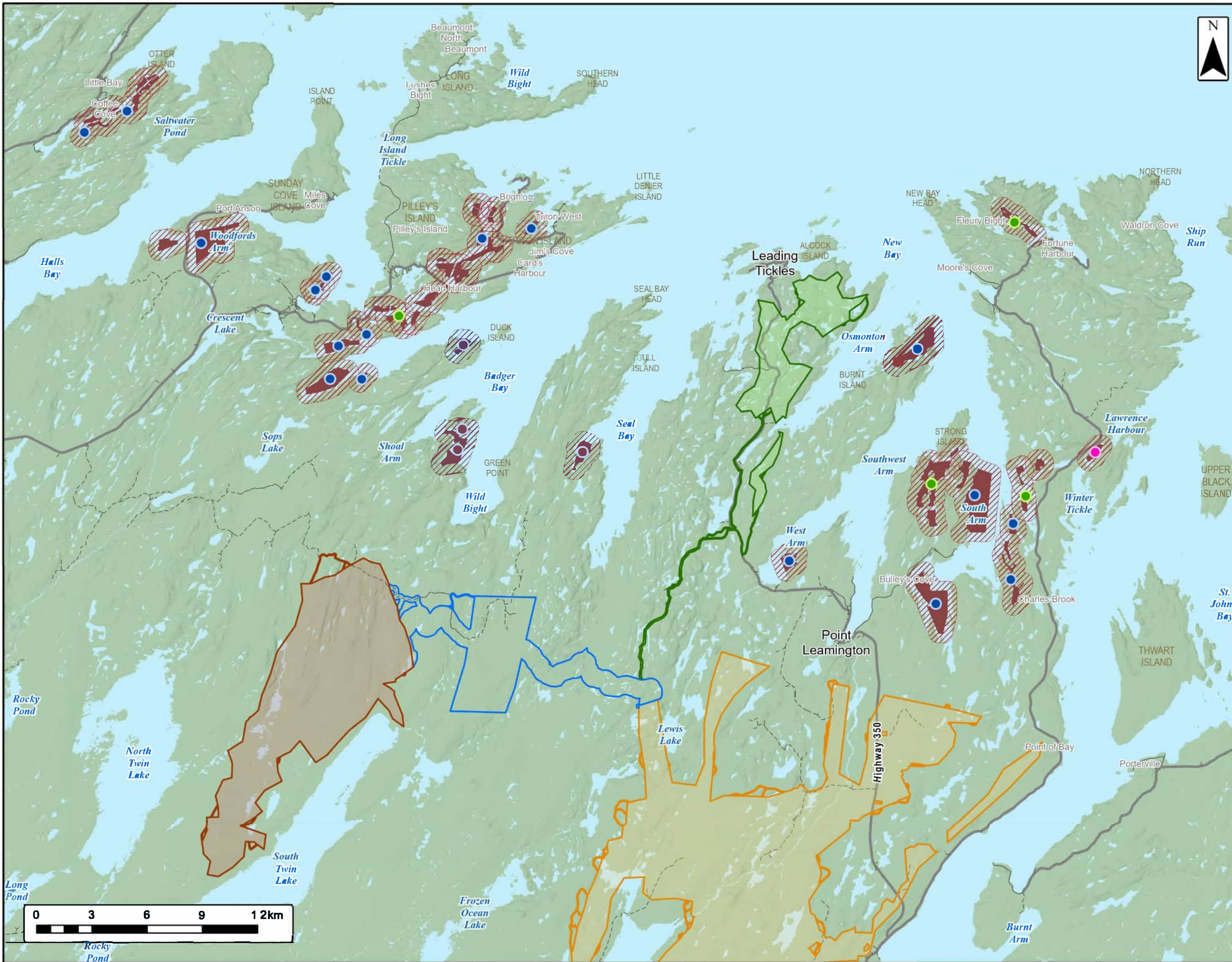
Project Area	
Forestry Management District 8	
Forestry Management District 9	
Forestry Management District 10	
Other Forestry Management District	
Corner Brook Pulp and Paper Limits	
Silviculture	
Domestic Harvest Area	
Transportation	
Trans-Canada Highway	
Highway	
Road	
Unpaved Road	
Water Features	
Mapped Waterbodies	



Coordinate System: NAD 1983 CSRS UTM Zone 21N
 Sources: Esri, NASA, NGA, USGS, GeBCO, SRSIS, NSIR, ACCDC, IBA Canada, CNWI, HERE, Garmin, USGS

Date:	2026-04-14	Project #:	24-10265
Scale:	1:200,000	Drawing #:	9.4-9
Drawn By:	K. Wallace		
Checked By:	P. Nguyen		





EVREC Green Energy Hub

Aquaculture - Species Status



EVREC

Project Area

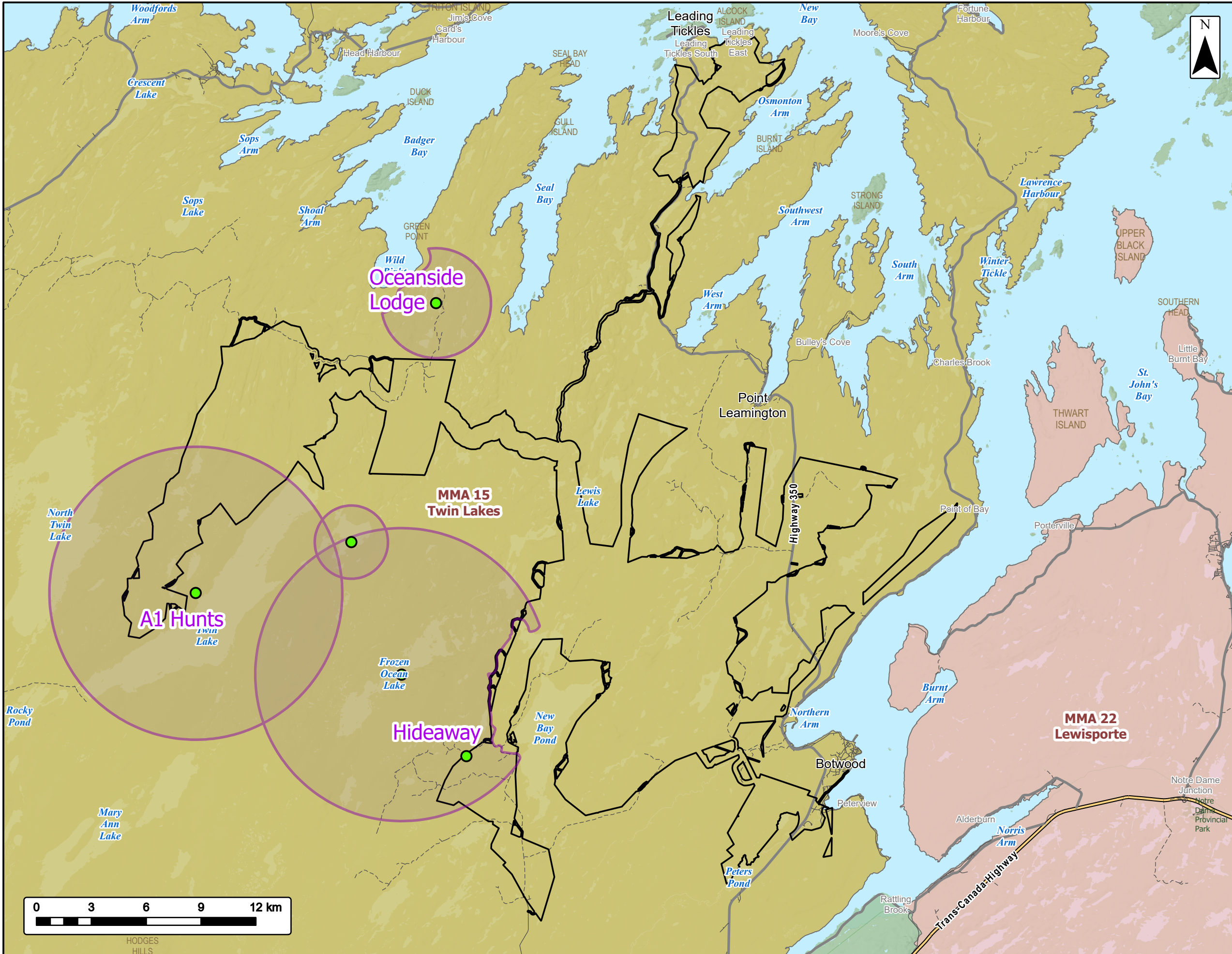
- Botwood Wind Project Area
- Leading Ticks Wind Project Area
- Seabrights Lake Wind Project Area
- Twin Lakes Wind Project Area
- Aquaculture Site 500 m Buffer
- Aquaculture Site Boundary
- American Oyster
- Oyster
- Blue Mussel
- Transportation**
- Highway
- Road
- Unpaved Road
- Water Features**
- Mapped Waterbodies



Coordinate System: NAD 1983 CSRS UTM Zone 21N
 Sources: Esri, NASA, NGA, USGS, GeoNOVA, SVSIS, NSNRR, ACCDC, IBA Canada, CNWI, HERE, Garmin, USGS

Date: 2026-04-14	Project #: 24-10265
Scale: 1:200,000	Drawing #: 9.4-10
Drawn By: K. Wallace	
Checked By: P. Nguyen	





EVREC Green Energy Hub

Hunting & Outfitters



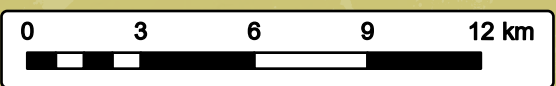
EVREC

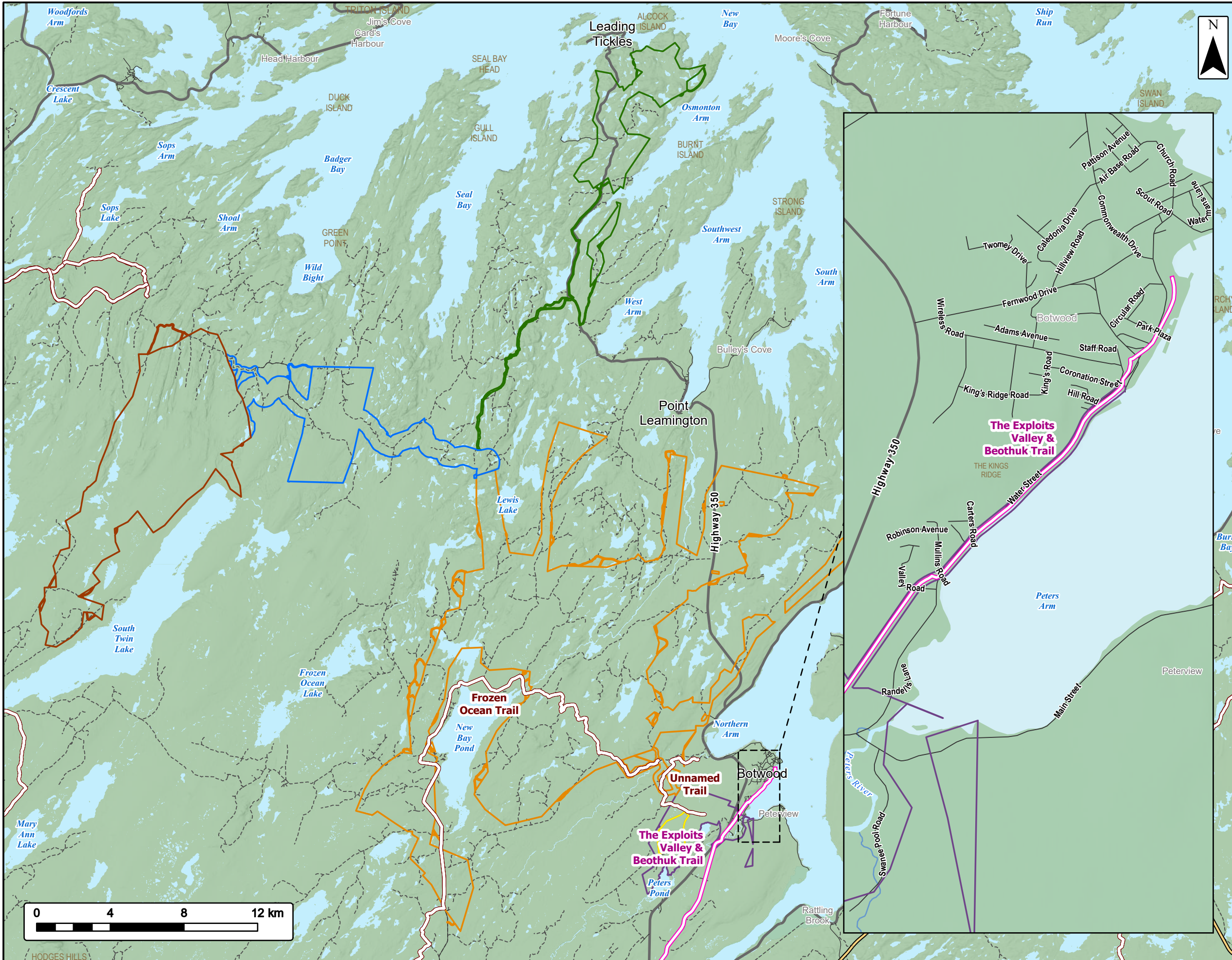
Project Area	
Moose/Bear Management Area - Lewisporte	
Moose/Bear Management Area - Twin Lakes	
Outfitter Buffer	
Outfitter Location	
Transportation	
Trans-Canada Highway	
Highway	
Road	
Unpaved Road	
Water Features	
Mapped Waterbodies	



Coordinate System: NAD 1983 CSRS UTM Zone 21N
 Sources: Esri, NASA, NGA, USGS, GeoNOVA, SNSIS, NSNRR, ACCDC, IBA Canada, CNWI, HERE, Garmin, USGS

Date: 2026-05-05	Project #: 24-10265
Scale: 1:200,000	Drawing #: 9.4-11
Drawn By: K. Wallace	9.4-11
Checked By: P. Nguyen	





EVREC Green Energy Hub

Snowmobile & ATV Trails



EVREC

Project Area

- Industrial Project Area
- Solar Project Area
- Botwood Wind Project Area
- Leading Ticks Wind Project Area
- Seabrights Lake Wind Project Area
- Twin Lakes Wind Project Area
- Newfoundland & Labrador Snowmobile Federation Trails
- The Exploits Valley & Beothuk Trail

Transportation

- Trans-Canada Highway
- Highway
- Road
- Resource Roads

Water Features

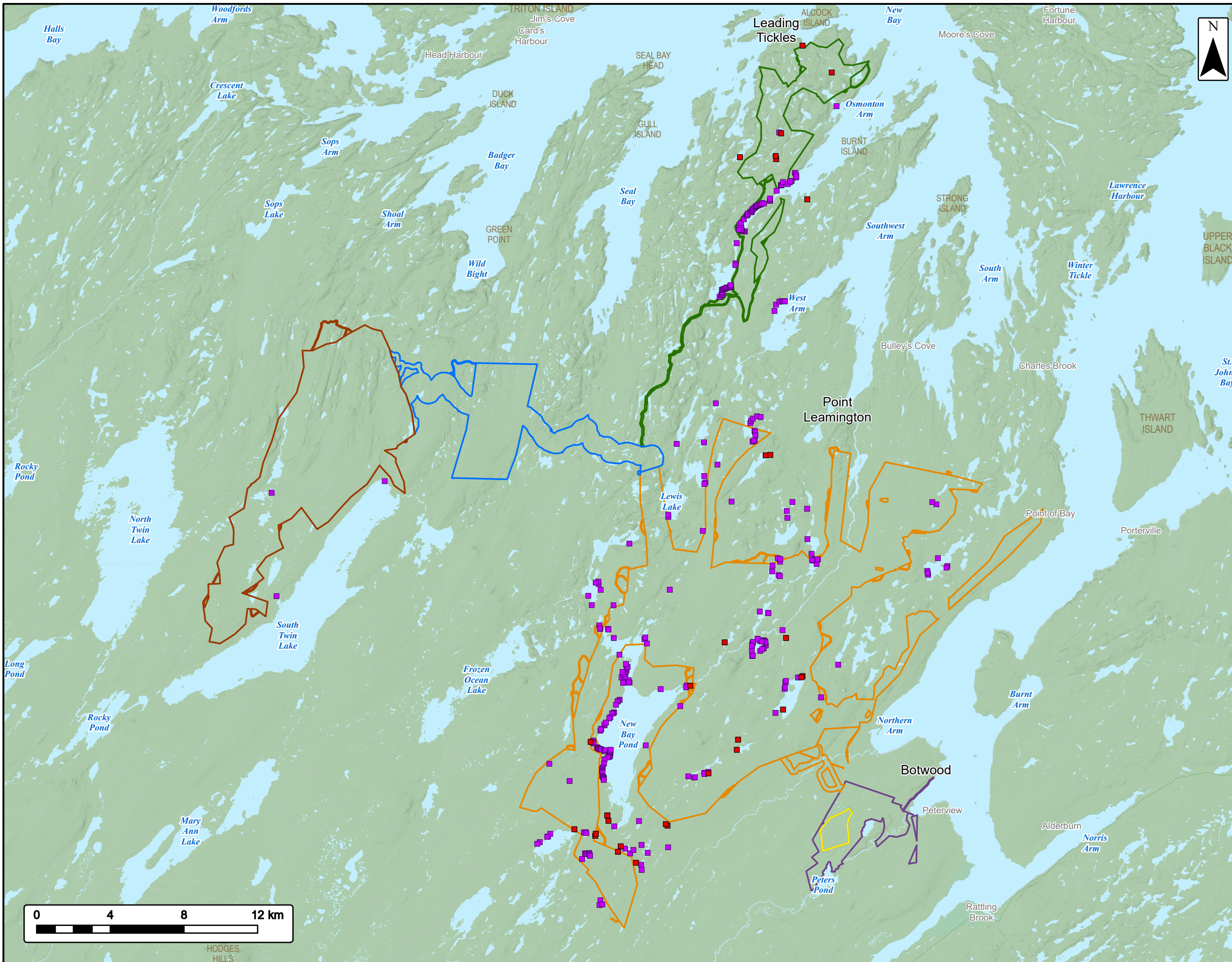
- Mapped Waterbodies



Coordinate System: NAD 1983 CSRS UTM Zone 21N
 Sources: Esri, NASA, NGA, USGS, GeoNOVA, SNSIS, NSNRR, ACCDC, IBA Canada, CNWI, HERE, Garmin, USGS

Date:	2026-05-05	Project #:	24-10265
Scale:	1:200,000	Drawing #:	9.4-12
Drawn By:	M. Partridge		
Checked By:	N. Thomas		





EVREC Green Energy Hub

Remote Cabins



EVREC

Project Area

- Industrial Project Area
- Solar Project Area
- Botwood Wind Project Area
- Leading Ticks Wind Project Area
- Seabrights Lake Wind Project Area
- Twin Lakes Wind Project Area

Remote Receptors

- Remote Occupation (No Crown Title)
- Remote Occupation (Crown Title/Expected Crown Title)

Water Features

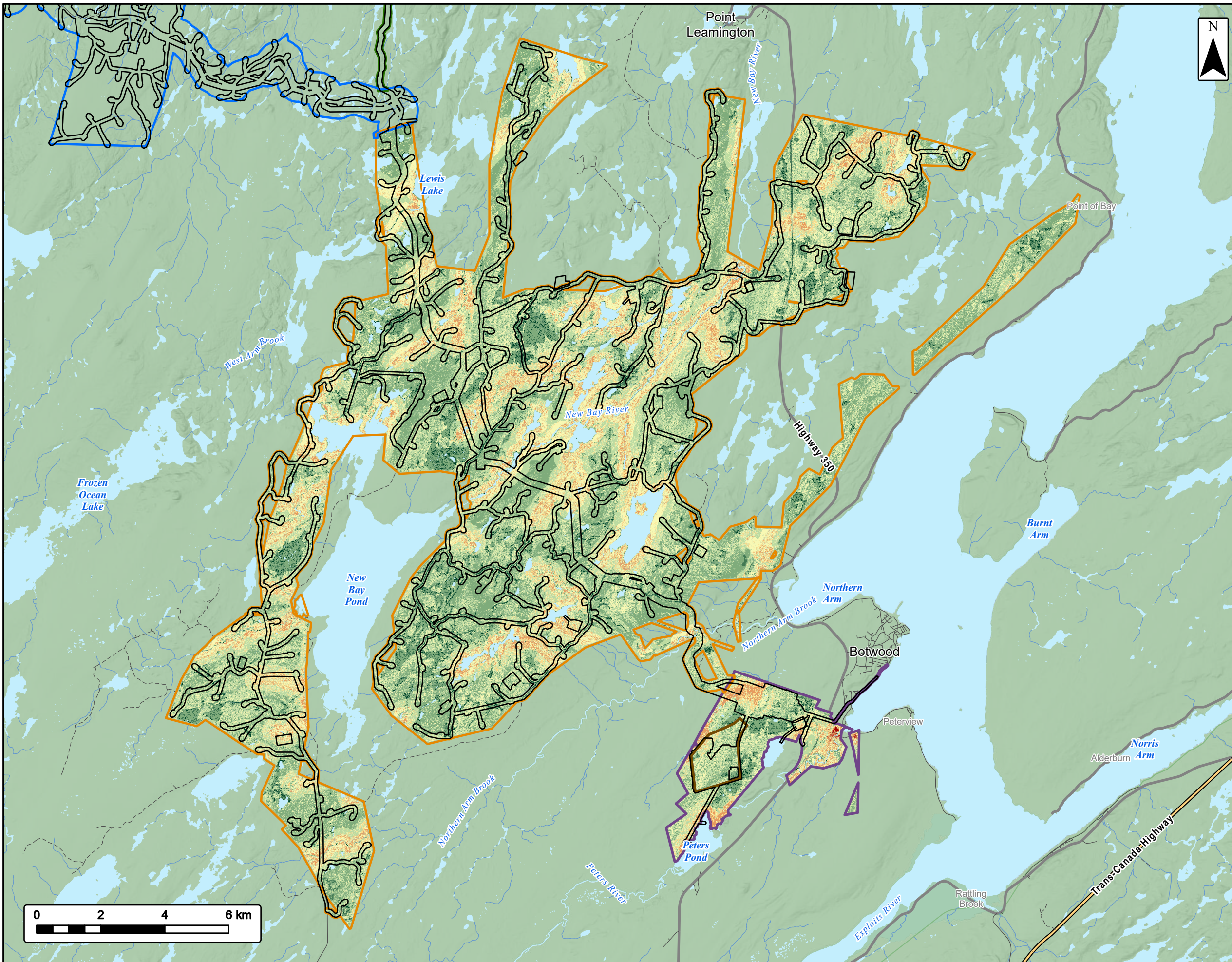
- Mapped Waterbodies



Coordinate System: NAD 1983 CSRS UTM Zone 21N
Sources: Esri, NASA, NGA, USGS, GeoNOVA, SNSIS, NSNRR, ACCDC, IBA Canada, CNWI, HERE, Garmin, USGS

Date: 2026-05-05	Project #: 24-10265
Scale: 1:200,000	<h2>9.4-13</h2>
Drawn By: M. Partridge	
Checked By: L. Pomerville	





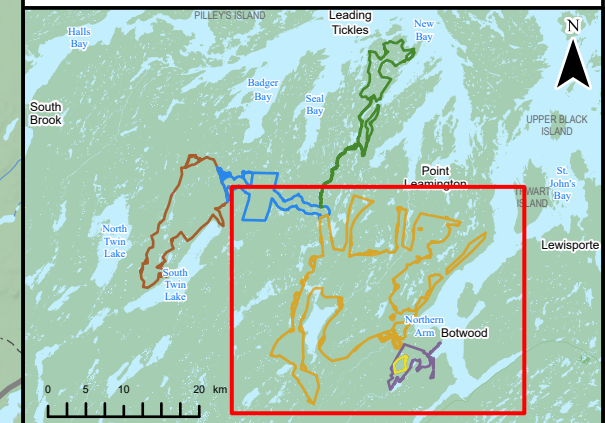
EVREC Green Energy Hub
 Botwood Wind Project Area
 Archaeological Desktop Model



Project Area	Transportation	Water Features
Industrial Project Area	Trans-Canada Highway	Mapped Watercourses
Solar Project Area	Highway	Mapped Waterbodies
Botwood Wind Project Area	Road	
Leading Ticks Wind Project Area	Unpaved Road	
Seabrights Lake Wind Project Area		
Project Footprint		

Archaeological Potential Model

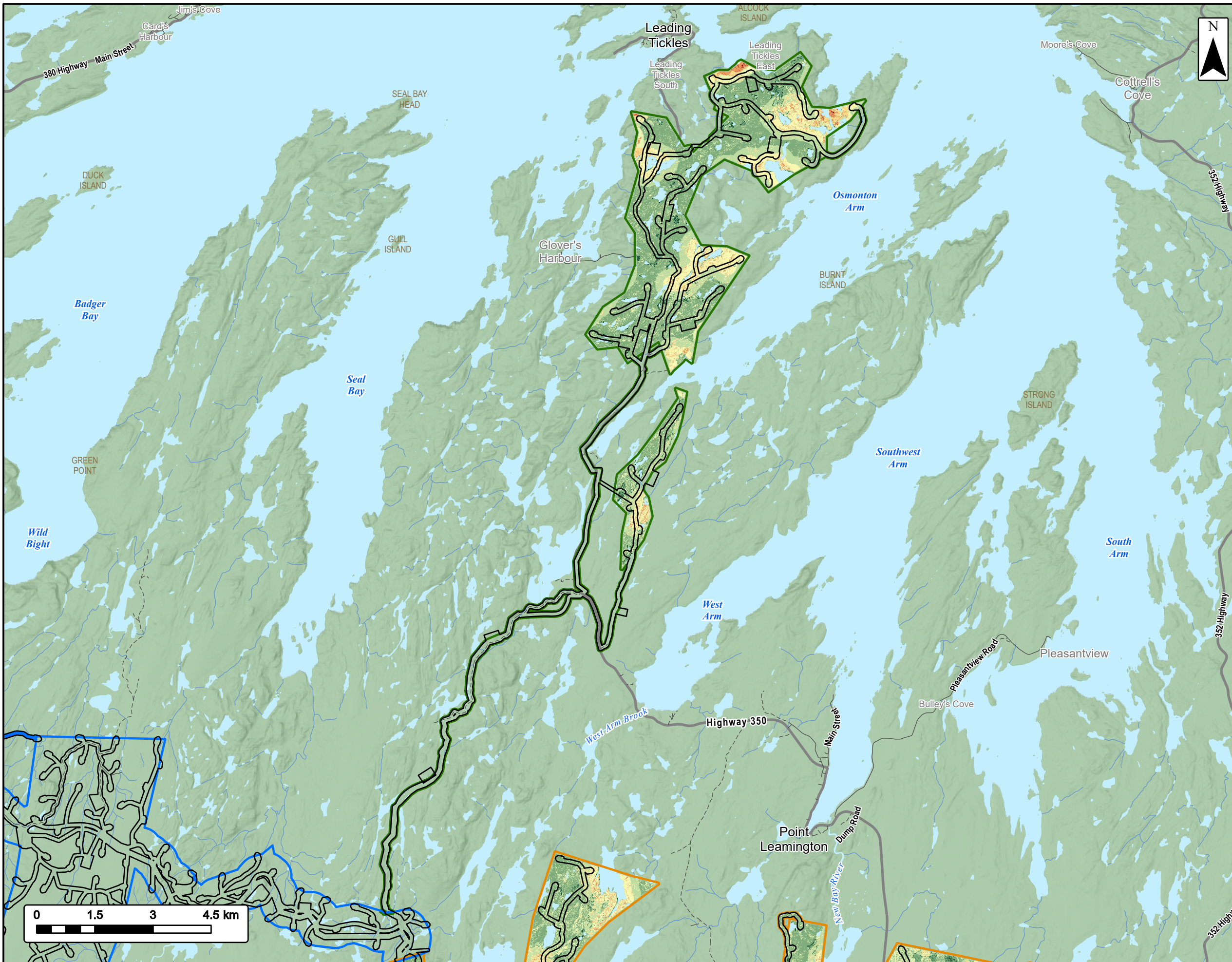
Low Potential
High Potential



Coordinate System: NAD 1983 CSRS UTM Zone 21N
 Sources: Esri, NASA, NGA, USGS, GeoNOVA, SNSIS, NSNRR, ACCDC, IBA Canada, CNWI, HERE, Garmin, USGS

Date: 2026-03-30	Project #: 24-10265
Scale: 1:115,000	Drawing #: 10.4-1A
Drawn By: B. Spencer	
Checked By: N. Thomas	





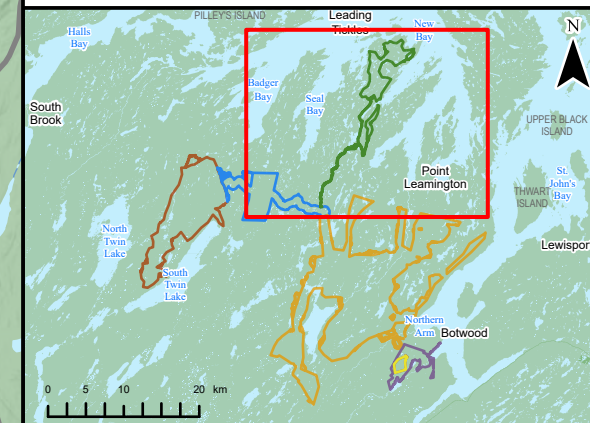
EVREC Green Energy Hub

Leading Ticks Wind Project Area
Archaeological Desktop Model



EVREC

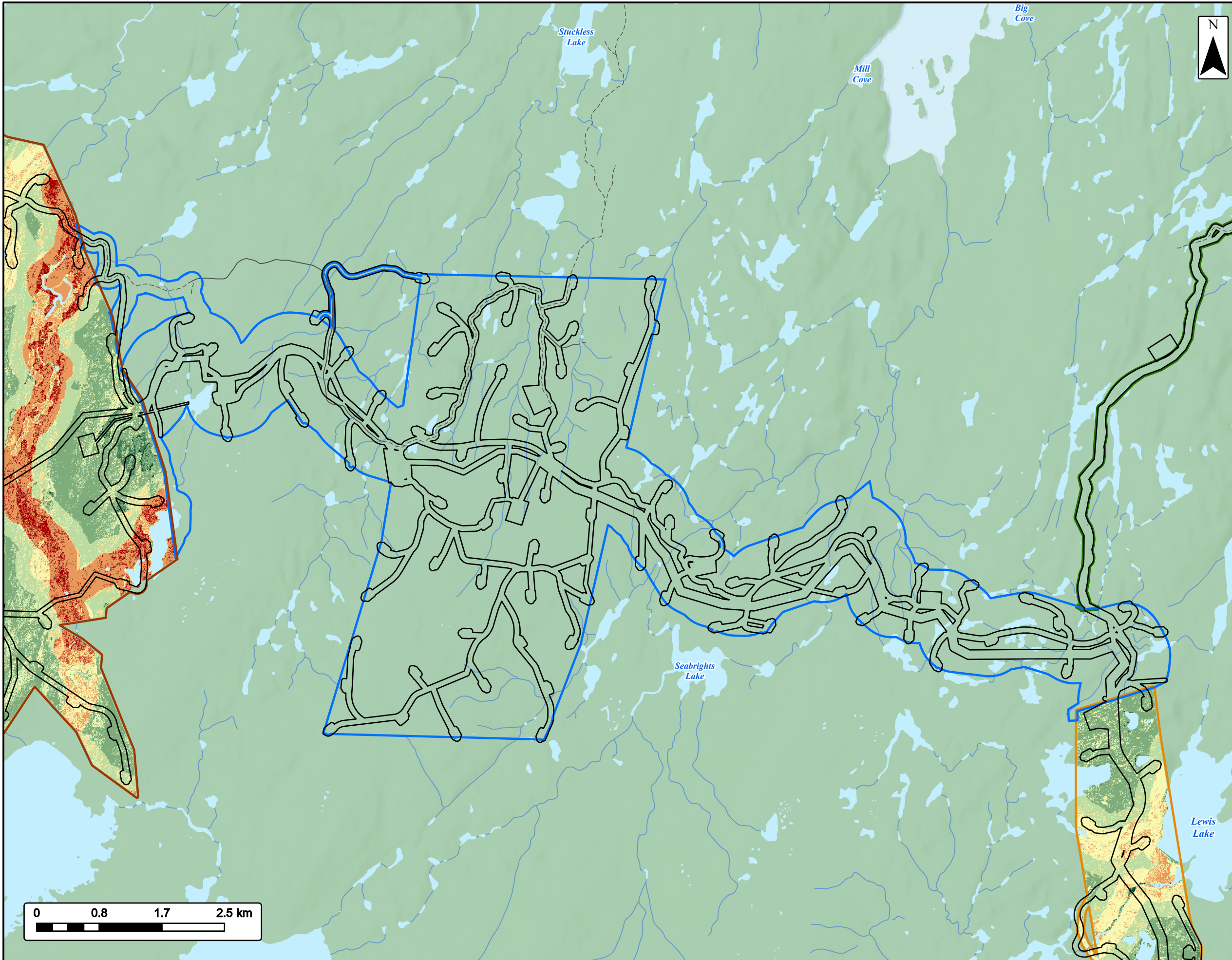
Project Area	Transportation
Botwood Wind Project Area	Highway
Leading Ticks Wind Project Area	Road
Seabrights Lake Wind Project Area	Unpaved Road
Project Footprint	Water Features
Archaeological Potential Model	Mapped Watercourses
Low Potential	Mapped Waterbodies
High Potential	



Coordinate System: NAD 1983 CSRS UTM Zone 21N
Sources: Esri, NASA, NGA, USGS, GeoNOVA, SNSIS, NSNRR, ACCDC, IBA Canada, CNWI, HERE, Garmin, USGS

Date:	2026-03-30	Project #:	24-10265
Scale:	1:95,000	Drawing #:	10.4-1B
Drawn By:	B. Spencer		
Checked By:	N. Thomas		

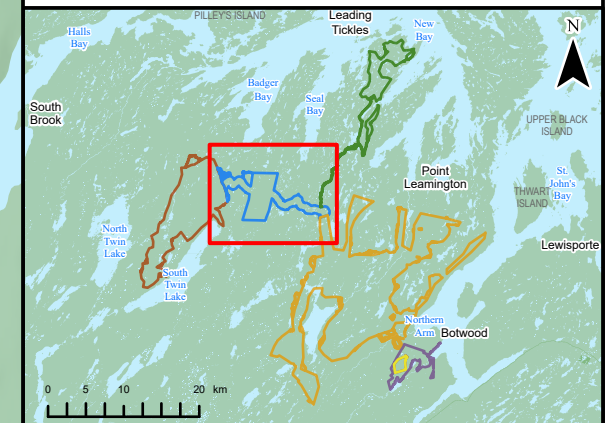




EVREC Green Energy Hub
Seabrights Lake Wind Project Area
Desktop Model



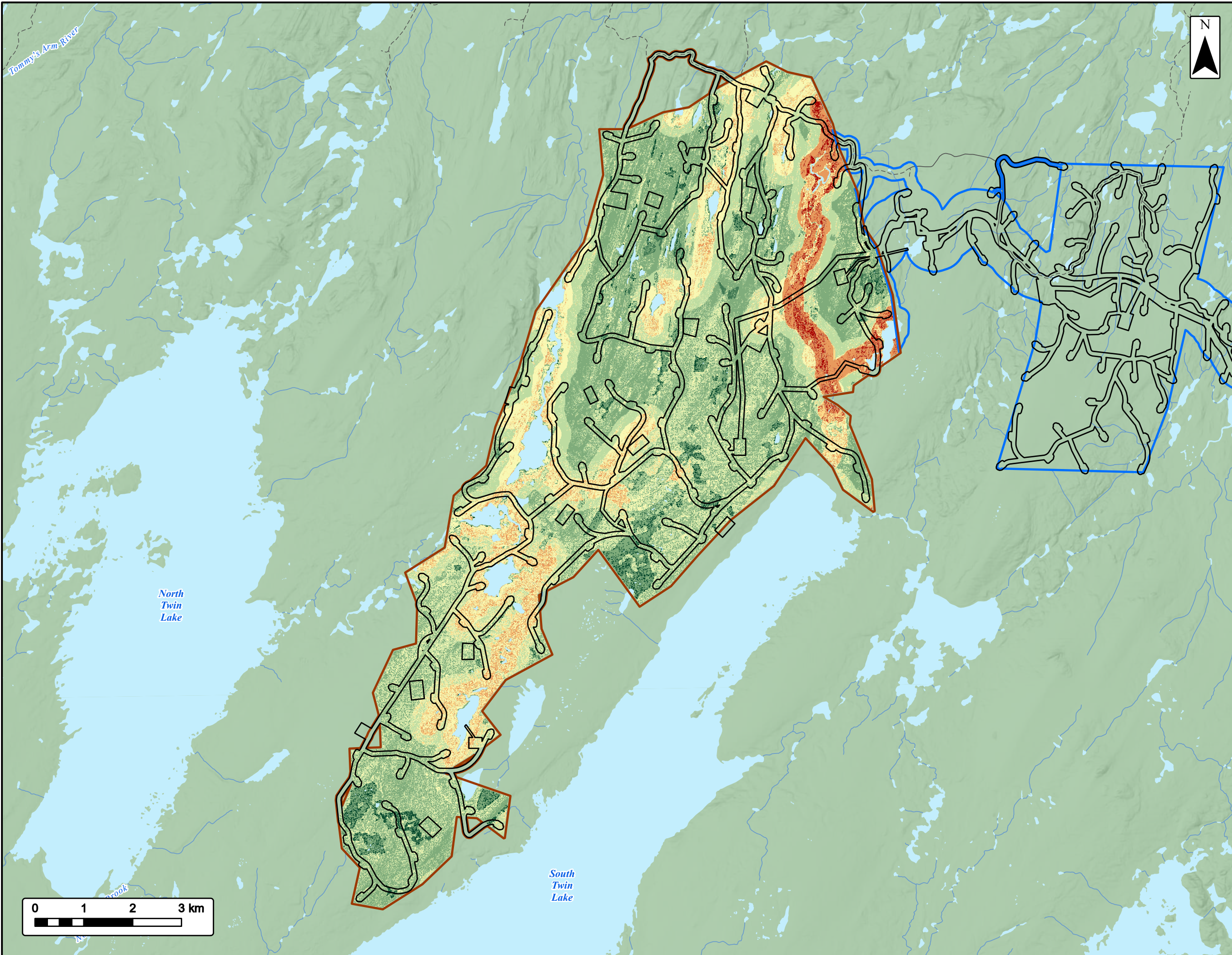
Project Area	Transportation	Water Features
Botwood Wind Project Area	Road	Mapped Watercourses
Leading Ticks Wind Project Area	Unpaved Road	Mapped Waterbodies
Seabrights Lake Wind Project Area		
Twin Lakes Wind Project Area		
Project Footprint		
Archaeological Potential Model		
Low Potential		
High Potential		



Coordinate System: NAD 1983 CSRS UTM Zone 21N
Sources: Esri, NASA, NGA, USGS, GeoNOVA, SNSIS, NSNRR, ACCDC, IBA Canada, CNWI, HERE, Garmin, USGS

Date:	2026-03-30	Project #:	24-10265
Scale:	1:50,000	Drawing #:	10.4-1C
Drawn By:	B. Spencer		
Checked By:	N. Thomas		



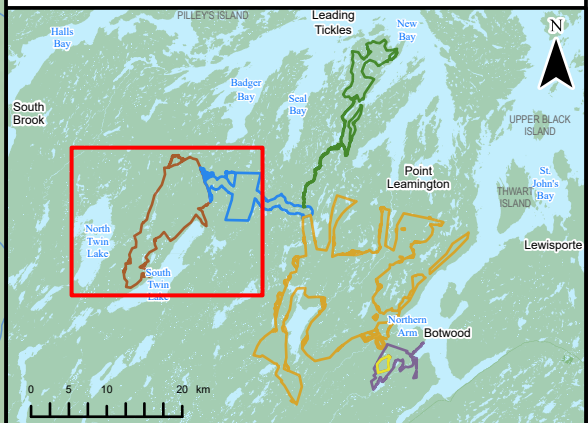


EVREC Green Energy Hub

Twin Lakes Wind Project Area
Archaeological Desktop Model




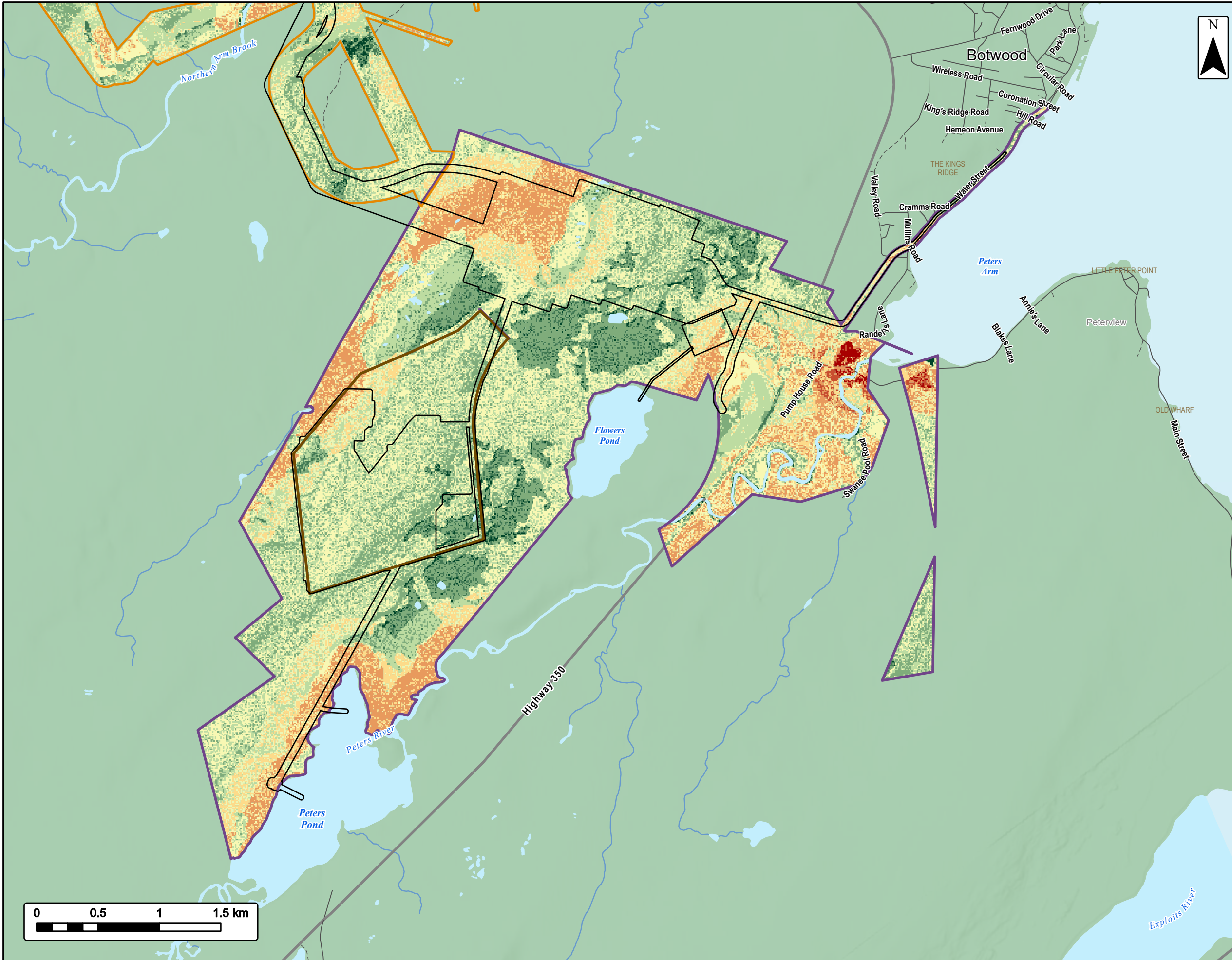
Project Area	Transportation
Seabrights Lake Wind Project Area	Road
Twin Lakes Wind Project Area	Unpaved Road
Project Footprint	Water Features
Archaeological Potential Model	Mapped Watercourses
Low Potential	Mapped Waterbodies
High Potential	



Coordinate System: NAD 1983 CSRS UTM Zone 21N
Sources: Esri, NASA, NGA, USGS, GeoNOVA, SNSIS, NSNRR, ACCDC, IBA Canada, CNWI, HERE, Garmin, USGS

Date:	2026-03-30	Project #:	24-10265
Scale:	1:75,000	Drawing #:	10.4-1D
Drawn By:	B. Spencer		
Checked By:	N. Thomas		

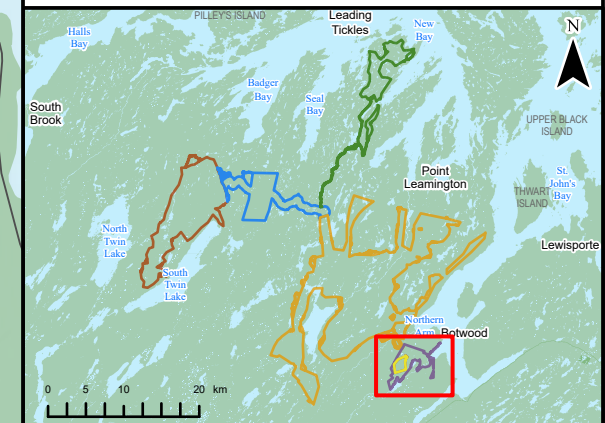




EVREC Green Energy Hub
 Industrial Facility & Solar Project Area
 Archaeological Desktop Model





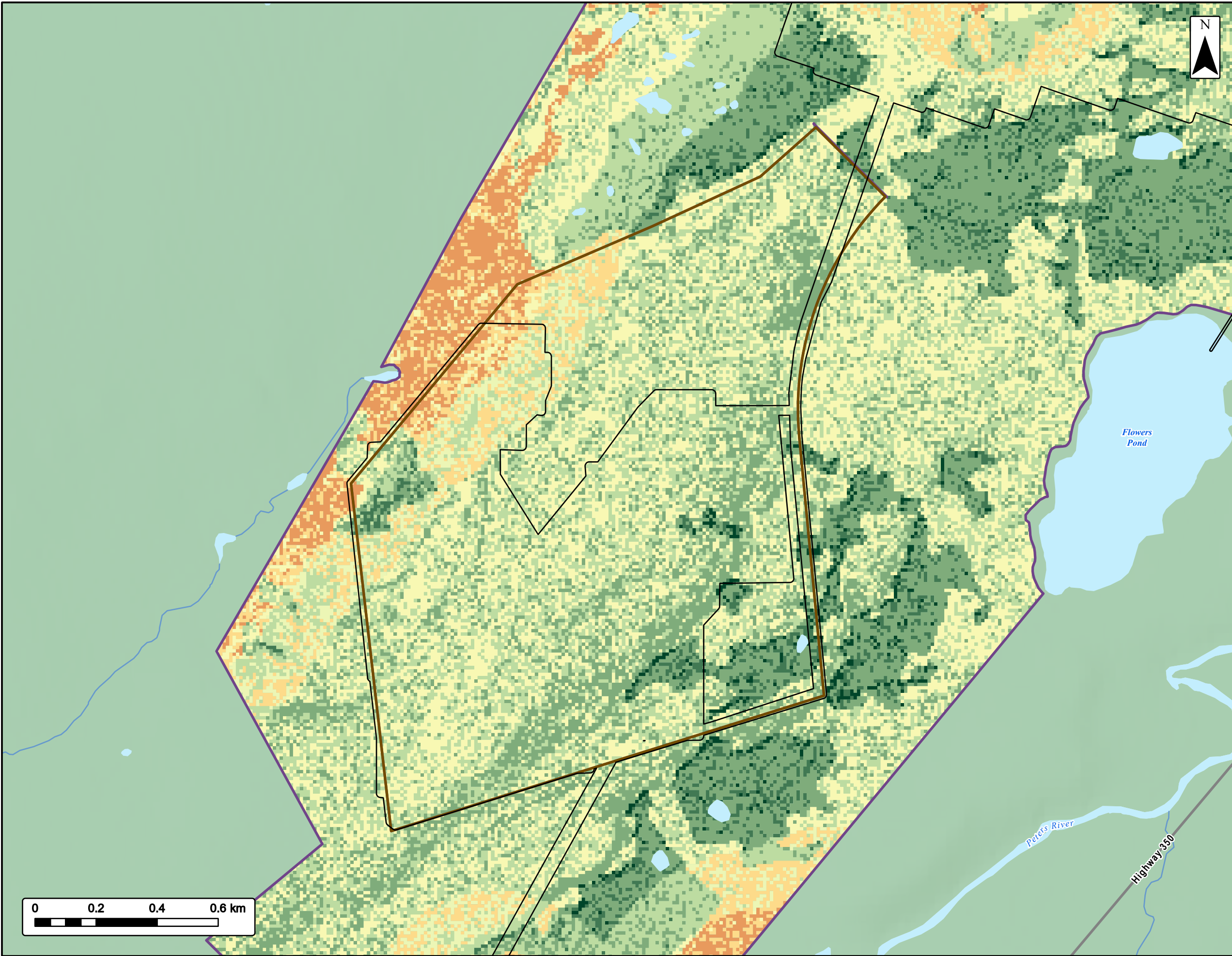
Project Area	Transportation
Industrial Project Area	Highway
Solar Project Area	Road
Botwood Wind Project Area	Unpaved Road
Project Footprint	Water Features
Archaeological Potential Model	Mapped Watercourses
Low Potential	Mapped Waterbodies
High Potential	



Coordinate System: NAD 1983 CSRS UTM Zone 21N
 Sources: Esri, NASA, NGA, USGS, GeoNOVA, SNSIS, NSNRR, ACCDC, IBA Canada, CNWI, HERE, Garmin, USGS

Date:	2026-03-30	Project #:	24-10265
Scale:	1:30,000	Drawing #:	10.4-1E
Drawn By:	B. Spencer		
Checked By:	N. Thomas		










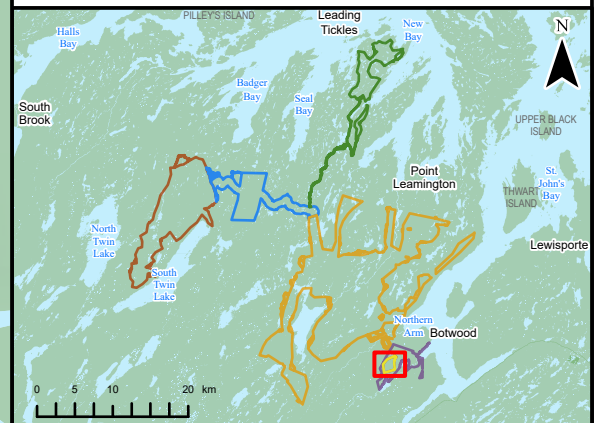


EVREC Green Energy Hub
Solar Project Area
Archaeological Desktop Model



EVREC

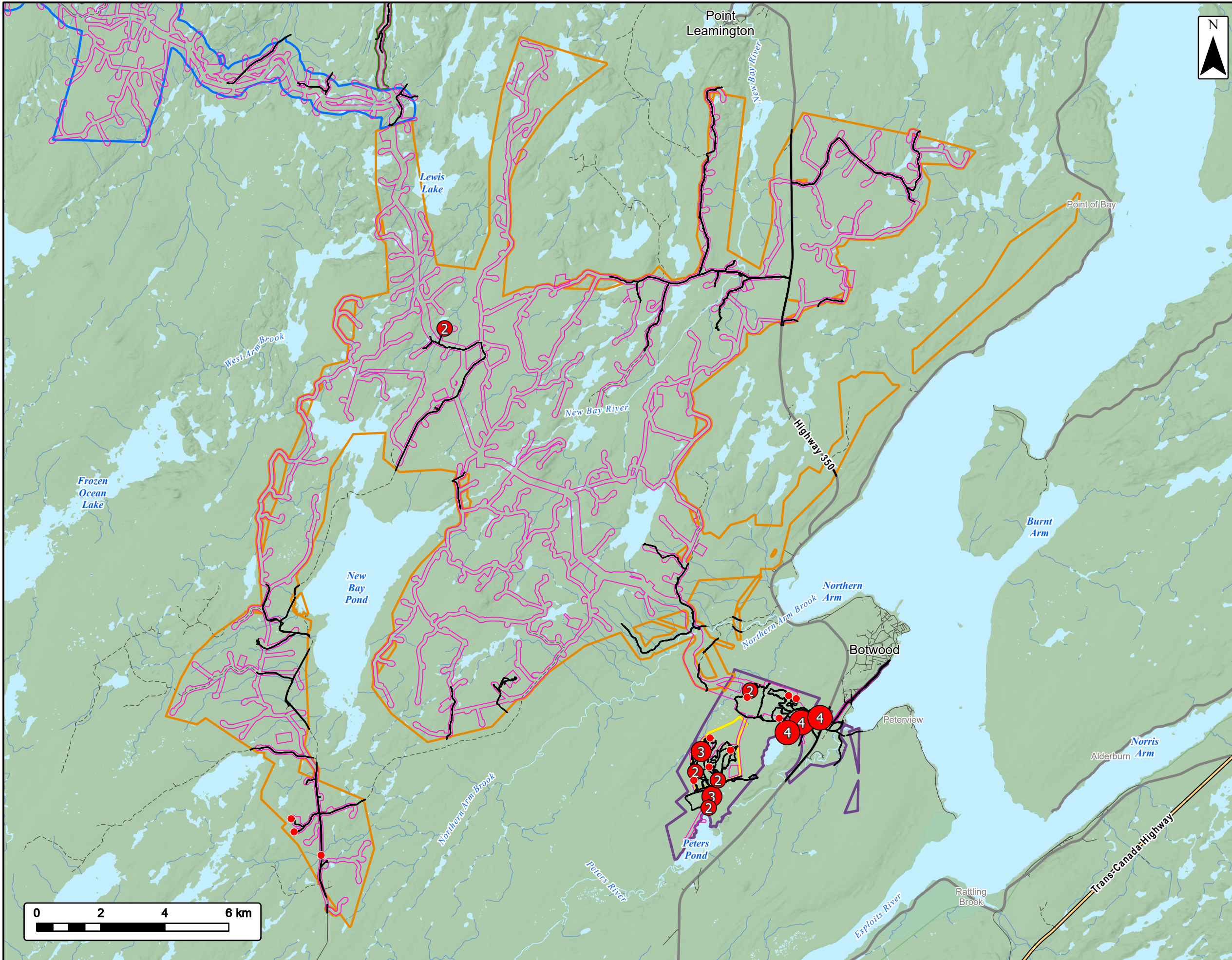
Project Area	Transportation
Industrial Project Area 	Highway 
Solar Project Area 	Water Features
Project Footprint 	Mapped Watercourses 
Archaeological Potential Model	Mapped Waterbodies 
Low Potential 	
High Potential	



Coordinate System: NAD 1983 CSRS UTM Zone 21N
Sources: Esri, NASA, NGA, USGS, GeoNOVA, SNSIS, NSNRR, ACCDC, IBA Canada, CNWI, HERE, Garmin, USGS

Date:	2026-03-30	Project #:	24-10265
Scale:	1:12,000	Drawing #:	10.4-1F
Drawn By:	B. Spencer		
Checked By:	N. Thomas		



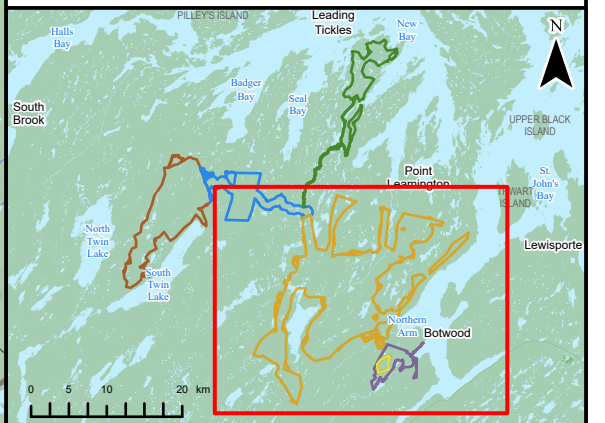


EVREC Green Energy Hub
 Historical Resource Impact Assessment - Field Assessment
 Botwood Wind Project Area



Project Area	Transportation	Water Features
Industrial Project Area	Trans-Canada Highway	Mapped Watercourses
Solar Project Area	Highway	Mapped Waterbodies
Botwood Wind Project Area	Road	
Leading Ticks Wind Project Area	Unpaved Road	
Seabrights Lake Wind Project Area		

Archeological Survey
Testpit
Testpits - grouped due to proximity
Archeological Survey Track
Project Footprint



Coordinate System: NAD 1983 CSRS UTM Zone 21N
 Sources: Esri, NASA, NGA, USGS, GeoNOVA, SNSIS, NSNRR, ACCDC, IBA Canada, CNWI, HERE, Garmin, USGS


Date: 2026-03-30	Project #: 24-10265
Scale: 1:115,000	Drawing #: 10.5-1A
Drawn By: B. Spencer	
Checked By: L. Pomerville	





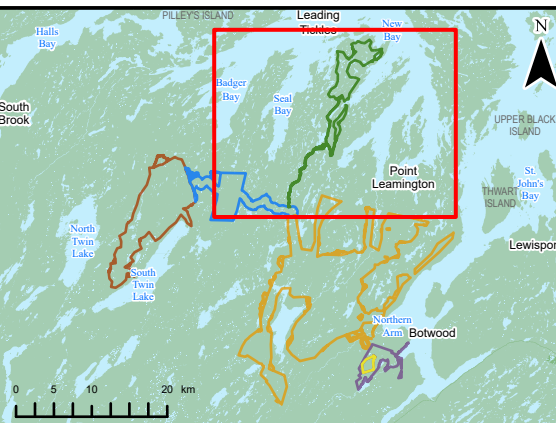
EVREC Green Energy Hub

*Historical Resource Impact Assessment - Field Assessment
Leading Ticksles Wind Project Area*




EVREC

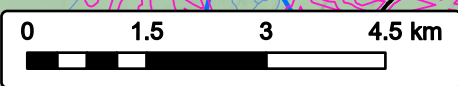
Project Area	Transportation
Botwood Wind Project Area	Highway
Leading Ticksles Wind Project Area	Road
Seabrights Lake Wind Project Area	Unpaved Road
Archeological Survey	
Testpit	Mapped Watercourses
Testpits - grouped due to proximity	Mapped Waterbodies
Archeological Survey Track	
Project Footprint	

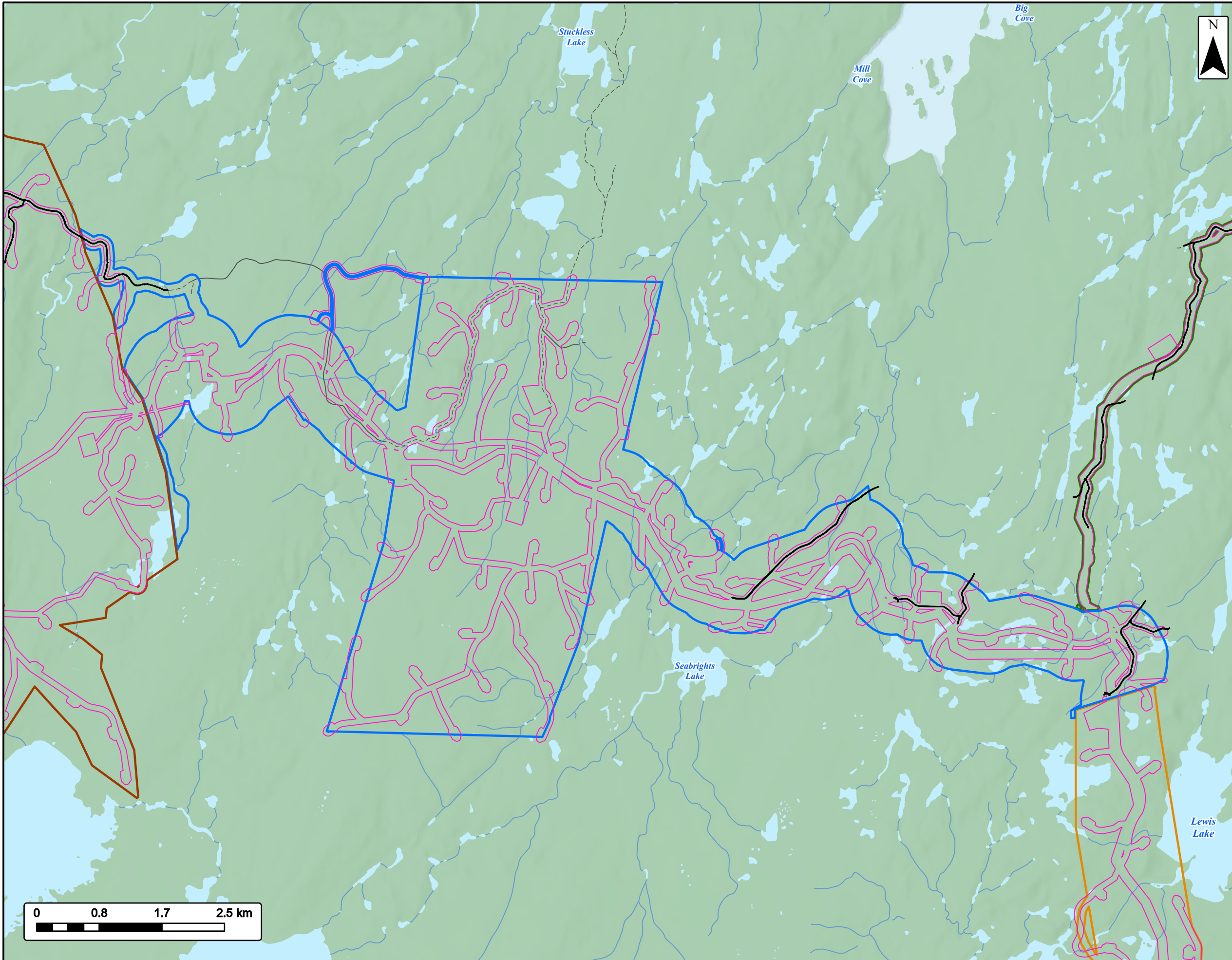


Coordinate System: NAD 1983 CSRS UTM Zone 21N
Sources: Esri, NASA, NGA, USGS, GeoNOVA, SNSIS, NSNRR, ACCDC, IBA Canada, CNWI, HERE, Garmin, USGS

Date: 2026-03-30	Project #: 24-10265
Scale: 1:95,000	Drawing #: 10.5-1B
Drawn By: B. Spencer	10.5-1B
Checked By: L. Pominville	



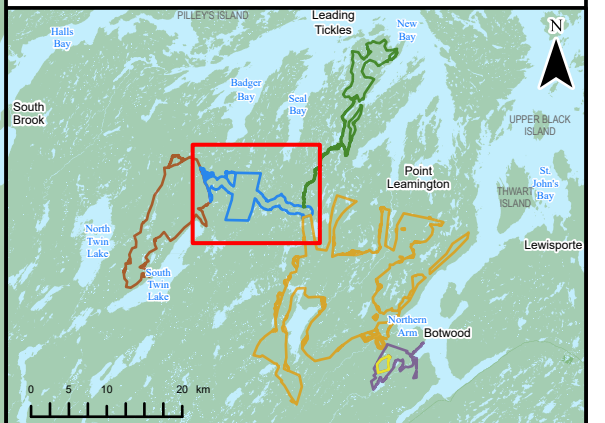




EVREC Green Energy Hub
 Historical Resource Impact Assessment - Field Assessment
 Seabrights Lake Wind Project Area




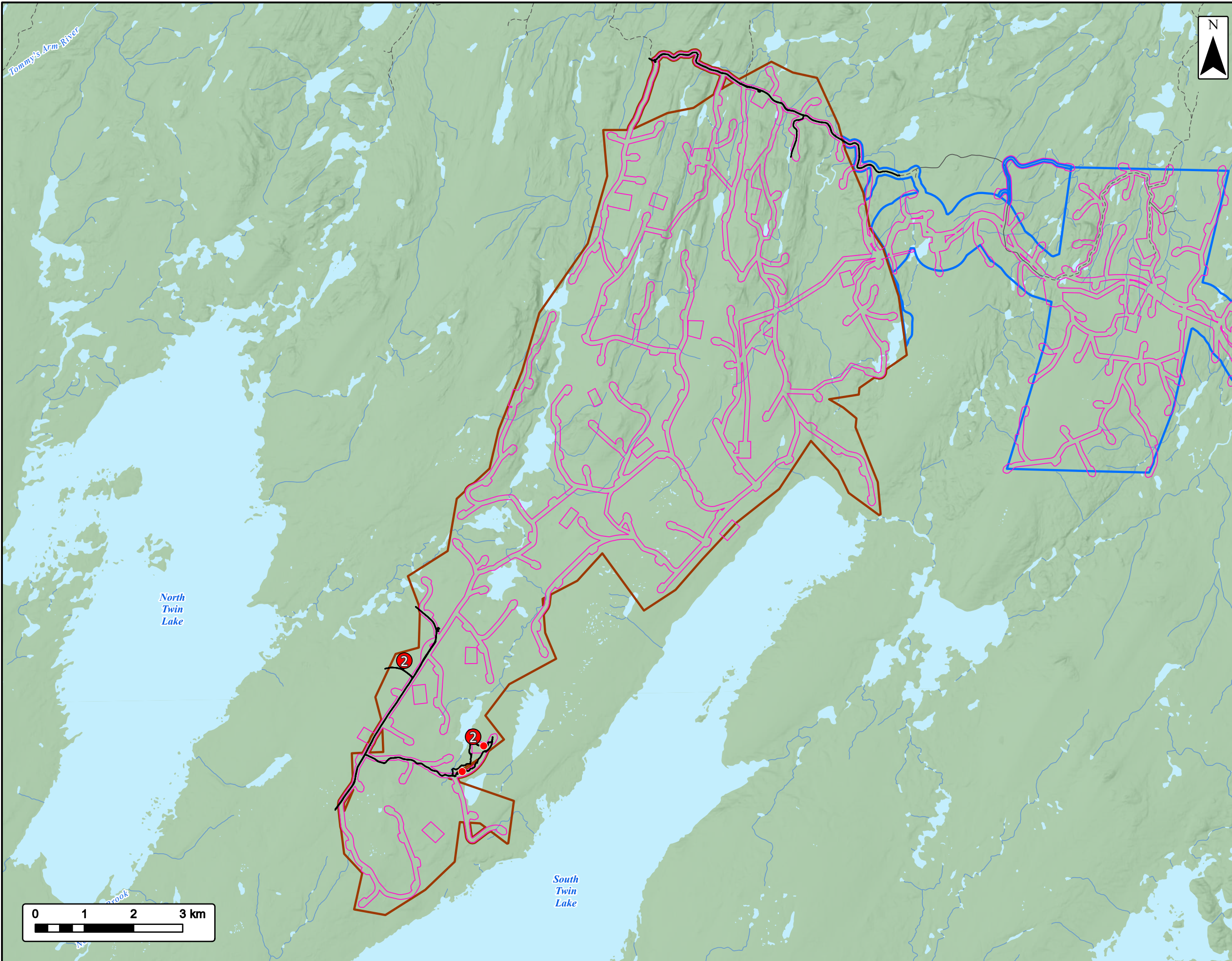
Project Area	Transportation	Water Features
Botwood Wind Project Area	Road	Mapped Watercourses
Leading Ticks Wind Project Area	Unpaved Road	Mapped Waterbodies
Seabrights Lake Wind Project Area		
Twin Lakes Wind Project Area		
Archeological Survey		
Testpit		
Testpits - grouped due to proximity		
Archeological Survey Track		
Project Footprint		



Coordinate System: NAD 1983 CSRS UTM Zone 21N
 Sources: Esri, NASA, NGA, USGS, GeoNOVA, SNSIS, NSNRR, ACCDC, IBA Canada, CNWI, HERE, Garmin, USGS

Date:	2026-03-30	Project #:	24-10265
Scale:	1:50,000	Drawing #:	10.5-1C
Drawn By:	B. Spencer		
Checked By:	L. Pominville		

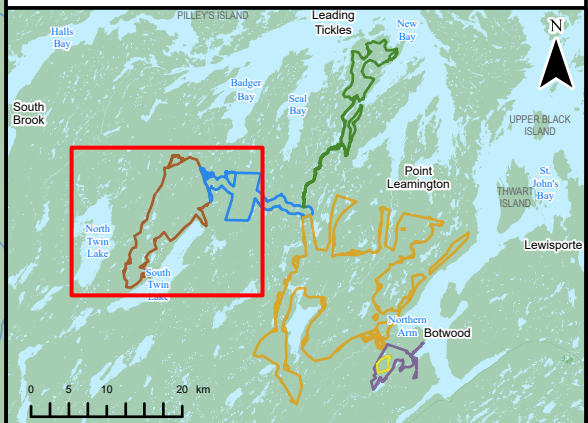




EVREC Green Energy Hub
 Historical Resource Impact Assessment - Field Assessment
 Twin Lakes Wind Project Area




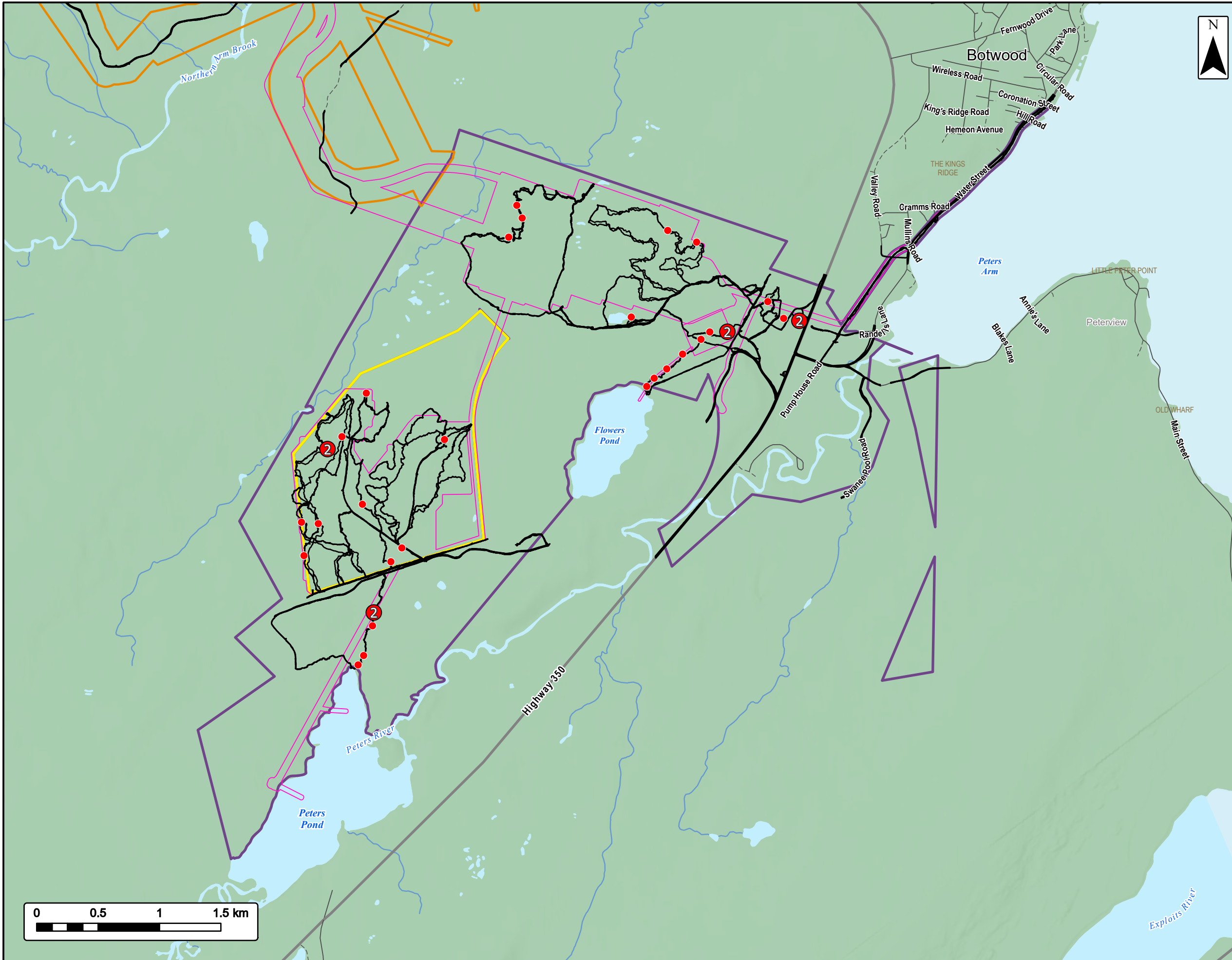
Project Area	Transportation
Seabrights Lake Wind Project Area	Road
Twin Lakes Wind Project Area	Unpaved Road
Archeological Survey	Water Features
Testpit	Mapped Watercourses
Testpits - grouped due to proximity	Mapped Waterbodies
Archeological Survey Track	
Project Footprint	



Coordinate System: NAD 1983 CSRS UTM Zone 21N
Sources: Esri, NASA, NGA, USGS, GeoNOVA, SNSIS, NSNRR, ACCDC, IBA Canada, CNWI, HERE, Garmin, USGS

Date:	2026-03-30	Project #:	24-10265
Scale:	1:75,000	Drawing #:	10.5-1D
Drawn By:	B. Spencer		
Checked By:	L. Pominville		



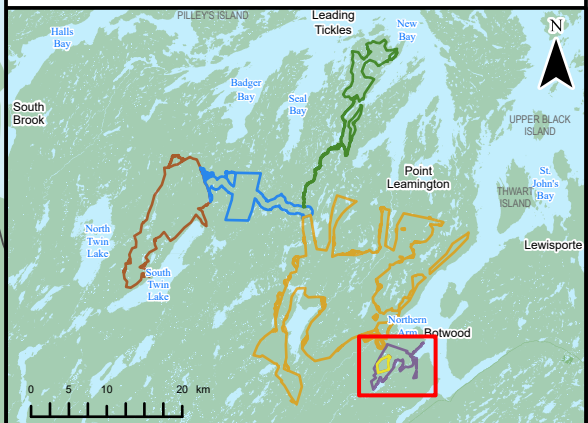


EVREC Green Energy Hub

Historical Resource Impact Assessment - Field Assessment
Industrial Facility & Solar Project Area



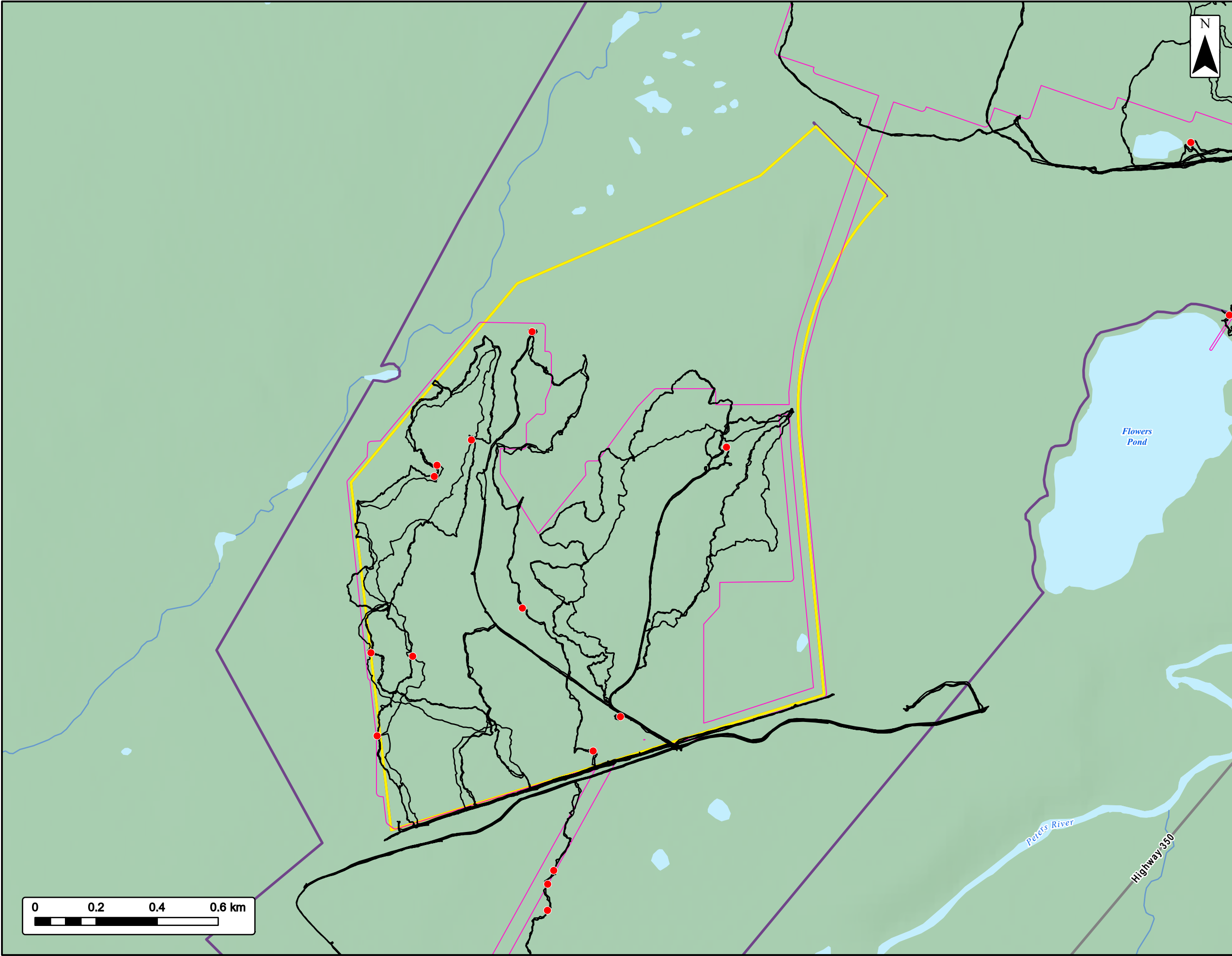
Project Area	Transportation	Water Features
Industrial Project Area	Highway	Mapped Watercourses
Solar Project Area	Road	Mapped Waterbodies
Botwood Wind Project Area	Unpaved Road	
Archeological Survey		
Testpit		
Testpits - grouped due to proximity		
Archeological Survey Track		
Project Footprint		



Coordinate System: NAD 1983 CSRS UTM Zone 21N
Sources: Esri, NASA, NGA, USGS, GeoNOVA, SNSIS, NSNRR, ACCDC, IBA Canada, CNWI, HERE, Garmin, USGS


Date:	2026-03-30	Project #:	24-10265
Scale:	1:30,000	Drawing #:	10.5-1E
Drawn By:	B. Spencer		
Checked By:	L. Pominville		





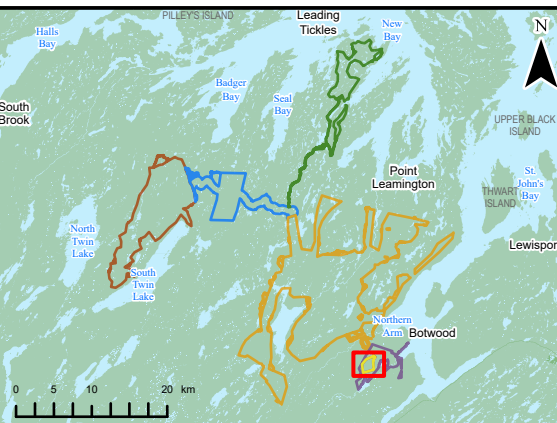
EVREC Green Energy Hub

*Historical Resource Impact Assessment - Field Assessment
Solar Project Area*



EVREC

<p>Project Area</p> <p>Industrial Project Area </p> <p>Solar Project Area </p> <p>Archeological Survey</p> <p>Testpit </p> <p>Testpits - grouped due to proximity </p> <p>Archeological Survey Track </p> <p>Project Footprint </p>	<p>Transportation</p> <p>Highway </p> <p>Water Features</p> <p>Mapped Watercourses </p> <p>Mapped Waterbodies </p>
---	--



Coordinate System: NAD 1983 CSRS UTM Zone 21N
Sources: Esri, NASA, NGA, USGS, GeoNOVA, SNSIS, NSNRR, ACCDC, IBA Canada, CNWI, HERE, Garmin, USGS

Date: 2026-03-30	Project #: 24-10265
Scale: 1:12,000	Drawing #: 10.5-1F
Drawn By: B. Spencer	10.5-1F
Checked By: L. Pominville	

