

PERMIT FOR DEVELOPMENT

Pursuant to the *Water Resources Act*, SNL 2002 cW-4.01, specifically Section(s) 39

Date: **APRIL 16, 2026**

File No: **550-01-03-11-073**

Permit No: **PRO14903-2026**

Permit Holder: **Mr. Lindsay Crocker**

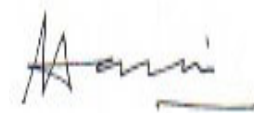


Attention: **Mr. Lindsay Crocker**

Re: **Trout River - Feeder Brook PPWSA - Land Clearing and Storage Area - Lindsey Crocker**

Permission is hereby given for : **the clearing and levelling of land to store lobster pots in the Feeder Brook Protected Public Water Supply Area (used by the Town of Trout River) with reference to the application dated August 21, 2025.**

- This Permit does not release the Permit Holder from the obligation to obtain appropriate approvals from other concerned municipal, provincial and federal agencies.
- The Permit Holder must obtain the approval of the Crown Lands Administration Division if the project is being carried out on Crown Land.
- This Permit is subject to the terms and conditions indicated in Appendices A and B (attached).
- It should be noted that prior to any significant changes in the design or installation of the proposed works, or in event of changes in ownership or management of the project, an amendment to this Permit must be obtained from the Department of Environment and Climate Change under Section 49 of the *Water Resources Act*.



(for) MINISTER

APPENDIX A
Terms and Conditions for Permit

PPWSA General

1. All operations must be carried out in a manner that prevents damage to land, vegetation, and watercourses, and which prevents pollution of bodies of water.
2. Any areas adversely affected by this project must be restored to a state that resembles local natural conditions. Further remedial measures to mitigate environmental impacts on water resources can and will be specified, if considered necessary in the opinion of this Department.
3. All persons working on this project must be informed that they are within a Protected Public Water Supply Area, and must be made aware of all conditions of this Permit. A copy of this Permit must be on site during operations.
4. The attached Completion Report (Appendix C) for Permit No. 14903 must be completed and returned to this Department upon completion of the approved works. Pictures must be submitted along with the completion report, showing the project site prior to and after development.
5. An undisturbed (no cutting or ground disturbance) buffer zone of at least **150 metres** shall be maintained around Feeder Brook for a distance of 1 kilometer upstream and 100 metres downstream of the intake, at least **75 metres** along the remainder of Feeder Brook, at least **50 metres** around major lakes or ponds and along both sides of all streams and main tributaries running into Feeder Brook, and at least **30 metres** around all ponds and along both sides of all other water bodies including wetlands and field identified streams. Activity or development within these buffer zones is prohibited. All buffer zones must be marked with signs or flagging tape to avoid encroachment into the buffer zones.
6. Treated wood shall not be used in a water body or within buffer zones established in Condition 5 of any water body measured from the high water mark. The use of creosote treated wood anywhere within the Protected Public Water Supply Area is strictly prohibited.
7. All waste material is to be collected in refuse containers, and disposed of at an approved waste disposal site outside the Protected Public Water Supply Area in accordance with the *Environmental Protection Act, SNL 2002 cE-14.2*.
8. Equipment storage, maintenance facilities associated with this project, and all maintenance other than emergency repairs must not be located/carried out within the Protected Public Water Supply Area.
9. A requirement for sampling is not being imposed at this time; however, the Department reserves the right to require sampling and analysis in the future, should it be deemed necessary as a result of this project, to ensure compliance with applicable standards or to address environmental or public health concerns. Any such sampling and analysis will be conducted at the expense of the proponent.
10. Officials of the Department and the appropriate Municipal Authority, Operator, or Watershed Management Committee may visit the site to ensure compliance with this Permit.

11. Liaison is to be maintained with the appropriate Municipal Authority and Environmental Scientist. If there are any specific problems (i.e. sedimentation, fuel spill, or other potential water quality impairment), the appropriate Town Manager/Clerk, Mayor, Chair of the Local Service District Committee, or Chair of the Water Supply Committee must be notified immediately at (709)451-5376. The Environmental Scientist must also be notified immediately at **(709)637-2542**.
12. The location of the work is highlighted on the Location Map for this Permit attached as Appendix D.
13. This Permit is valid for one (1) year from the date of issue. If required, an application for Permit renewal must be submitted prior to the expiry date.
14. Any changes in water quality resulting directly from this project, rendering the water unsuitable as a public water supply, are the responsibility of the Permit Holder. The Minister may order the Permit Holder to provide an alternate source of potable water to the affected community until water quality returns to an accepted level.
15. All vehicles and equipment must be clean and in good working order with no leaking fuel, oil, or other harmful substances that could impair water quality.
16. All stationary motorized equipment and associated fuel tanks shall have metal trays, absorbent pads or impervious liners under them to catch and contain in excess of 110 % of the aggregate volume of any fuel, lubricant and oil.
17. Drainage from roads and other disturbed areas into any body of water must first be discharged into a settling pond, a vegetated area or pass through a sedimentation fence where all suspended material can settle out before draining into any body of water.
18. Where permits, licences, approvals or authorizations are issued by multiple governments departments or agencies, in the case of similar conditions, the more stringent of those shall prevail; in the case of conflicting conditions, the Permit Holder shall seek clarification and direction in writing from each of the respective departments or agencies.
19. The Permit Holder is required to ensure that adequate sanitary (bathroom) facilities are available or provided on site. This may be in the form of a portable toilet, chemical toilet, or municipal sewer system. If a portable toilet or chemical toilet is used, the waste water must be disposed of in a septic disposal system approved by Government Services, or at an approved waste disposal site, outside the Protected Public Water Supply Area in accordance with the Environmental Protection Act, SNL 2002 cE-14.2.
20. The issuance of this permit does not guarantee, nor set precedent, that additional or similar permits or amendments will be issued in this or any other Protected Public Water Supply Area for additional or similar activity or development.
21. This licence/permit does not constitute an acknowledgement of interest in any land claims adjacent.

Fuel Storage

22. There shall be no bulk fuel storage associated with this project within the protected water supply area. Only the volume of fuel that will be used in one (1) day shall be brought to the operating area and that fuel will be in approved containers. The Permit Holder is hereby informed that fuel storage and handling requires a separate approval under the *Storage and Handling of Gasoline and Associated Products Regulations*, CNR 775/96.
23. Contaminated snow and soil must be removed from the site and disposed of at an approved location outside the protected public water supply area, in accordance with the *Environmental Protection Act*, SNL 2002 cE-14.2.

24. Any spills of gasoline, fuel or oil, regardless of volume, shall be reported immediately to the Environmental Scientist at (709)637-2542 and the appropriate Municipal Authority or Watershed Management Committee by calling (709)451-5376. Furthermore, all spills in excess of 70 litres shall be reported immediately to the 24 hour spill report line at 1-800-563-9089.
25. A complete oil spill clean-up kit must be on site at all times when gasoline or fuel powered equipment is being used or refuelled. The kit must contain the following:
 - One hand operated fuel pump
 - One recovery container such as an empty 205 litre drum
 - One shovel
 - One pick axe
 - Five metres of containment boom
 - Five absorbent pads
 - Twenty-five litres of loose absorbent material
26. Refueling sites shall be located at least 150 metres from any water body or wetland.

Protected Miscellaneous

27. The Permit Holder must inspect the site daily, and any water quality impairment related problems are to be reported immediately to the Environmental Scientist at (709)637-2542 and the appropriate Municipal Authority or Watershed Monitoring Committee at (709)451-5376.
28. The Permit Holder is required to provide this Department with all documentation, information and data which may be requested or required in order to carry out the inspection or investigation.
29. Dead trees may be removed for fuel wood, or along with brush, be burned on site. Areas for burning shall be located outside any buffer zones. Living trees shall remain uncut.
30. Permits for burning operations must be obtained from the Department of Fisheries and Land Resources.
31. Sawdust, bark, and logs must not be stored within undisturbed buffer zones of any body of water, and must be removed at regular intervals to prevent excessive accumulation at the site.
32. This site is to be used for the purpose applied for only and **must not** be used for any type of agricultural development involving livestock and/or manure. Furthermore, it **must not** be used for any type of activity without a written approval from this Department.
33. Wood and brush removed from the work site must not be stored within undisturbed buffer zones of any water body.

Special Conditions

34. Temporary and permanent hazardous material storage areas are not permitted inside the Protected Public Water Supply Area.
35. All fill material for trail building will be from a stockpile that has not been in contact with any other materials that may adversely impact it or have additional materials added to it.

APPENDIX B

Special Terms and Conditions for Permit

1. The Permit Holder and its agent(s), subcontractor(s), and consultant(s) shall keep all systems and works in good condition and repair and in accordance with all laws, by-laws, directions, rules and regulations of any governmental authority. The Permit Holder or its agent(s), subcontractor(s), or consultant(s) shall immediately notify the Minister if any problem arises which may threaten the structural stability of the systems and works, endanger public safety and/or the environment or adversely affect others and/or any body of water either in or outside the said Project areas. The Permit Holder and its agent(s), subcontractor(s), and consultant(s) shall be responsible for all damages suffered by the Minister and Government resulting from any defect in the systems and works, operational deficiencies/inadequacies, or structural failure.
2. The Permit Holder and its agent(s), subcontractor(s), and consultant(s) shall operate the said Project and its systems and works in a manner which does not cause any water related and/or environmental problems, including but not limited to problems of erosion, deposition, flooding, and deterioration of water quality and groundwater depletion, in or outside the said Project areas. The Permit Holder and its agent(s), subcontractor(s), and consultant(s) shall be responsible for any and all damages associated with these problems caused as a result of changes, deficiencies, and inadequacies in the operational procedures by the Permit Holder or its agent(s), subcontractor(s), or consultant(s).
3. If the Permit Holder or its agent(s), subcontractor(s), or consultant(s) fails to perform, fulfil, or observe any of the terms and conditions, or provisions of this Permit, as determined by this Department, the Minister may, without notice, amend, modify, suspend or cancel this Permit in accordance with the *Water Resources Act*.
4. The Permit Holder and its agent(s), subcontractor(s), and consultant(s) indemnify and hold the Minister and Government harmless against any and all liabilities, losses, claims, demands, damages or expenses including legal expenses of any nature whatsoever whether arising in tort, contract, statute, trust or otherwise resulting directly or indirectly from granting this Permit, systems and works in or outside the said Project areas, or any act or omission of the Permit Holder or its agent(s), subcontractor(s), or consultant(s) in or outside the said Project areas, or arising out of a breach or non-performance of any of the terms and conditions, or provisions of this Permit by the Permit Holder or its agent(s), subcontractor(s), or consultant(s).
5. This Permit is subject to all provisions of the *Water Resources Act* and any regulations in effect either at the date of this Permit or hereafter made pursuant thereto or any other relevant legislation enacted by the Province of Newfoundland and Labrador in the future.
6. This Permit shall be construed and interpreted in accordance with the laws of the Province of Newfoundland and Labrador.

- cc: Ms. Carla Hayes, P.Tech
Environmental Scientist, Drinking Water Section
Water Resources Management Division
Department of Environment, Conservation and Climate Change
P.O. Box 2006
Corner Brook, NL A2H 6J8
CarlaHayes@gov.nl.ca
- cc: Ms. Deneen Spracklin, P.Eng.
Manager, Drinking Water and Wastewater Section
Water Resources Management Division
Department of Environment, Conservation and Climate Change
P.O. Box 8700
4th Floor, West Block, Confederation Building
St. John's, NL A1B 4J6
dspracklin@gov.nl.ca
- cc: Town of Trout River
Ms. Sharrel McLean
P.O. Box 89
Trout River, NL A0K 5P0
townclerk@townoftroutriver.com

Appendix C - Completion Report

Pursuant to the *Water Resources Act*, SNL 2002 cW-4.01, specifically Section(s) 39

Date: **APRIL 16, 2026**

File No: **550-01-03-11-073**

Permit No: **PRO14903-2026**

Permit Holder: **Mr. Lindsay Crocker**



Attention: **Mr. Lindsay Crocker**

Re: **Trout River - Feeder Brook PPWSA - Land Clearing and Storage Area - Lindsey Crocker**

Permission was given for : **the clearing and levelling of land to store lobster pots in the Feeder Brook Protected Public Water Supply Area (used by the Town of Trout River) with reference to the application dated August 21, 2025.**

I (the Permit Holder named above or agent authorized to represent the Permit Holder) do hereby certify that the project described above was completed in accordance with the plans and specifications submitted to the Department of Environment and Climate Change and that the work was carried out in strict compliance with the terms and conditions of the Permit issued for this project.

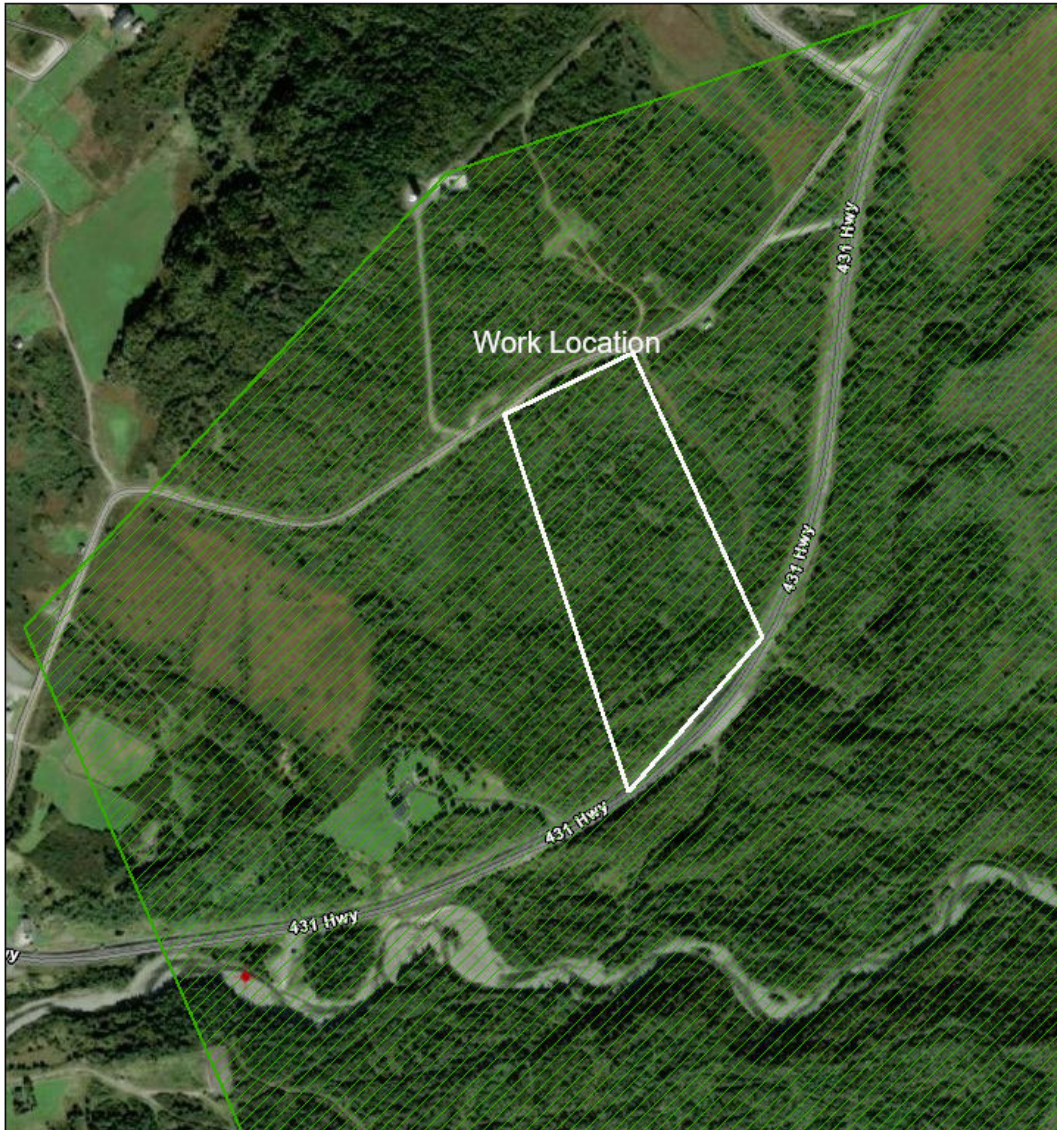
Date: _____ Signature: _____

This completion report must be completed and forwarded to the following address upon completion of the approved work.

Department of Environment and Climate Change
Water Resources Management Division
PO Box 8700
St. John's NL A1B 4J6

APPENDIX D
Location Map for Permit

PRO14903-2026



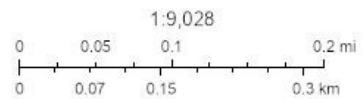
4/16/2026, 11:18:29 AM

Intakes / Wellheads

 Intakes

Public Water Supplies

 Protected



Sources: Esri, TomTom, Garmin, FAO, NOAA, USGS, © OpenStreetMap contributors, and the GIS User Community, Vantor