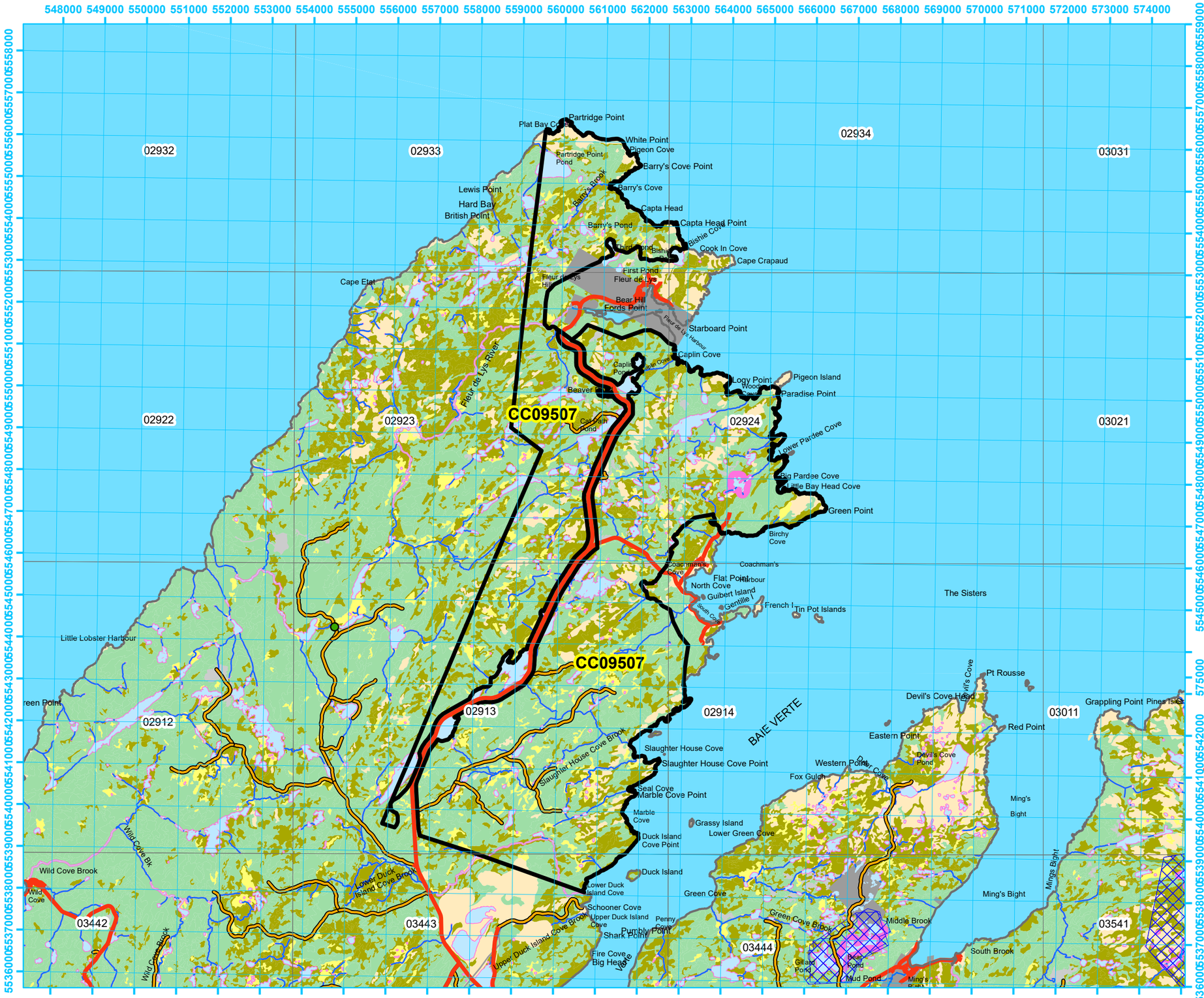

Five Year Operating Plan: 2027 - 2031
Domestic Harvest
Plan Map

Planning Zone : 7
FMD: 09

Operating Area No.: CC09507
Name: Baie Verte North

For block information and statistics, refer to Cover Page.

Plan Features

- FYOP Operating Area
- Recent Cut

Basemap Features

- Bridge
- Culvert
- Open Arch
- Public Road
- Resource Road
- Stream
- Water Body
- Productive Forest
- Bog
- Scrub
- Other Non-forest

Restrictions

- Regulatory
- Caribou Areas
- Protected Water Supply
- No Cut Buffer

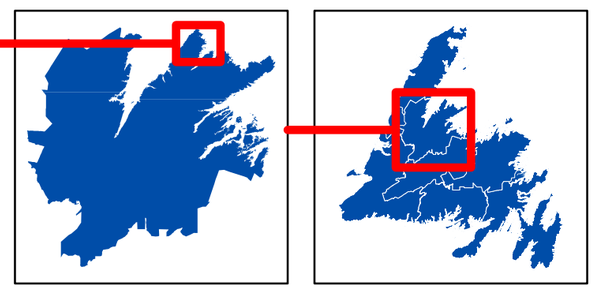

0 0.75 1.5 3 Kilometers

1:93,000

Newfoundland Labrador

Five Year Operating Plan: 2027 - 2031
Domestic Harvest
Plan Map

Planning Zone : 7
FMD: 09

Operating Area No.: CK09553
Name: Barney's

For block information and statistics, refer to Cover Page.

Plan Features

- FYOP Operating Area
- Recent Cut

Basemap Features

- Bridge
- Culvert
- Open Arch
- Public Road
- Resource Road
- Stream
- Water Body
- Productive Forest
- Bog
- Scrub
- Other Non-forest

Restrictions

- Regulatory
- Caribou Areas
- Protected Water Supply
- No Cut Buffer

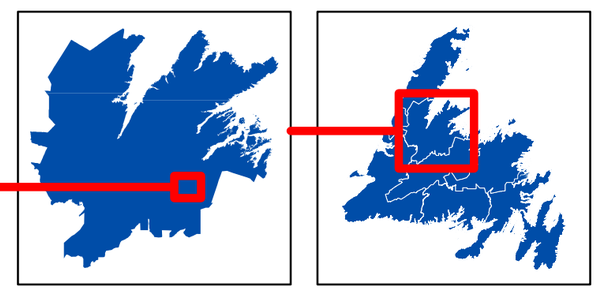

0 0.5 1 2 Kilometers

1:56,000

Newfoundland Labrador

Five Year Operating Plan: 2027 - 2031
Domestic Harvest
Plan Map

Planning Zone : 7
FMD: 09

Operating Area No.: CC09541
Name: Beaches

For block information and statistics, refer to Cover Page.

Plan Features

- FYOP Operating Area
- Recent Cut

Basemap Features

- Bridge
- Culvert
- Open Arch
- Public Road
- Resource Road
- Stream
- Water Body
- Productive Forest
- Bog
- Scrub
- Other Non-forest

Restrictions

- Regulatory
- Caribou Areas
- Protected Water Supply
- No Cut Buffer

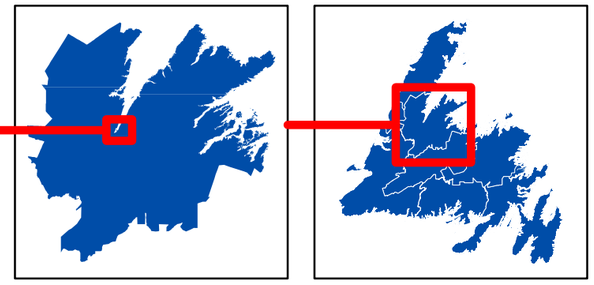

0 0.5 1 2 Kilometers

1:54,000

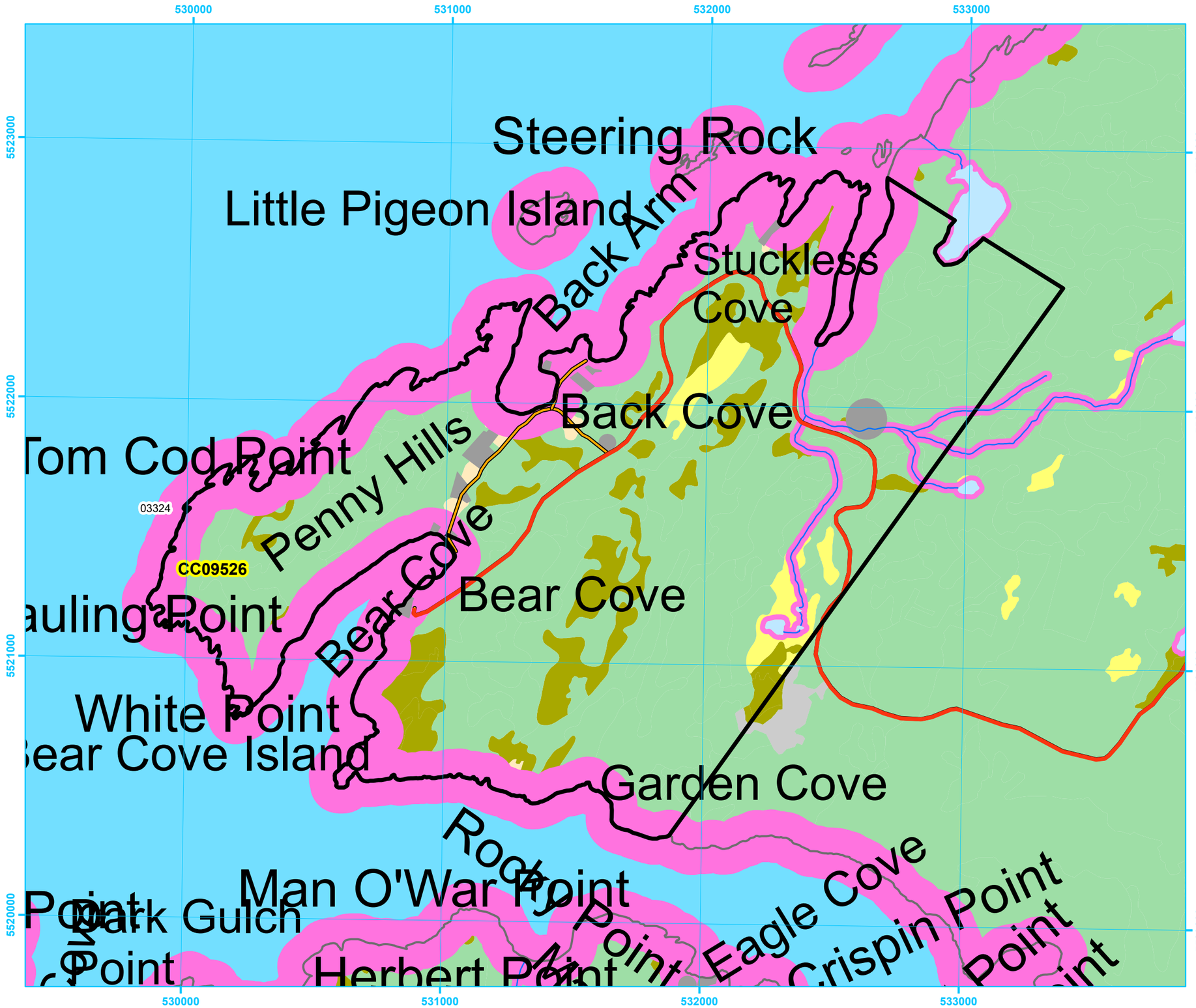

Newfoundland Labrador

Five Year Operating Plan: 2027 - 2031
Domestic Harvest
Plan Map

Planning Zone : 7
FMD: 09

Operating Area No.: CC09526
Name: Bear Cove

For block information and statistics, refer to Cover Page.

Plan Features
- FYOP Operating Area
- Recent Cut

Basemap Features
- Bridge
- Culvert
- Open Arch
- Public Road
- Resource Road
- Stream
- Water Body
- Productive Forest
- Bog
- Scrub
- Other Non-forest

Restrictions
- Regulatory
- Caribou Areas
- Protected Water Supply
- No Cut Buffer

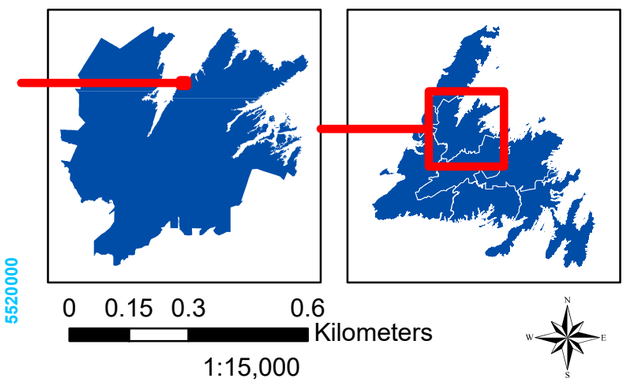

0 0.15 0.3 0.6
Kilometers
1:15,000

Newfoundland Labrador

Five Year Operating Plan: 2027 - 2031
Domestic Harvest
Plan Map

Planning Zone : 7
FMD: 09

Operating Area No.: CK09559
Name: Beaver Pond

For block information and statistics, refer to Cover Page.

Plan Features
- FYOP Operating Area
- Recent Cut

Basemap Features
- Bridge
- Culvert
- Open Arch
- Public Road
- Resource Road
- Stream
- Water Body
- Productive Forest
- Bog
- Scrub
- Other Non-forest

Restrictions
- Regulatory
- Caribou Areas
- Protected Water Supply
- No Cut Buffer

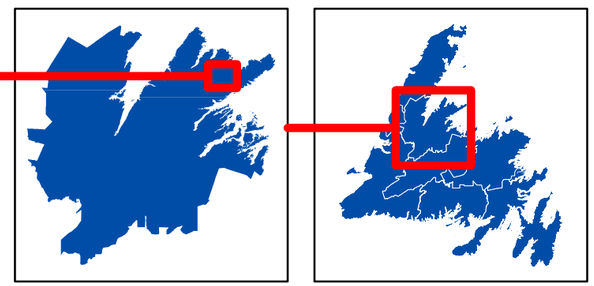

0 0.5 1 2 Kilometers

1:60,000

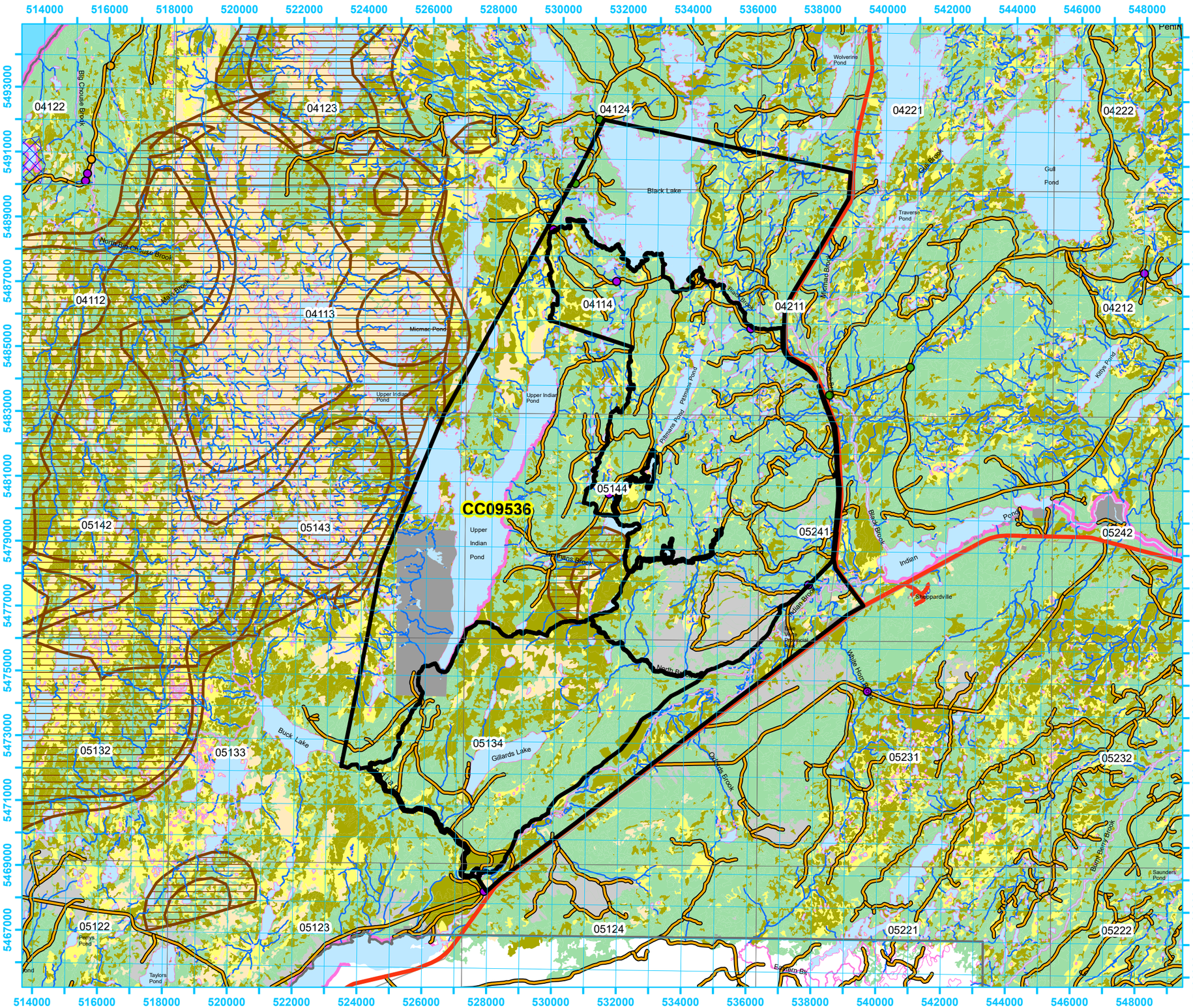

Newfoundland Labrador

Five Year Operating Plan: 2027 - 2031
Domestic Harvest
Plan Map

Planning Zone : 7
FMD: 09

Operating Area No.: CC09536
Name: Black Lake

For block information and statistics, refer to Cover Page.

Plan Features

- FYOP Operating Area
- Recent Cut

Basemap Features

- Bridge
- Culvert
- Open Arch
- Public Road
- Resource Road
- Stream
- Water Body
- Productive Forest
- Bog
- Scrub
- Other Non-forest

Restrictions

- Regulatory
- Caribou Areas
- Protected Water Supply
- No Cut Buffer

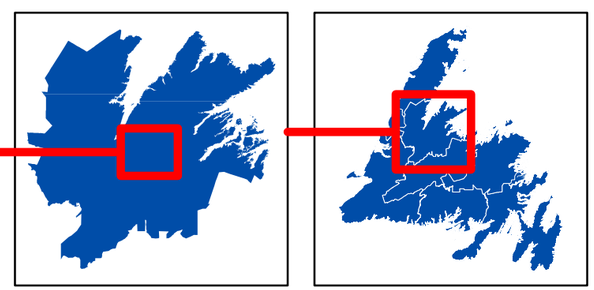

0 1.25 2.5 5 Kilometers

1:120,000

Newfoundland Labrador

Five Year Operating Plan: 2027 - 2031
Domestic Harvest
Plan Map

Planning Zone : 7
FMD: 09

Operating Area No.: CC09524
Name: Boot Harbour

For block information and statistics, refer to Cover Page.

Plan Features
- FYOP Operating Area
- Recent Cut

Basemap Features
- Bridge
- Culvert
- Open Arch
- Public Road
- Resource Road
- Stream
- Water Body
- Productive Forest
- Bog
- Scrub
- Other Non-forest

Restrictions
- Regulatory
- Caribou Areas
- Protected Water Supply
- No Cut Buffer

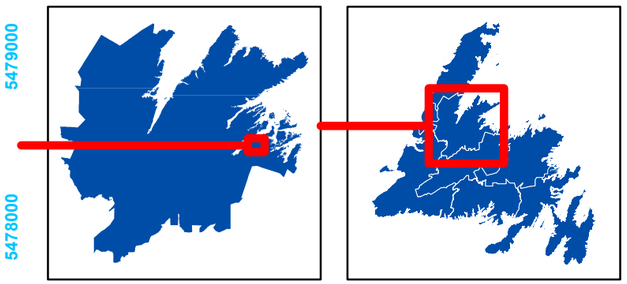

0 0.35 0.7 1.4 Kilometers

1:35,000

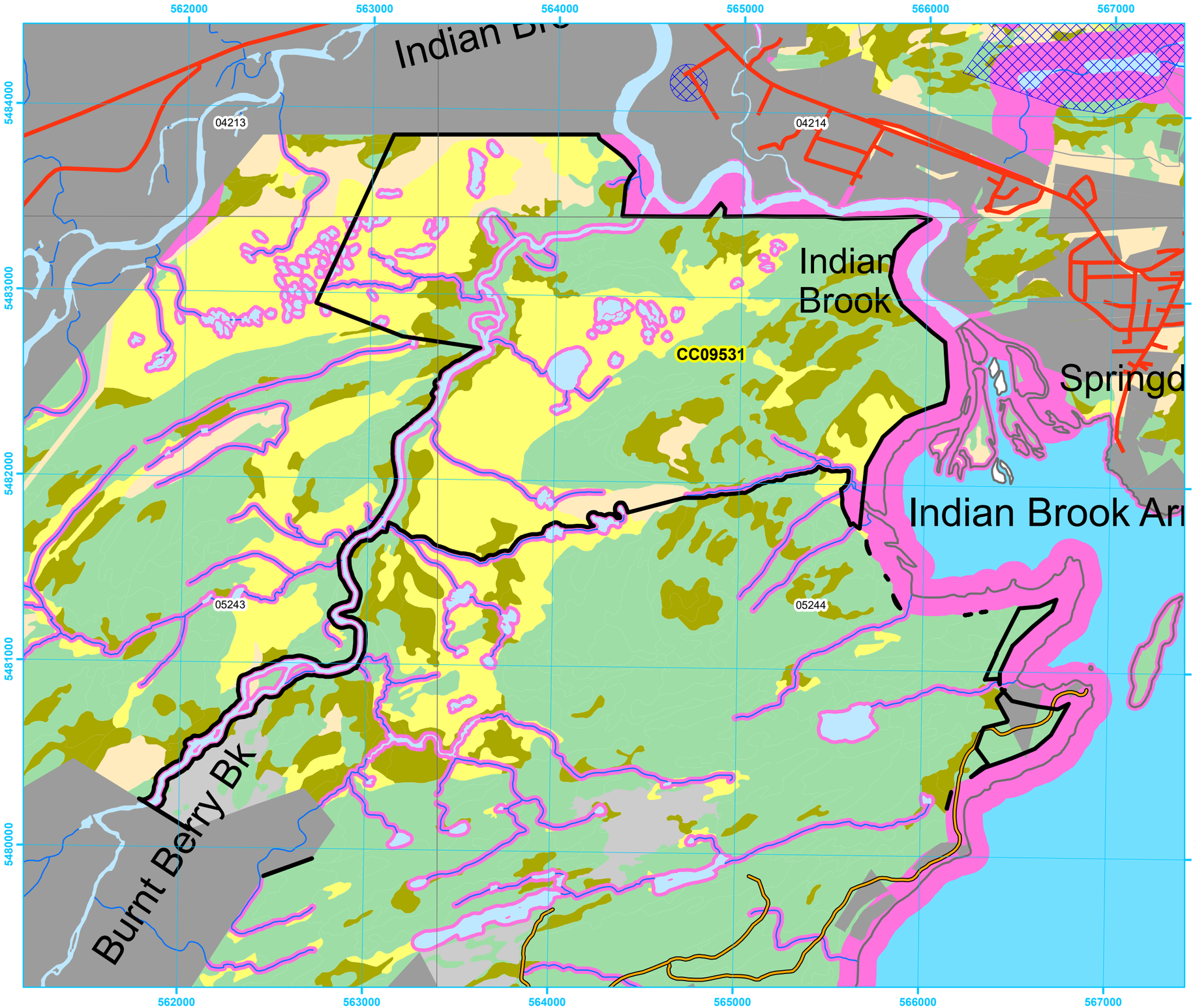

Newfoundland Labrador

Five Year Operating Plan: 2027 - 2031
Domestic Harvest
Plan Map

Planning Zone : 7
FMD: 09

Operating Area No.: CC09531
Name: Bramberry Bog

For block information and statistics, refer to Cover Page.

Plan Features

- FYOP Operating Area
- Recent Cut

Basemap Features

- Bridge
- Culvert
- Open Arch
- Public Road
- Resource Road
- Stream
- Water Body
- Productive Forest
- Bog
- Scrub
- Other Non-forest

Restrictions

- Regulatory
- Caribou Areas
- Protected Water Supply
- No Cut Buffer

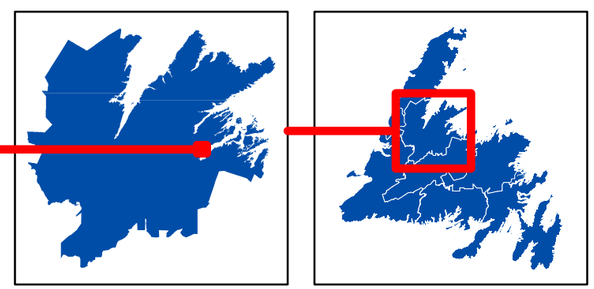

0 0.2 0.4 0.8 Kilometers

1:21,000

Newfoundland Labrador

Five Year Operating Plan: 2027 - 2031
Domestic Harvest
Plan Map

Planning Zone : 7
FMD: 09

Operating Area No.: CC09501
Name: Cape John

For block information and statistics, refer to Cover Page.

Plan Features
- FYOP Operating Area
- Recent Cut

Basemap Features
- Bridge
- Culvert
- Open Arch
- Public Road
- Resource Road
- Stream
- Water Body
- Productive Forest
- Bog
- Scrub
- Other Non-forest

Restrictions
- Regulatory
- Caribou Areas
- Protected Water Supply
- No Cut Buffer

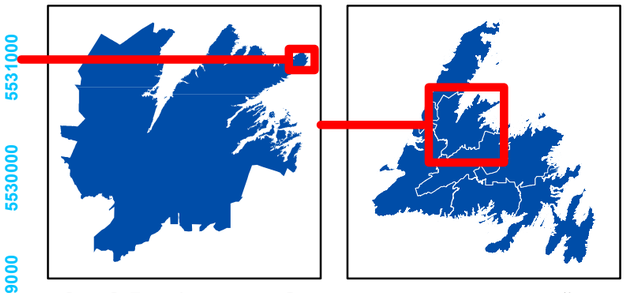

0 0.5 1 2 Kilometers

1:54,000

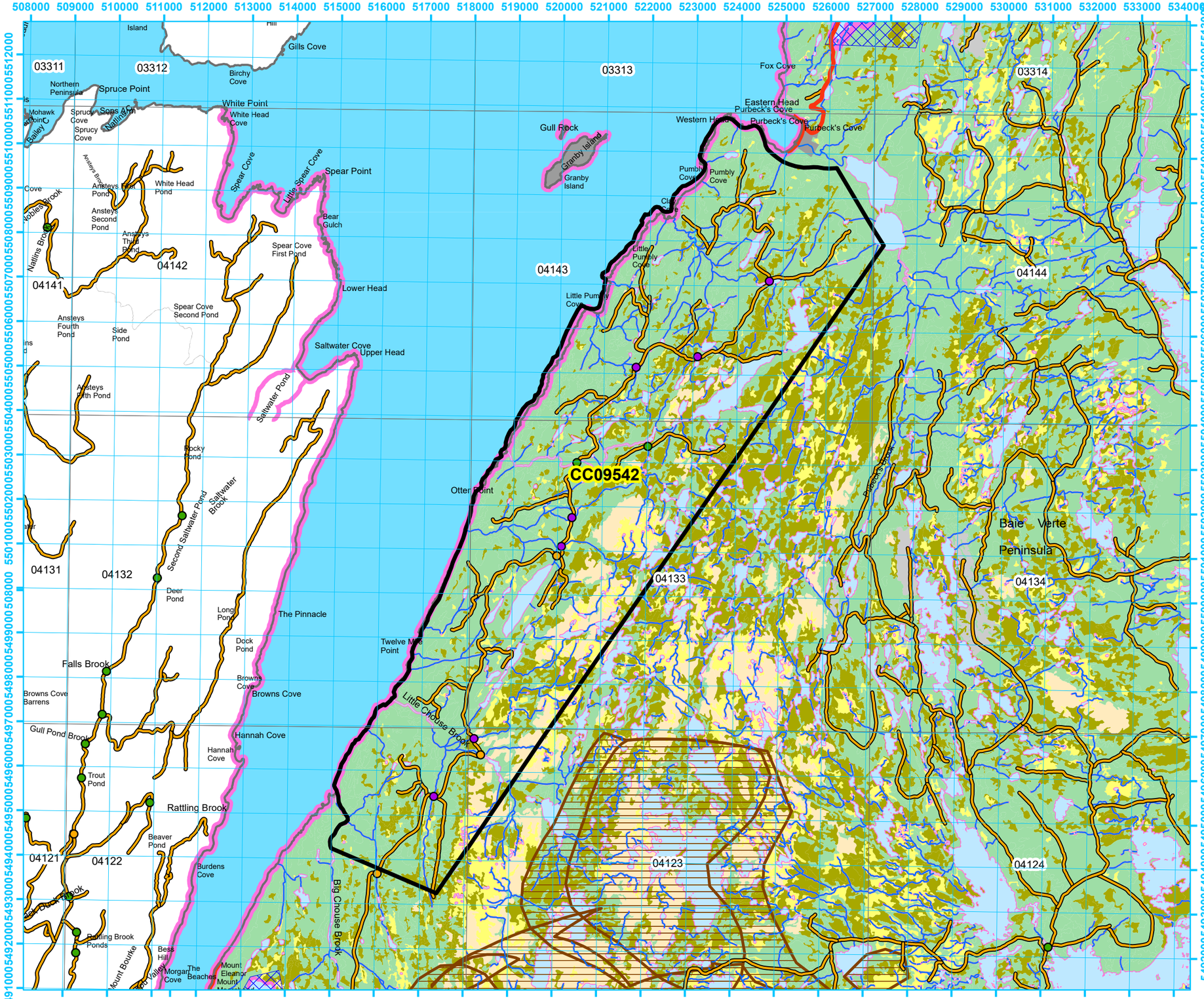

Five Year Operating Plan: 2027 - 2031
Domestic Harvest
Plan Map

Planning Zone : 7
FMD: 09

Operating Area No.: CC09542
Name: Chouse Brook

For block information and statistics, refer to Cover Page.

Plan Features

- FYOP Operating Area
- Recent Cut

Basemap Features

- Bridge
- Culvert
- Open Arch
- Public Road
- Resource Road
- Stream
- Water Body
- Productive Forest
- Bog
- Scrub
- Other Non-forest

Restrictions

- Regulatory
- Caribou Areas
- Protected Water Supply
- No Cut Buffer

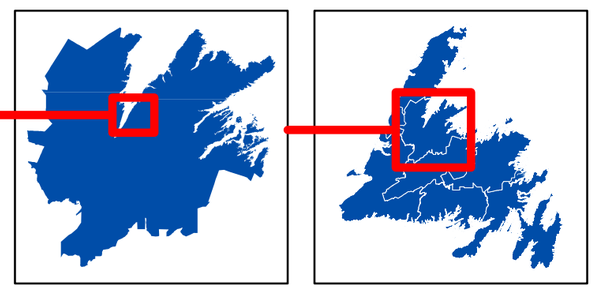

0 0.75 1.5 3 Kilometers

1:88,000

Newfoundland Labrador

Five Year Operating Plan: 2027 - 2031
Domestic Harvest
Plan Map

Planning Zone : 7
FMD: 09

Operating Area No.: CC09529
Name: Crescent Lake South

For block information and statistics, refer to Cover Page.

Plan Features

- FYOP Operating Area
- Recent Cut

Basemap Features

- Bridge
- Culvert
- Open Arch
- Public Road
- Resource Road
- Stream
- Water Body
- Productive Forest
- Bog
- Scrub
- Other Non-forest

Restrictions

- Regulatory
- Caribou Areas
- Protected Water Supply
- No Cut Buffer

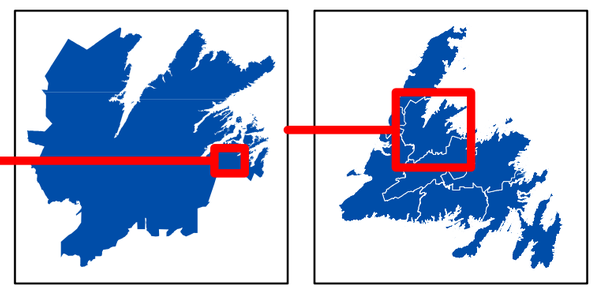

0 0.5 1 2 Kilometers

1:64,000

Newfoundland Labrador

Five Year Operating Plan: 2027 - 2031
Domestic Harvest
Plan Map

Planning Zone : 7
FMD: 09

Operating Area No.: CK09549
Name: Dawe's Pond

For block information and statistics, refer to Cover Page.

Plan Features

- FYOP Operating Area
- Recent Cut

Basemap Features

- Bridge
- Culvert
- Open Arch
- Public Road
- Resource Road
- Stream
- Water Body
- Productive Forest
- Bog
- Scrub
- Other Non-forest

Restrictions

- Regulatory
- Caribou Areas
- Protected Water Supply
- No Cut Buffer

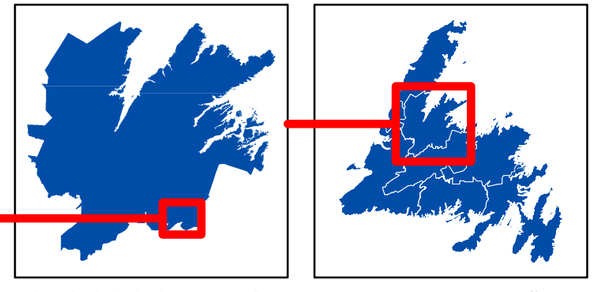

0 0.75 1.5 3 Kilometers

1:81,000

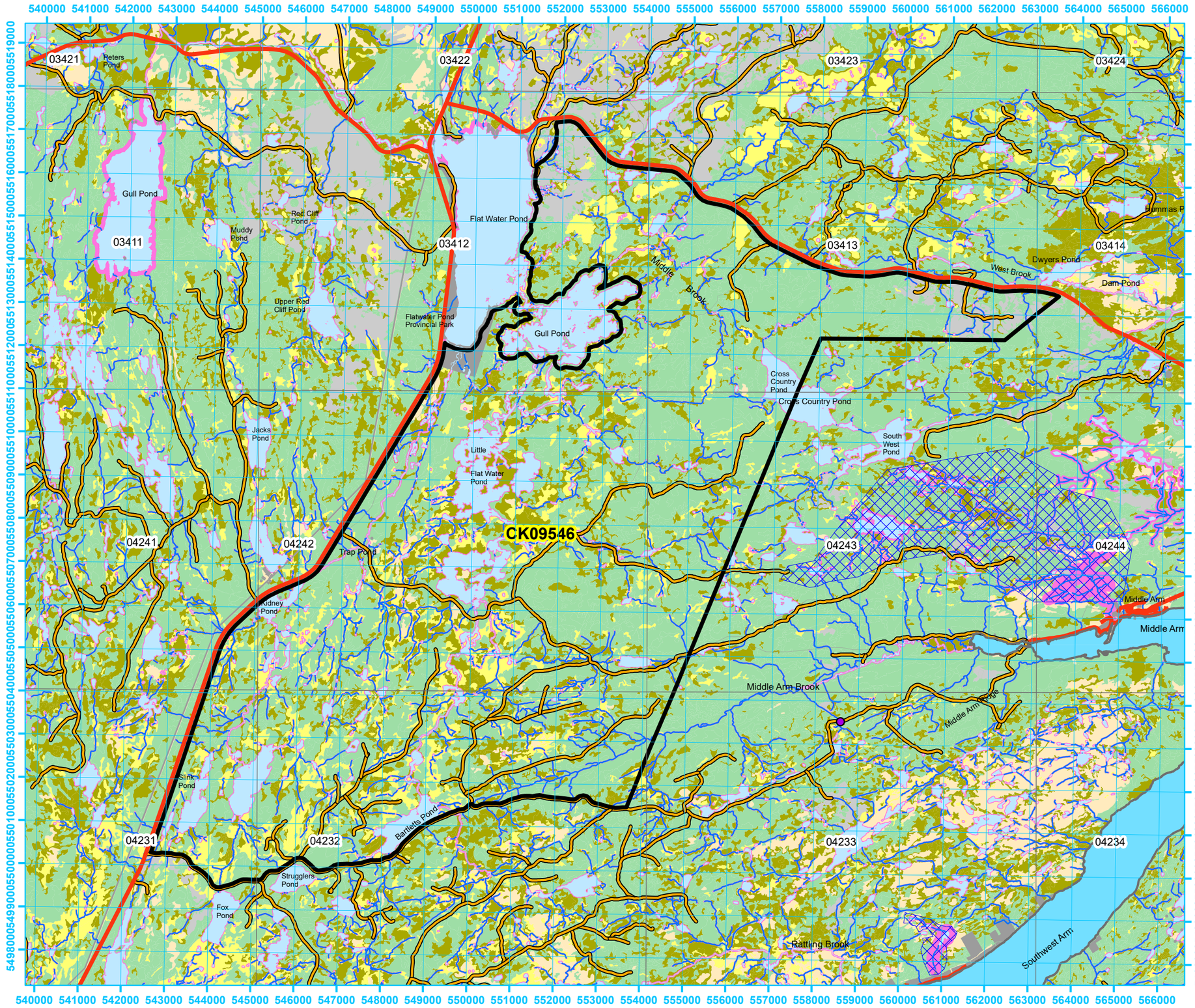

Newfoundland Labrador

Five Year Operating Plan: 2027 - 2031
Domestic Harvest
Plan Map

Planning Zone : 7
FMD: 09

Operating Area No.: CK09546
Name: Flatwater Pond

For block information and statistics, refer to Cover Page.

Plan Features

- FYOP Operating Area
- Recent Cut

Basemap Features

- Bridge
- Culvert
- Open Arch
- Public Road
- Resource Road
- Stream
- Water Body
- Productive Forest
- Bog
- Scrub
- Other Non-forest

Restrictions

- Regulatory
- Caribou Areas
- Protected Water Supply
- No Cut Buffer

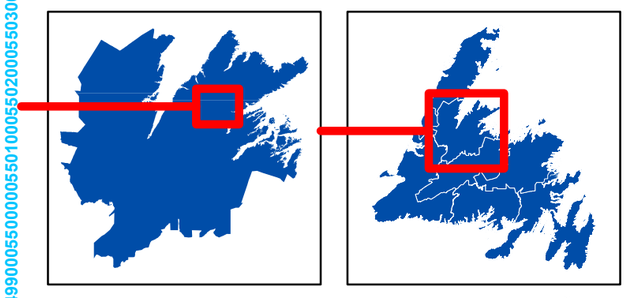

0 0.75 1.5 3
Kilometers
1:90,000

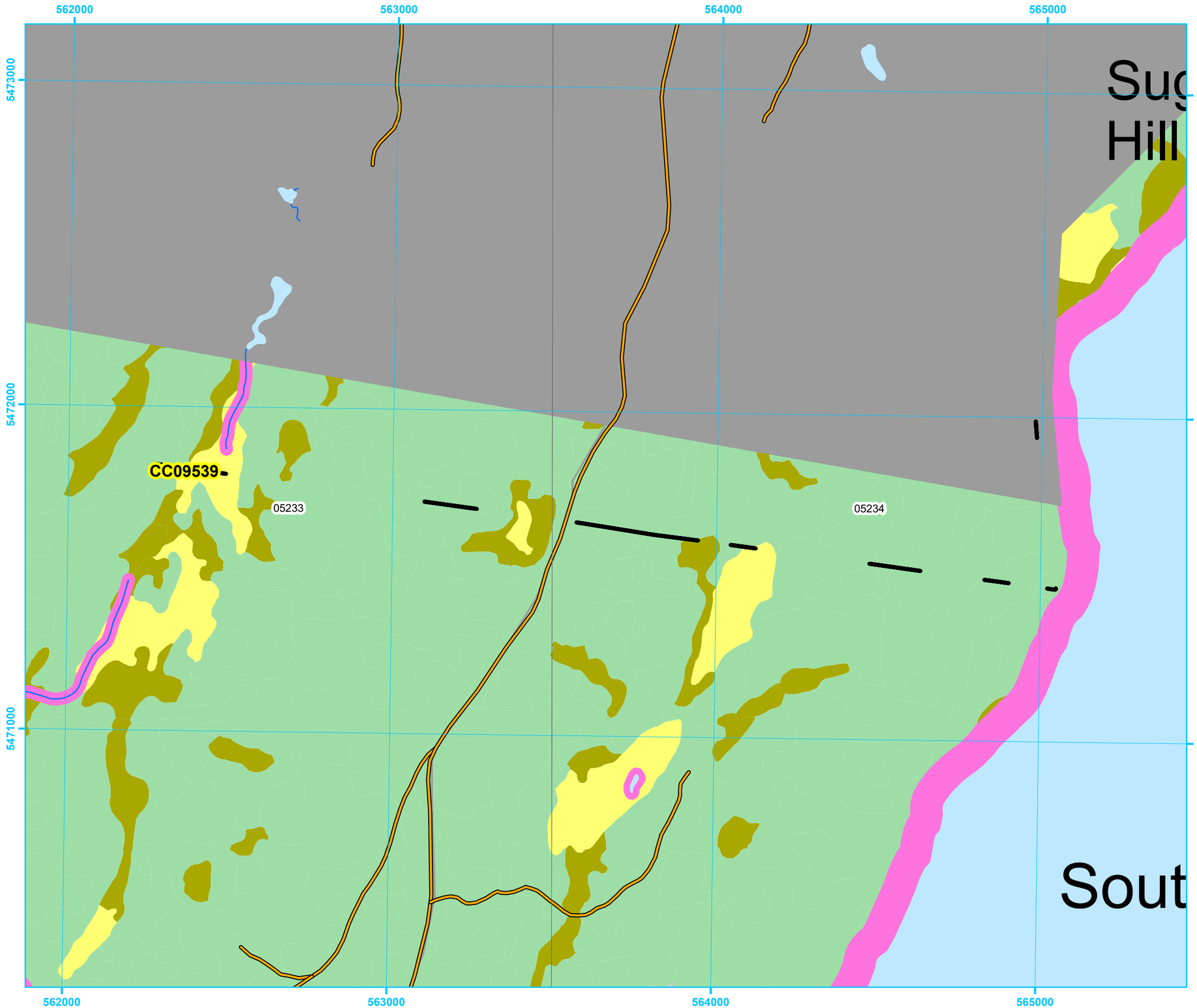

Newfoundland Labrador

Five Year Operating Plan: 2027 - 2031
Domestic Harvest
Plan Map

Planning Zone : 7
FMD: 09

Operating Area No.: CC09539
Name: Goodyear's Cove Road

For block information and statistics, refer to Cover Page.

Plan Features
- FYOP Operating Area
- Recent Cut

Basemap Features
- Bridge
- Culvert
- Open Arch
- Public Road
- Resource Road
- Stream
- Water Body
- Productive Forest
- Bog
- Scrub
- Other Non-forest

Restrictions
- Regulatory
- Caribou Areas
- Protected Water Supply
- No Cut Buffer

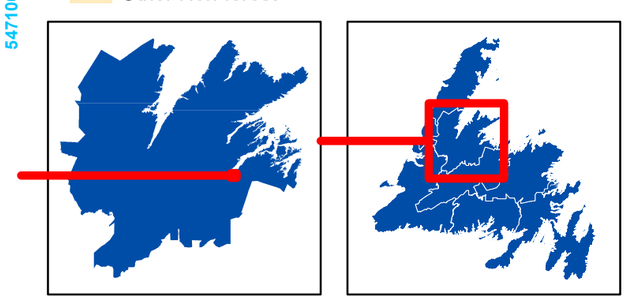

0 0.125 0.25 0.5 Kilometers

1:12,000

Newfoundland Labrador

Five Year Operating Plan: 2027 - 2031
Domestic Harvest
Plan Map

Planning Zone : 7
FMD: 09

Operating Area No.: CK09558
Name: Gossard Pond

For block information and statistics, refer to Cover Page.

Plan Features
- FYOP Operating Area
- Recent Cut

Basemap Features
- Bridge
- Culvert
- Open Arch
- Public Road
- Resource Road
- Stream
- Water Body
- Productive Forest
- Bog
- Scrub
- Other Non-forest

Restrictions
- Regulatory
- Caribou Areas
- Protected Water Supply
- No Cut Buffer

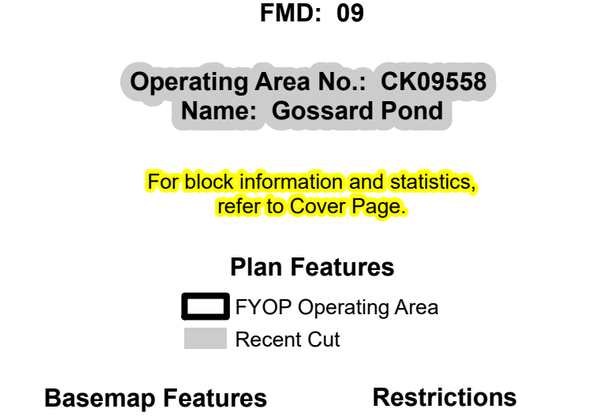

0 0.45 0.9 1.8 Kilometers

1:43,000

Newfoundland Labrador

Five Year Operating Plan: 2027 - 2031
Domestic Harvest
Plan Map

Planning Zone : 7
FMD: 09

Operating Area No.: CK09550
Name: Gull Lake

For block information and statistics, refer to Cover Page.

Plan Features

- FYOP Operating Area
- Recent Cut

Basemap Features

- Bridge
- Culvert
- Open Arch
- Public Road
- Resource Road
- Stream
- Water Body
- Productive Forest
- Bog
- Scrub
- Other Non-forest

Restrictions

- Regulatory
- Caribou Areas
- Protected Water Supply
- No Cut Buffer

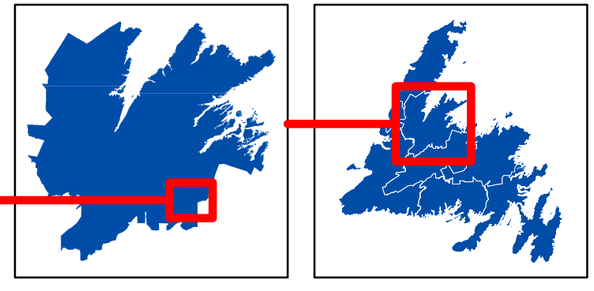

0 0.75 1.5 3 Kilometers

1:90,000

Newfoundland Labrador

Five Year Operating Plan: 2027 - 2031
Domestic Harvest
Plan Map

Planning Zone : 7
FMD: 09

Operating Area No.: CK09545
Name: Gull Pond

For block information and statistics, refer to Cover Page.

Plan Features

- FYOP Operating Area
- Recent Cut

Basemap Features

- Bridge
- Culvert
- Open Arch
- Public Road
- Resource Road
- Stream
- Water Body
- Productive Forest
- Bog
- Scrub
- Other Non-forest

Restrictions

- Regulatory
- Caribou Areas
- Protected Water Supply
- No Cut Buffer

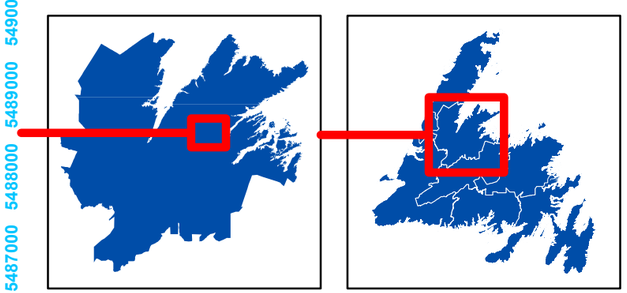

0 0.75 1.5 3 Kilometers

1:73,000

Newfoundland Labrador

Five Year Operating Plan: 2027 - 2031
Domestic Harvest
Plan Map

Planning Zone : 7
FMD: 09

Operating Area No.: CK09555
Name: Gummy Brook

For block information and statistics, refer to Cover Page.

Plan Features

- FYOP Operating Area
- Recent Cut

Basemap Features

- Bridge
- Culvert
- Open Arch
- Public Road
- Resource Road
- Stream
- Water Body
- Productive Forest
- Bog
- Scrub
- Other Non-forest

Restrictions

- Regulatory
- Caribou Areas
- Protected Water Supply
- No Cut Buffer

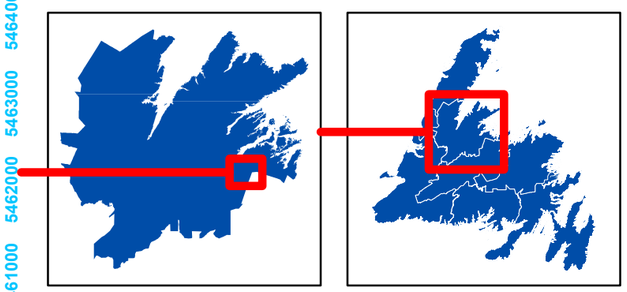

0 0.5 1 2 Kilometers

1:69,000

Newfoundland Labrador

Five Year Operating Plan: 2027 - 2031
Domestic Harvest
Plan Map

Planning Zone : 7
FMD: 09

Operating Area No.: CC09502
Name: Harbour Round Pond

For block information and statistics, refer to Cover Page.

Plan Features
- FYOP Operating Area
- Recent Cut

Basemap Features
- Bridge
- Culvert
- Open Arch
- Public Road
- Resource Road
- Stream
- Water Body
- Productive Forest
- Bog
- Scrub
- Other Non-forest

Restrictions
- Regulatory
- Caribou Areas
- Protected Water Supply
- No Cut Buffer

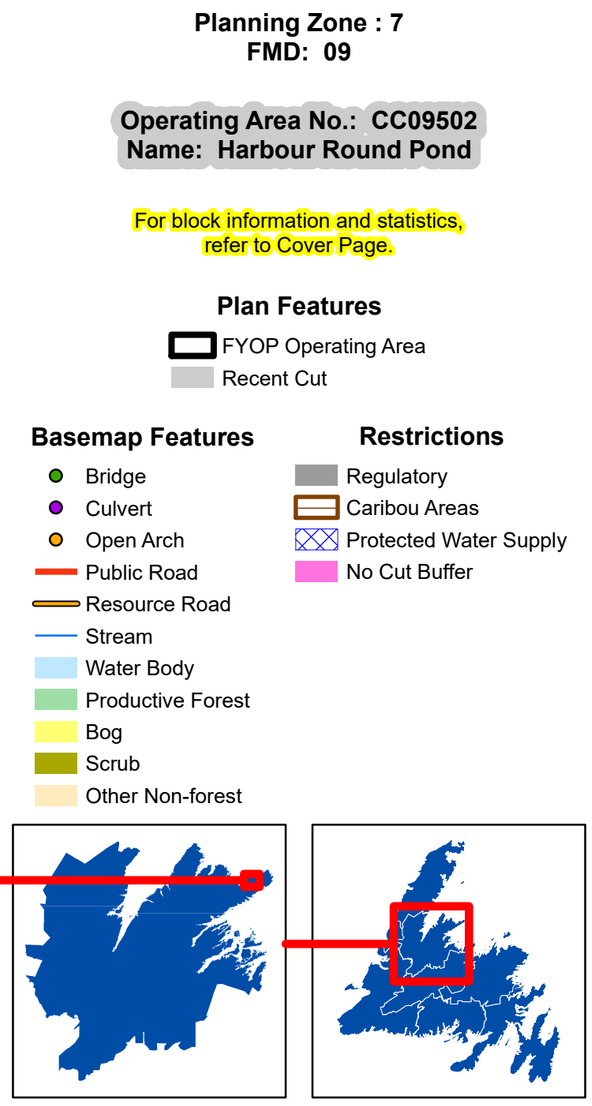

0 0.325 0.65 1.3 Kilometers

1:33,000

Newfoundland Labrador

Five Year Operating Plan: 2027 - 2031
Domestic Harvest
Plan Map

Planning Zone : 7
FMD: 09

Operating Area No.: CC09513
Name: Harry's Harbour

For block information and statistics, refer to Cover Page.

Plan Features

- FYOP Operating Area
- Recent Cut

Basemap Features

- Bridge
- Culvert
- Open Arch
- Public Road
- Resource Road
- Stream
- Water Body
- Productive Forest
- Bog
- Scrub
- Other Non-forest

Restrictions

- Regulatory
- Caribou Areas
- Protected Water Supply
- No Cut Buffer

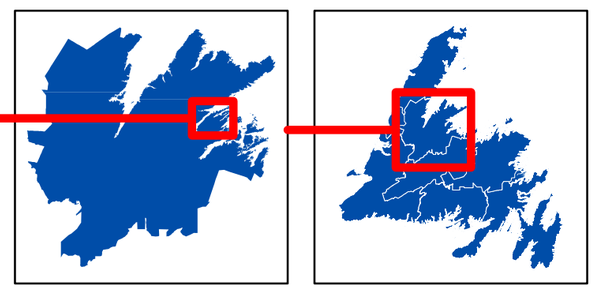

0 0.75 1.5 3 Kilometers

1:87,000

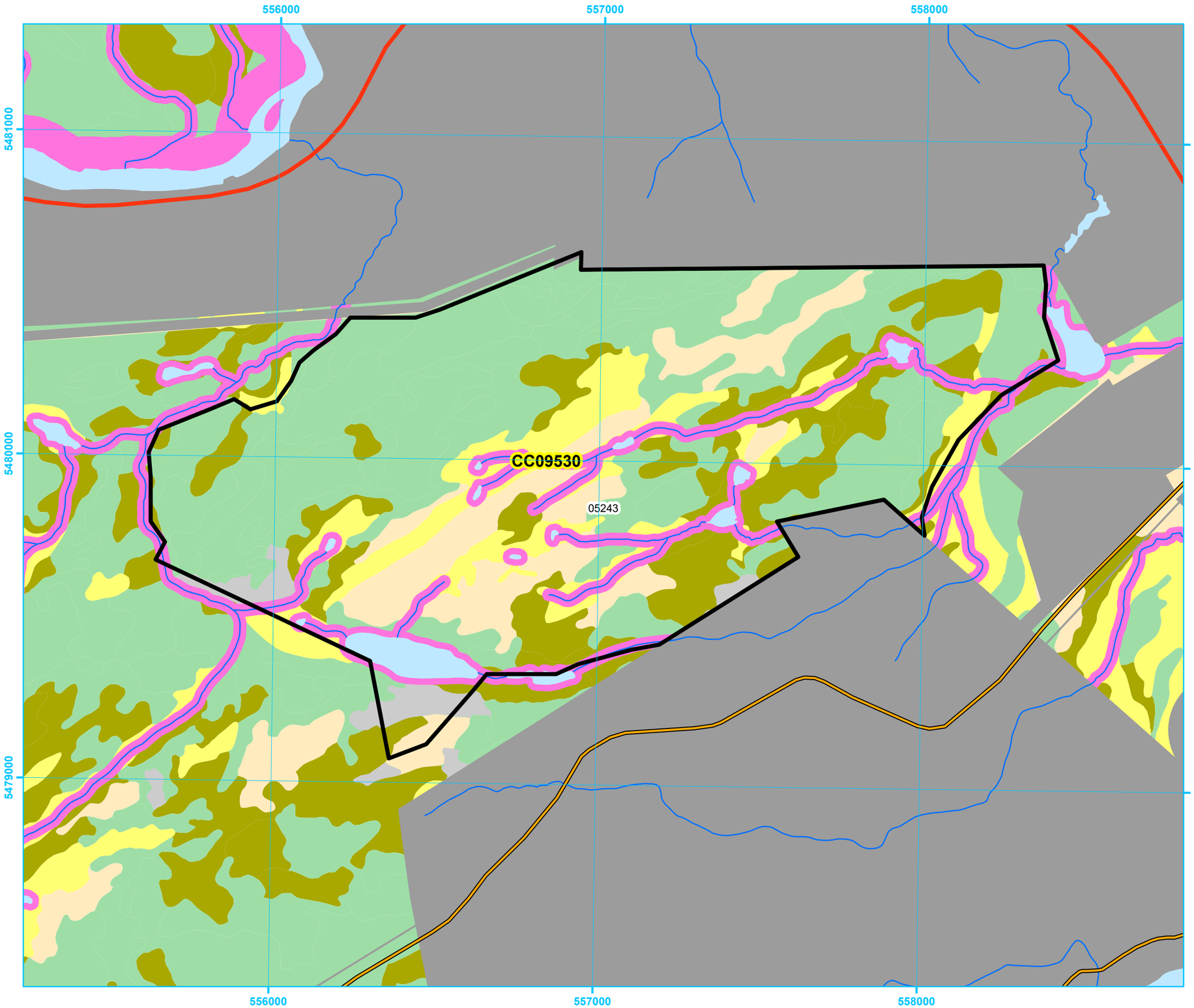

Newfoundland Labrador

Five Year Operating Plan: 2027 - 2031
Domestic Harvest
Plan Map

Planning Zone : 7
FMD: 09

Operating Area No.: CC09530
Name: Hydro Road

For block information and statistics, refer to Cover Page.

Plan Features
- FYOP Operating Area
- Recent Cut

Basemap Features
- Bridge
- Culvert
- Open Arch
- Public Road
- Resource Road
- Stream
- Water Body
- Productive Forest
- Bog
- Scrub
- Other Non-forest

Restrictions
- Regulatory
- Caribou Areas
- Protected Water Supply
- No Cut Buffer

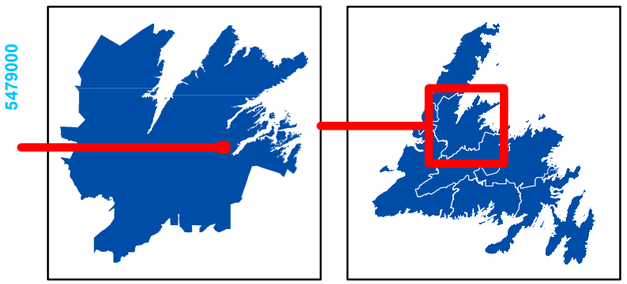

0 0.125 0.25 0.5 Kilometers

1:12,000

Newfoundland Labrador

Five Year Operating Plan: 2027 - 2031
Domestic Harvest
Plan Map

Planning Zone : 7
FMD: 09

Operating Area No.: CK09556
Name: Johnson's

For block information and statistics, refer to Cover Page.

Plan Features
- FYOP Operating Area
- Recent Cut

Basemap Features
- Bridge
- Culvert
- Open Arch
- Public Road
- Resource Road
- Stream
- Water Body
- Productive Forest
- Bog
- Scrub
- Other Non-forest

Restrictions
- Regulatory
- Caribou Areas
- Protected Water Supply
- No Cut Buffer

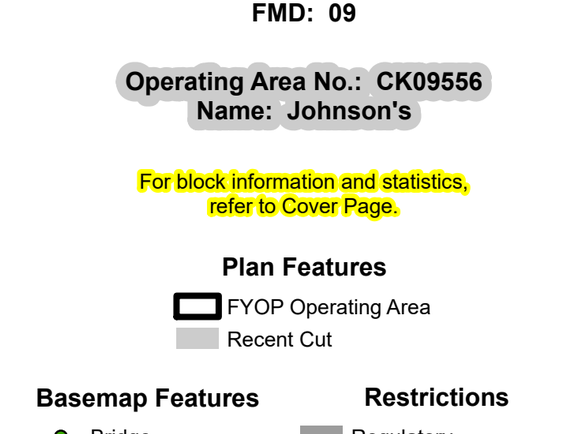

0 0.5 1 2 Kilometers

1:62,000

Newfoundland Labrador

Five Year Operating Plan: 2027 - 2031
Domestic Harvest
Plan Map

Planning Zone : 7
FMD: 09

Operating Area No.: CC09512
Name: King's Point Road

For block information and statistics, refer to Cover Page.

Plan Features

- FYOP Operating Area
- Recent Cut

Basemap Features

- Bridge
- Culvert
- Open Arch
- Public Road
- Resource Road
- Stream
- Water Body
- Productive Forest
- Bog
- Scrub
- Other Non-forest

Restrictions

- Regulatory
- Caribou Areas
- Protected Water Supply
- No Cut Buffer

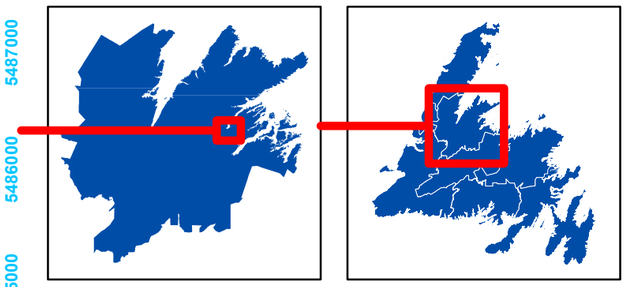

0 0.5 1 2 Kilometers

1:51,000

Newfoundland Labrador

Five Year Operating Plan: 2027 - 2031
Domestic Harvest
Plan Map

Planning Zone : 7
FMD: 09

Operating Area No.: CC09511
Name: King's Point

For block information and statistics, refer to Cover Page.

Plan Features
- FYOP Operating Area
- Recent Cut

Basemap Features
- Bridge
- Culvert
- Open Arch
- Public Road
- Resource Road
- Stream
- Water Body
- Productive Forest
- Bog
- Scrub
- Other Non-forest

Restrictions
- Regulatory
- Caribou Areas
- Protected Water Supply
- No Cut Buffer

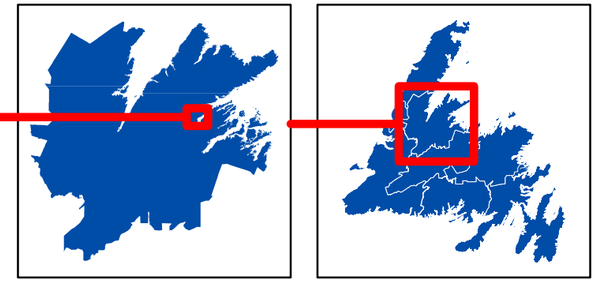

0 0.45 0.9 1.8 Kilometers

1:45,000

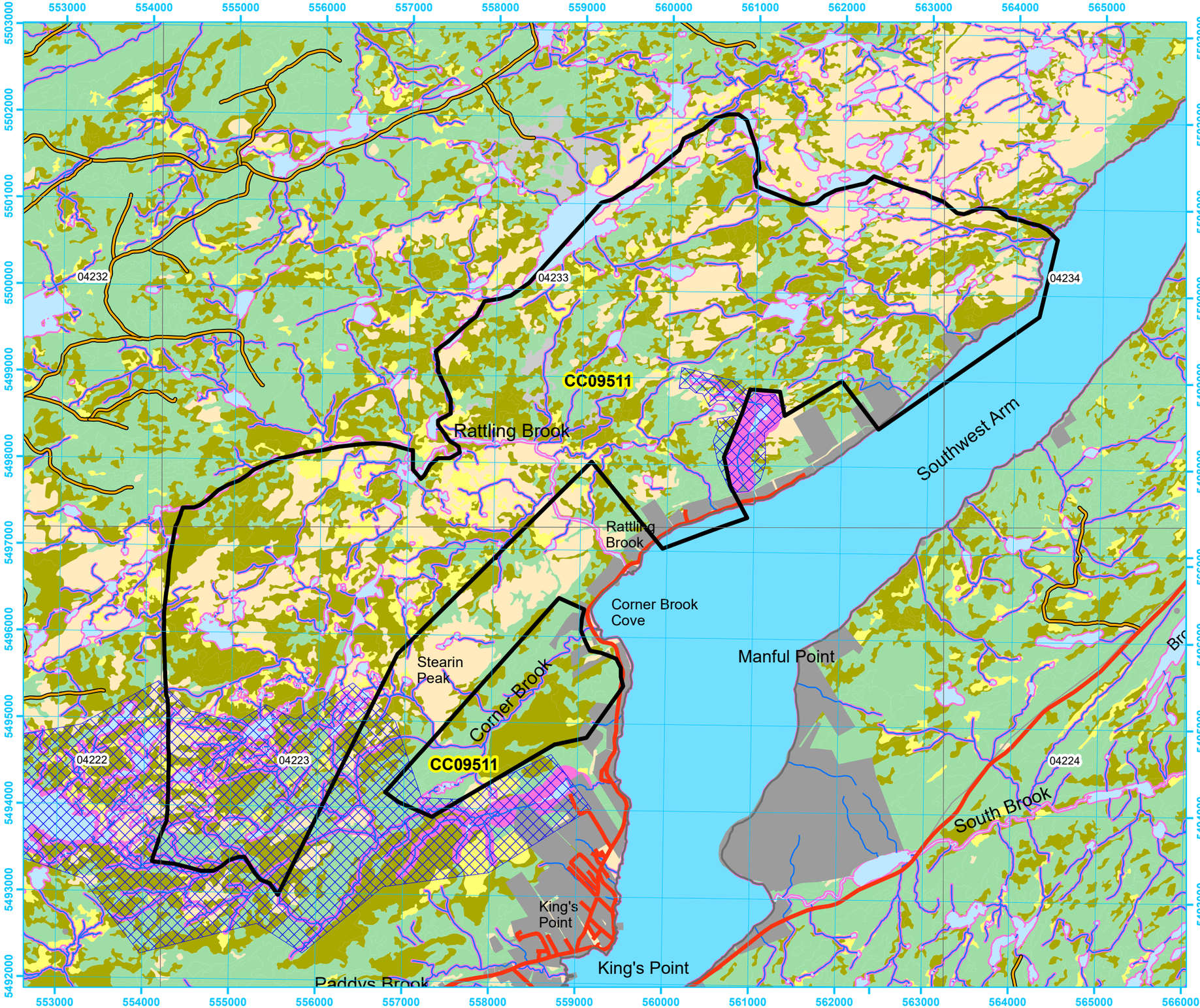

Newfoundland Labrador

Five Year Operating Plan: 2027 - 2031
Domestic Harvest
Plan Map

Planning Zone : 7
FMD: 09

Operating Area No.: CK09562
Name: Kippens Ridge

For block information and statistics, refer to Cover Page.

Plan Features
- FYOP Operating Area
- Recent Cut

Basemap Features
- Bridge
- Culvert
- Open Arch
- Public Road
- Resource Road
- Stream
- Water Body
- Productive Forest
- Bog
- Scrub
- Other Non-forest

Restrictions
- Regulatory
- Caribou Areas
- Protected Water Supply
- No Cut Buffer

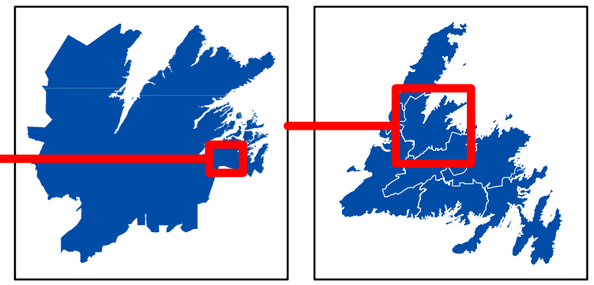

0 0.5 1 2 Kilometers

1:71,000

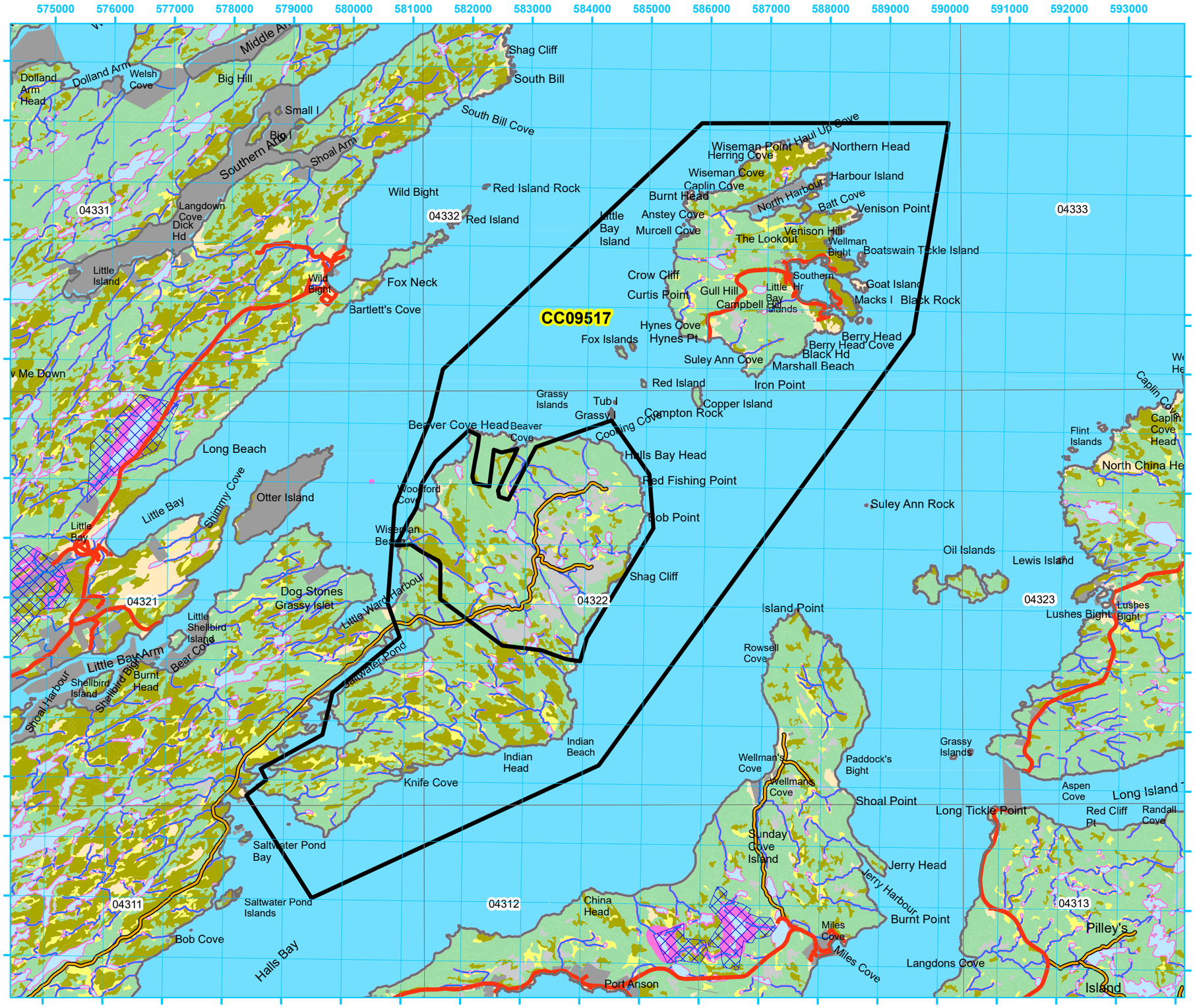

Newfoundland Labrador

Five Year Operating Plan: 2027 - 2031
Domestic Harvest
Plan Map

Planning Zone : 7
FMD: 09

Operating Area No.: CC09517
Name: Little Bay Islands

For block information and statistics, refer to Cover Page.

Plan Features

- FYOP Operating Area
- Recent Cut

Basemap Features

- Bridge
- Culvert
- Open Arch
- Public Road
- Resource Road
- Stream
- Water Body
- Productive Forest
- Bog
- Scrub
- Other Non-forest

Restrictions

- Regulatory
- Caribou Areas
- Protected Water Supply
- No Cut Buffer

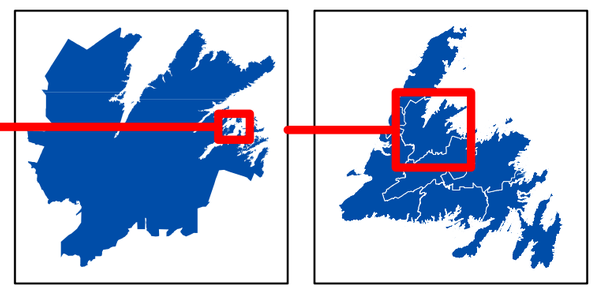

0 0.5 1 2 Kilometers

1:66,000

Newfoundland Labrador

Five Year Operating Plan: 2027 - 2031
Domestic Harvest
Plan Map

Planning Zone : 7
FMD: 09

Operating Area No.: CC09514
Name: Little Bay

For block information and statistics, refer to Cover Page.

Plan Features

- FYOP Operating Area
- Recent Cut

Basemap Features

- Bridge
- Culvert
- Open Arch
- Public Road
- Resource Road
- Stream
- Water Body
- Productive Forest
- Bog
- Scrub
- Other Non-forest

Restrictions

- Regulatory
- Caribou Areas
- Protected Water Supply
- No Cut Buffer

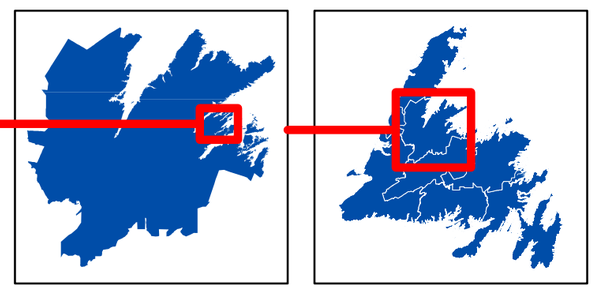

0 0.75 1.5 3 Kilometers

1:80,000

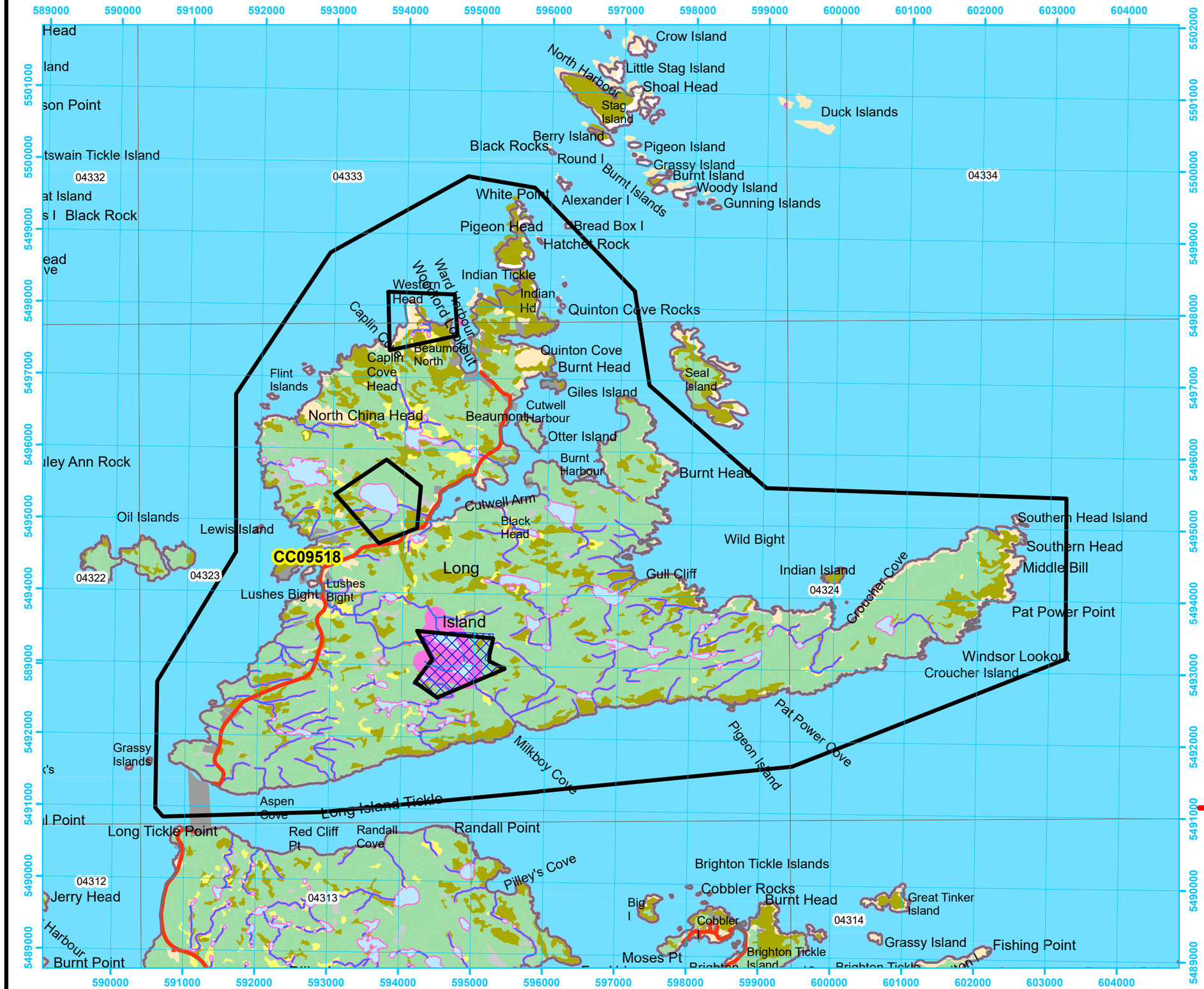

Newfoundland Labrador

Five Year Operating Plan: 2027 - 2031
Domestic Harvest
Plan Map

Planning Zone : 7
FMD: 09

Operating Area No.: CC09518
Name: Long Island

For block information and statistics, refer to Cover Page.

Plan Features

- FYOP Operating Area
- Recent Cut

Basemap Features

- Bridge
- Culvert
- Open Arch
- Public Road
- Resource Road
- Stream
- Water Body
- Productive Forest
- Bog
- Scrub
- Other Non-forest

Restrictions

- Regulatory
- Caribou Areas
- Protected Water Supply
- No Cut Buffer

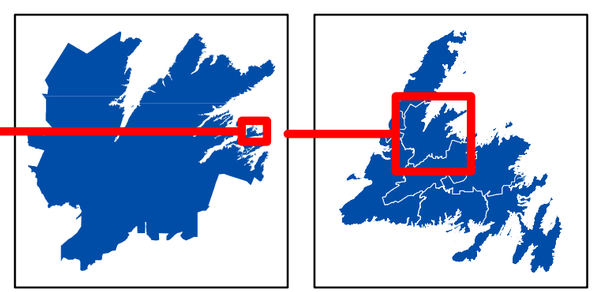

0 0.5 1 2 Kilometers

1:53,000

Newfoundland Labrador

Five Year Operating Plan: 2027 - 2031
Domestic Harvest
Plan Map

Planning Zone : 7
FMD: 09

Operating Area No.: CC09509
Name: Long Pond

For block information and statistics, refer to Cover Page.

Plan Features

- FYOP Operating Area
- Recent Cut

Basemap Features

- Bridge
- Culvert
- Open Arch
- Public Road
- Resource Road
- Stream
- Water Body
- Productive Forest
- Bog
- Scrub
- Other Non-forest

Restrictions

- Regulatory
- Caribou Areas
- Protected Water Supply
- No Cut Buffer

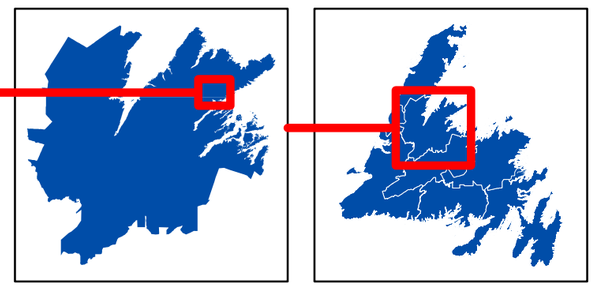

0 0.5 1 2 Kilometers

1:67,000

Newfoundland Labrador

Five Year Operating Plan: 2027 - 2031
Domestic Harvest
Plan Map

Planning Zone : 7
FMD: 09

Operating Area No.: CC09533
Name: Loon Pond

For block information and statistics, refer to Cover Page.

Plan Features
- FYOP Operating Area
- Recent Cut

Basemap Features
- Bridge
- Culvert
- Open Arch
- Public Road
- Resource Road
- Stream
- Water Body
- Productive Forest
- Bog
- Scrub
- Other Non-forest

Restrictions
- Regulatory
- Caribou Areas
- Protected Water Supply
- No Cut Buffer

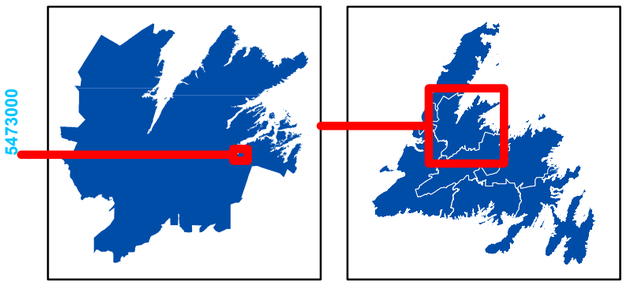

0 0.3 0.6 1.2 Kilometers

1:30,000

Newfoundland Labrador

Five Year Operating Plan: 2027 - 2031
Domestic Harvest
Plan Map

Planning Zone : 7
FMD: 09

Operating Area No.: CC09510
Name: Middle Arm

For block information and statistics, refer to Cover Page.

Plan Features

- FYOP Operating Area
- Recent Cut

Basemap Features

- Bridge
- Culvert
- Open Arch
- Public Road
- Resource Road
- Stream
- Water Body
- Productive Forest
- Bog
- Scrub
- Other Non-forest

Restrictions

- Regulatory
- Caribou Areas
- Protected Water Supply
- No Cut Buffer

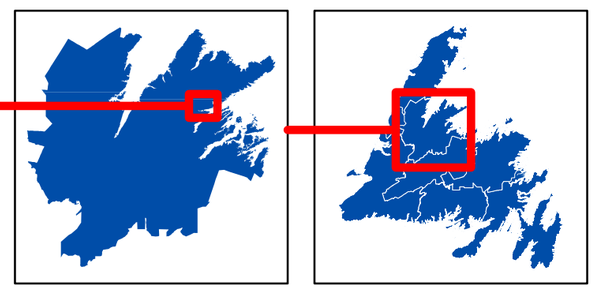

0 0.5 1 2 Kilometers

1:60,000

Newfoundland Labrador

Five Year Operating Plan: 2027 - 2031
Domestic Harvest
Plan Map

Planning Zone : 7
FMD: 09

Operating Area No.: CK09560
Name: Ming's Bight East

For block information and statistics, refer to Cover Page.

Plan Features

- FYOP Operating Area
- Recent Cut

Basemap Features

- Bridge
- Culvert
- Open Arch
- Public Road
- Resource Road
- Stream
- Water Body
- Productive Forest
- Bog
- Scrub
- Other Non-forest

Restrictions

- Regulatory
- Caribou Areas
- Protected Water Supply
- No Cut Buffer

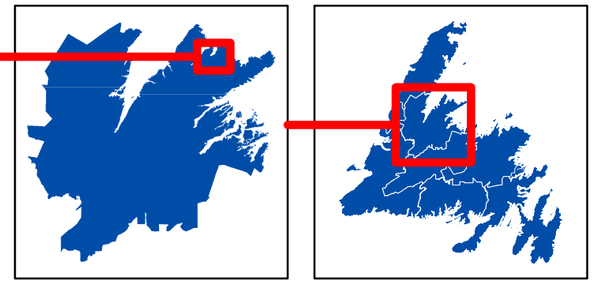

0 0.5 1 2 Kilometers

1:70,000

Newfoundland Labrador

Five Year Operating Plan: 2027 - 2031
Domestic Harvest
Plan Map

Planning Zone : 7
FMD: 09

Operating Area No.: CK09561
Name: Ming's Bight West

For block information and statistics, refer to Cover Page.

Plan Features

- FYOP Operating Area
- Recent Cut

Basemap Features

- Bridge
- Culvert
- Open Arch
- Public Road
- Resource Road
- Stream
- Water Body
- Productive Forest
- Bog
- Scrub
- Other Non-forest

Restrictions

- Regulatory
- Caribou Areas
- Protected Water Supply
- No Cut Buffer

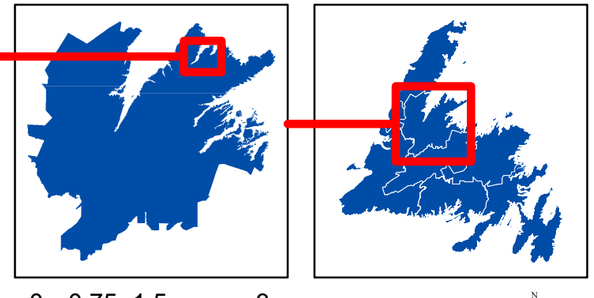

0 0.75 1.5 3 Kilometers

1:79,000

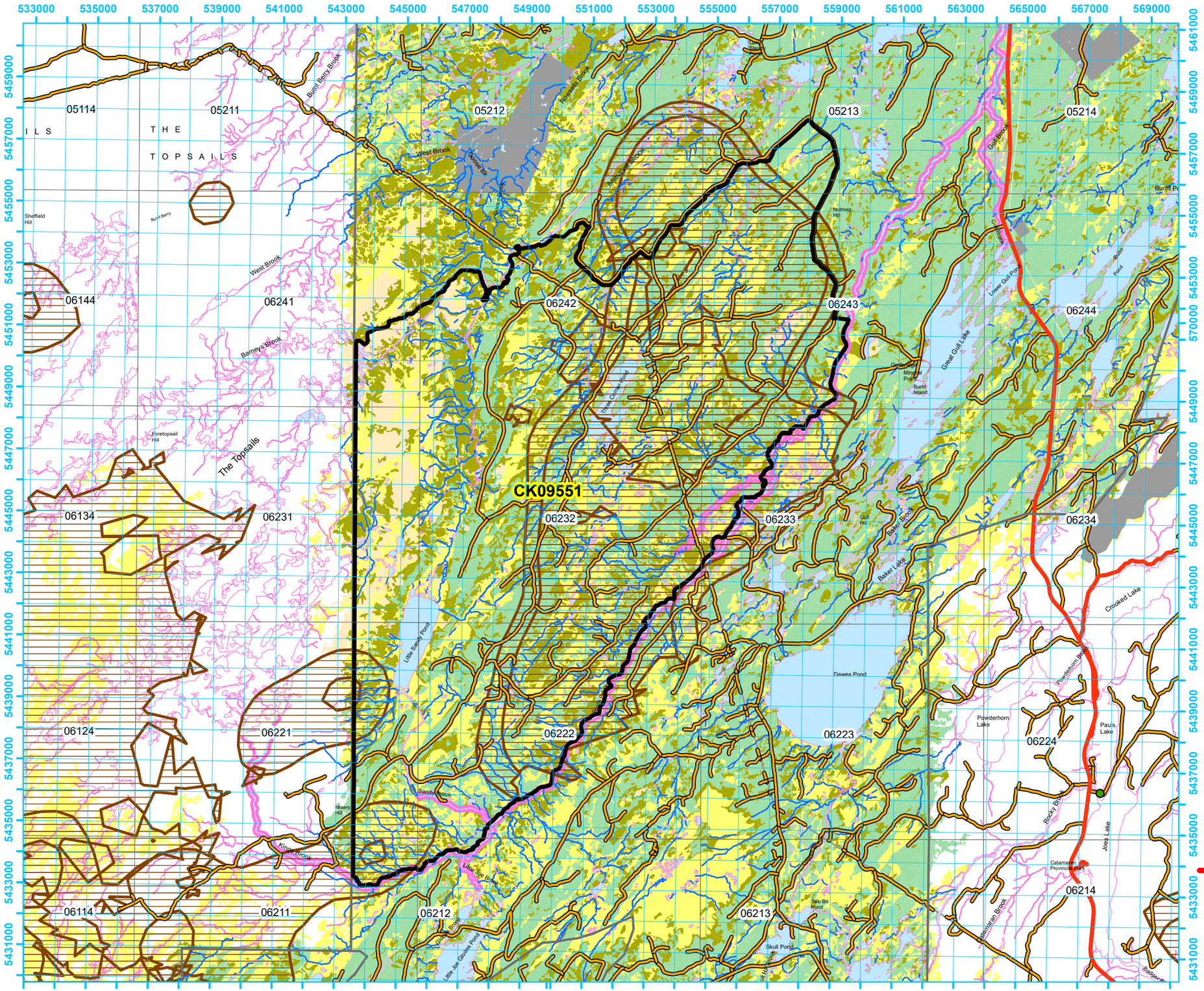

Newfoundland Labrador

Five Year Operating Plan: 2027 - 2031
Domestic Harvest
Plan Map

Planning Zone : 7
FMD: 09

Operating Area No.: CK09551
Name: Misery Hill

For block information and statistics, refer to Cover Page.

Plan Features

- FYOP Operating Area
- Recent Cut

Basemap Features

- Bridge
- Culvert
- Open Arch
- Public Road
- Resource Road
- Stream
- Water Body
- Productive Forest
- Bog
- Scrub
- Other Non-forest

Restrictions

- Regulatory
- Caribou Areas
- Protected Water Supply
- No Cut Buffer

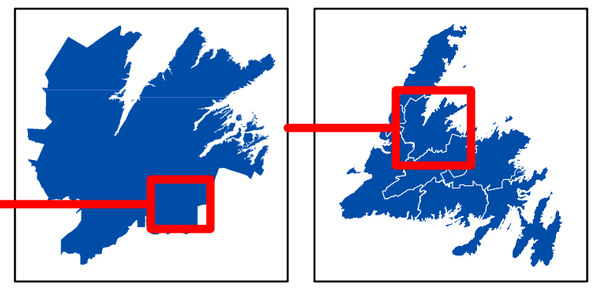

0 1.25 2.5 5 Kilometers

1:125,000

Newfoundland Labrador

Five Year Operating Plan: 2027 - 2031
Domestic Harvest
Plan Map

Planning Zone : 7
FMD: 09

Operating Area No.: CC09505
Name: Nipper's Harbour Jct

For block information and statistics, refer to Cover Page.

Plan Features
- FYOP Operating Area
- Recent Cut

Basemap Features
- Bridge
- Culvert
- Open Arch
- Public Road
- Resource Road
- Stream
- Water Body
- Productive Forest
- Bog
- Scrub
- Other Non-forest

Restrictions
- Regulatory
- Caribou Areas
- Protected Water Supply
- No Cut Buffer

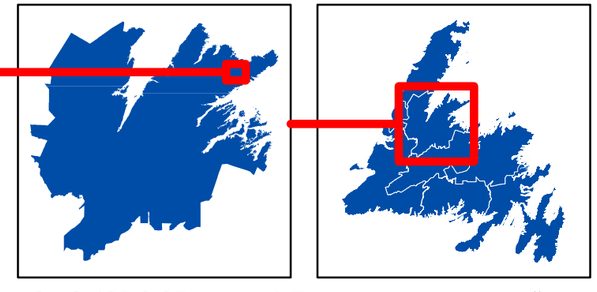

0 0.425 0.85 1.7
Kilometers
1:41,000



Newfoundland Labrador

Five Year Operating Plan: 2027 - 2031
Domestic Harvest
Plan Map

Planning Zone : 7
FMD: 09

Operating Area No.: CK09552
Name: Nutmeg

For block information and statistics, refer to Cover Page.

Plan Features

- FYOP Operating Area
- Recent Cut

Basemap Features

- Bridge
- Culvert
- Open Arch
- Public Road
- Resource Road
- Stream
- Water Body
- Productive Forest
- Bog
- Scrub
- Other Non-forest

Restrictions

- Regulatory
- Caribou Areas
- Protected Water Supply
- No Cut Buffer

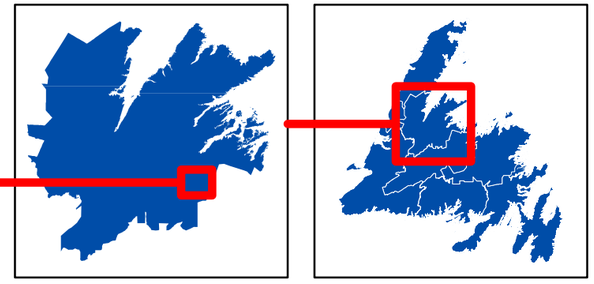

0 0.5 1 2 Kilometers

1:65,000

Five Year Operating Plan: 2027 - 2031
Domestic Harvest
Plan Map

Planning Zone : 7
FMD: 09

Operating Area No.: CC09504
Name: Pacquet

For block information and statistics, refer to Cover Page.

Plan Features

- FYOP Operating Area
- Recent Cut

Basemap Features

- Bridge
- Culvert
- Open Arch
- Public Road
- Resource Road
- Stream
- Water Body
- Productive Forest
- Bog
- Scrub
- Other Non-forest

Restrictions

- Regulatory
- Caribou Areas
- Protected Water Supply
- No Cut Buffer

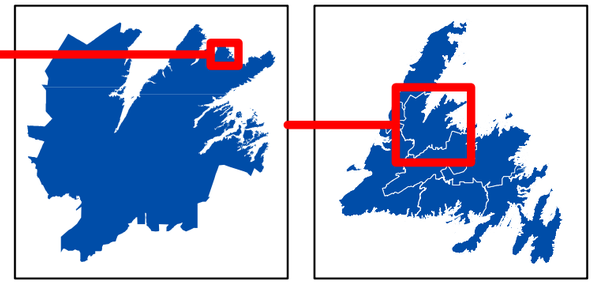

0 0.5 1 2 Kilometers

1:58,000

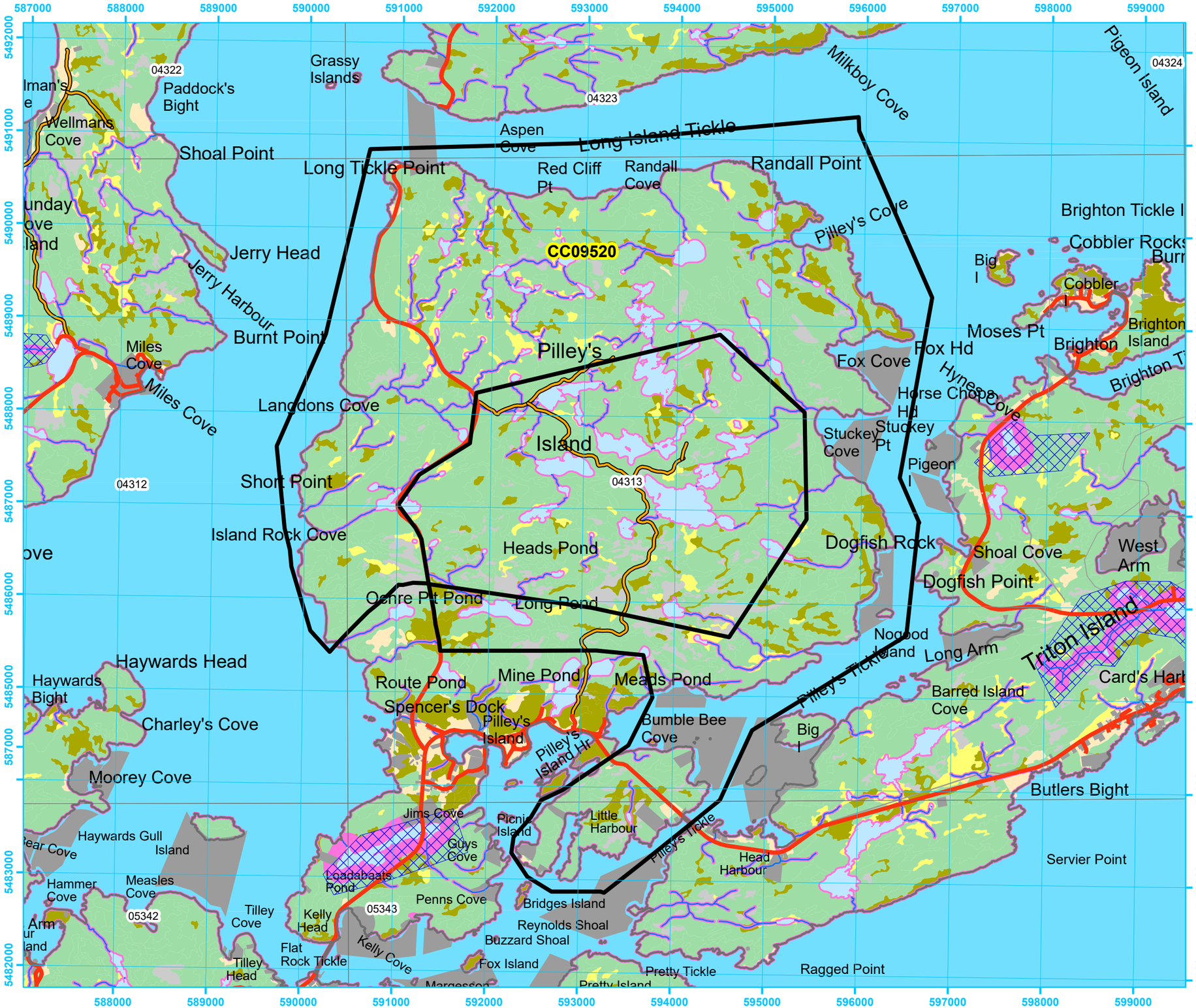

Newfoundland Labrador

Five Year Operating Plan: 2027 - 2031
Domestic Harvest
Plan Map

Planning Zone : 7
FMD: 09

Operating Area No.: CC09520
Name: Pilley's Island

For block information and statistics, refer to Cover Page.

Plan Features
- FYOP Operating Area
- Recent Cut

Basemap Features
- Bridge
- Culvert
- Open Arch
- Public Road
- Resource Road
- Stream
- Water Body
- Productive Forest
- Bog
- Scrub
- Other Non-forest

Restrictions
- Regulatory
- Caribou Areas
- Protected Water Supply
- No Cut Buffer

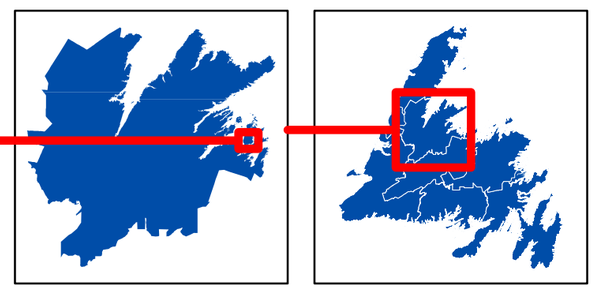

0 0.425 0.85 1.7 Kilometers

1:42,000

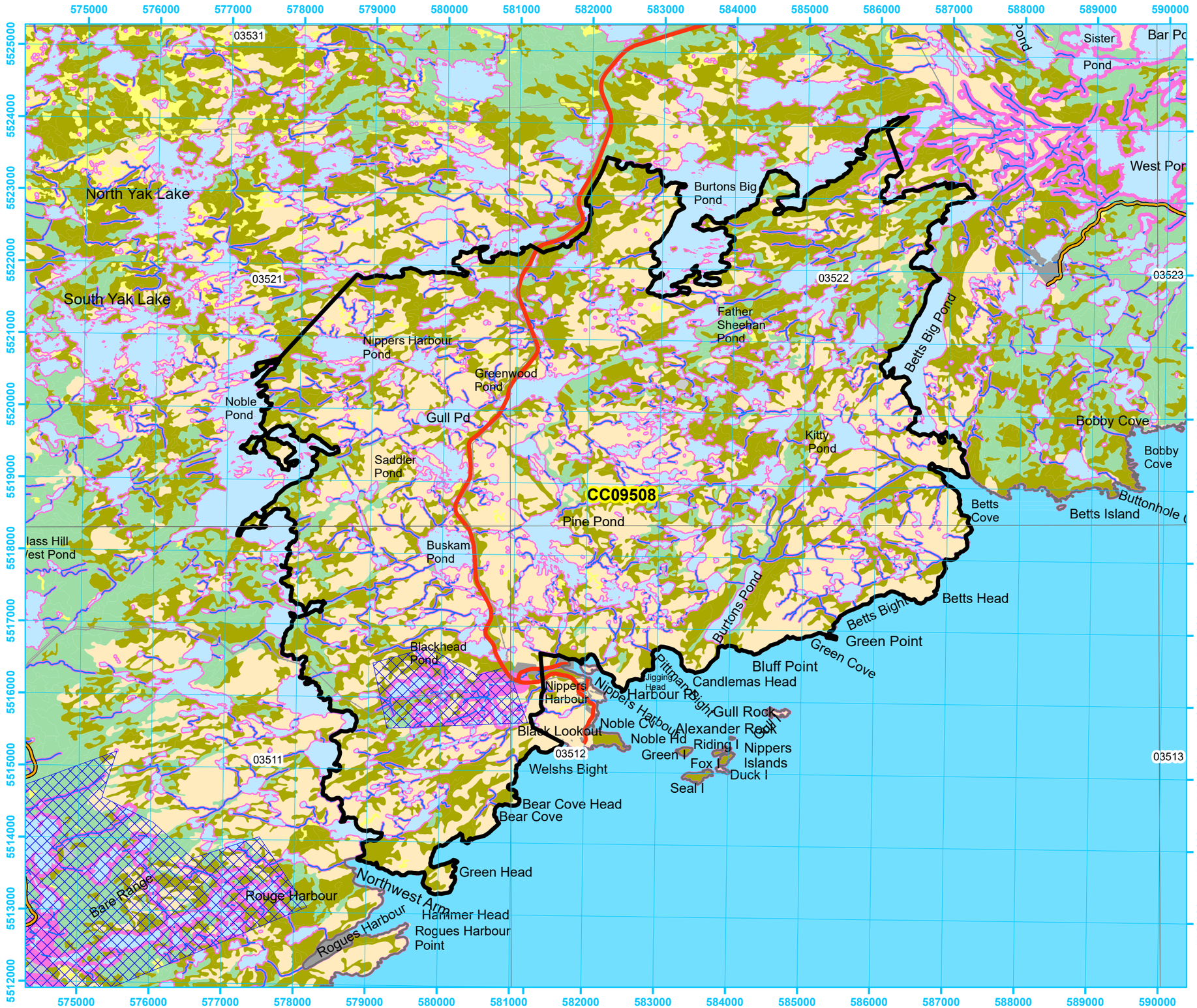

Newfoundland Labrador

Five Year Operating Plan: 2027 - 2031
Domestic Harvest
Plan Map

Planning Zone : 7
FMD: 09

Operating Area No.: CC09508
Name: Pine Pond

For block information and statistics, refer to Cover Page.

Plan Features

- FYOP Operating Area
- Recent Cut

Basemap Features

- Bridge
- Culvert
- Open Arch
- Public Road
- Resource Road
- Stream
- Water Body
- Productive Forest
- Bog
- Scrub
- Other Non-forest

Restrictions

- Regulatory
- Caribou Areas
- Protected Water Supply
- No Cut Buffer

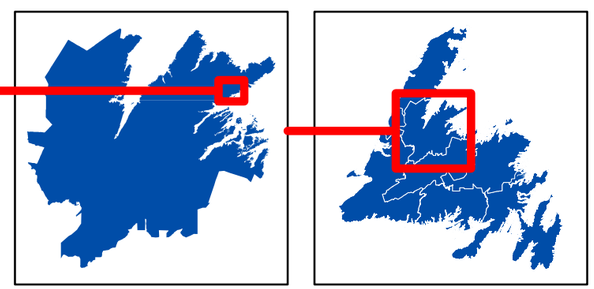

0 0.5 1 2 Kilometers

1:54,000

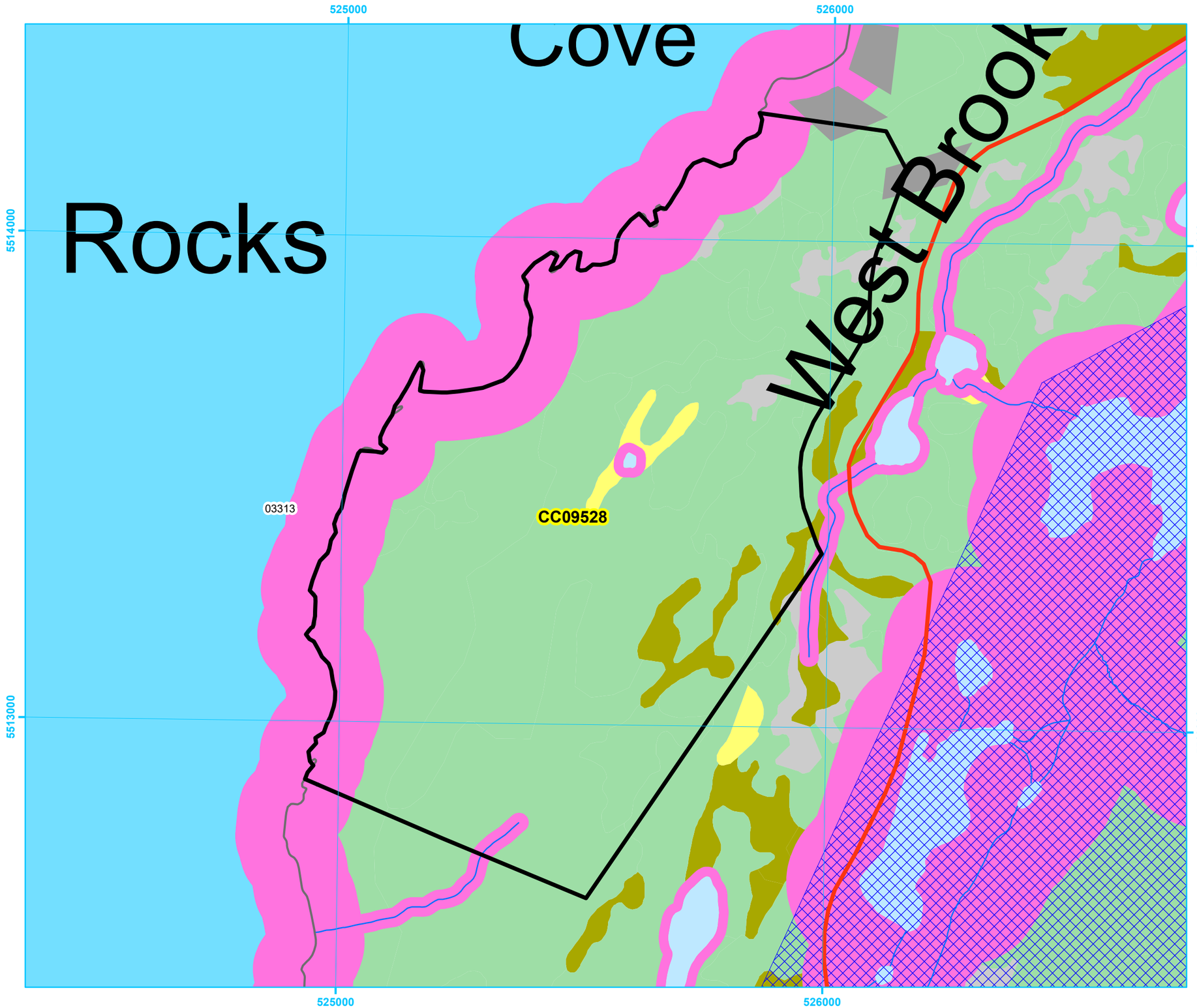

Newfoundland Labrador

Five Year Operating Plan: 2027 - 2031
Domestic Harvest
Plan Map

Planning Zone : 7
FMD: 09

Operating Area No.: CC09528
Name: Purbeck's Cove

For block information and statistics, refer to Cover Page.

Plan Features
- FYOP Operating Area
- Recent Cut

Basemap Features
- Bridge
- Culvert
- Open Arch
- Public Road
- Resource Road
- Stream
- Water Body
- Productive Forest
- Bog
- Scrub
- Other Non-forest

Restrictions
- Regulatory
- Caribou Areas
- Protected Water Supply
- No Cut Buffer

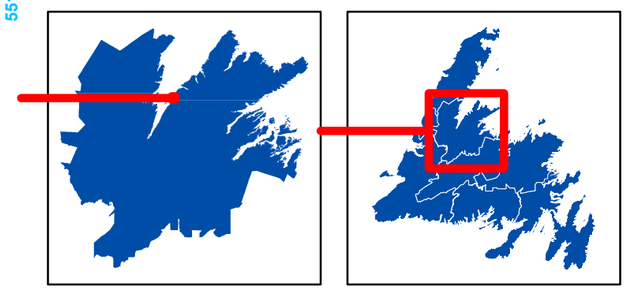

0 0.0750.15 0.3 Kilometers

1:8,000

Newfoundland Labrador

Five Year Operating Plan: 2027 - 2031
Domestic Harvest
Plan Map

Planning Zone : 7
FMD: 09

Operating Area No.: CK09547
Name: Rambler

For block information and statistics, refer to Cover Page.

Plan Features

- FYOP Operating Area
- Recent Cut

Basemap Features

- Bridge
- Culvert
- Open Arch
- Public Road
- Resource Road
- Stream
- Water Body
- Productive Forest
- Bog
- Scrub
- Other Non-forest

Restrictions

- Regulatory
- Caribou Areas
- Protected Water Supply
- No Cut Buffer

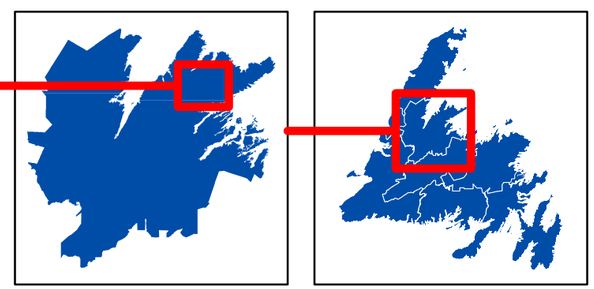

0 1 2 4 Kilometers

1:107,000

Newfoundland Labrador

Five Year Operating Plan: 2027 - 2031
Domestic Harvest
Plan Map

Planning Zone : 7
FMD: 09

Operating Area No.: CC09522
Name: Robert's Arm

For block information and statistics, refer to Cover Page.

Plan Features
- FYOP Operating Area
- Recent Cut

Basemap Features
- Bridge
- Culvert
- Open Arch
- Public Road
- Resource Road
- Stream
- Water Body
- Productive Forest
- Bog
- Scrub
- Other Non-forest

Restrictions
- Regulatory
- Caribou Areas
- Protected Water Supply
- No Cut Buffer

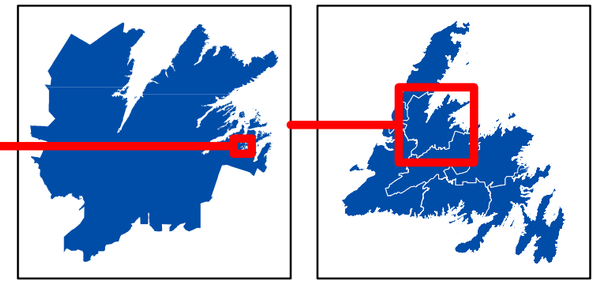

0 0.375 0.75 1.5 Kilometers

1:38,000

Newfoundland Labrador

Five Year Operating Plan: 2027 - 2031
Domestic Harvest
Plan Map

Planning Zone : 7
FMD: 09

Operating Area No.: CK09554
Name: Rocky Pond

For block information and statistics, refer to Cover Page.

Plan Features

- FYOP Operating Area
- Recent Cut

Basemap Features

- Bridge
- Culvert
- Open Arch
- Public Road
- Resource Road
- Stream
- Water Body
- Productive Forest
- Bog
- Scrub
- Other Non-forest

Restrictions

- Regulatory
- Caribou Areas
- Protected Water Supply
- No Cut Buffer

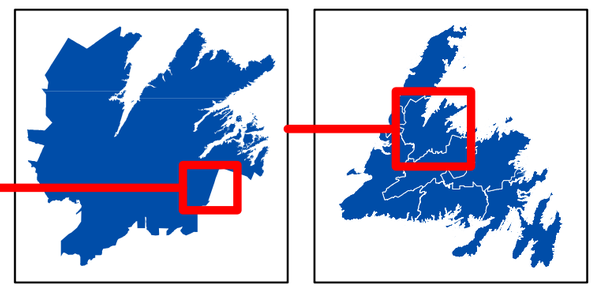

0 1 2 4 Kilometers

1:114,000

Newfoundland Labrador

Five Year Operating Plan: 2027 - 2031
Domestic Harvest
Plan Map

Planning Zone : 7
FMD: 09

Operating Area No.: CK09557
Name: Seal Cove North

For block information and statistics, refer to Cover Page.

Plan Features

- FYOP Operating Area
- Recent Cut

Basemap Features

- Bridge
- Culvert
- Open Arch
- Public Road
- Resource Road
- Stream
- Water Body
- Productive Forest
- Bog
- Scrub
- Other Non-forest

Restrictions

- Regulatory
- Caribou Areas
- Protected Water Supply
- No Cut Buffer

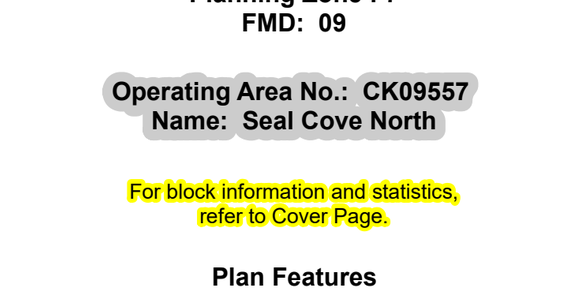

0 1.25 2.5 5 Kilometers

1:135,000

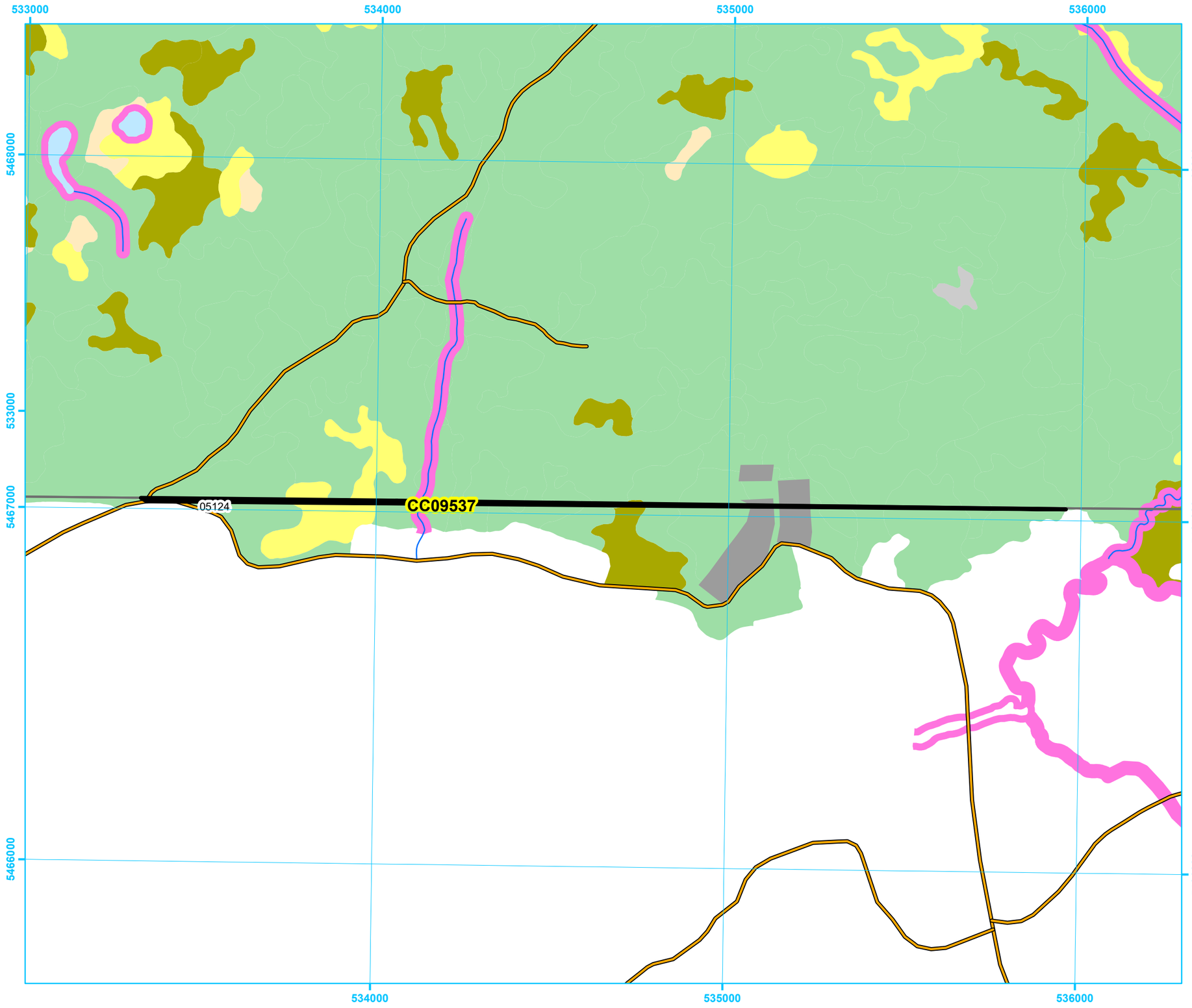

Newfoundland Labrador

Five Year Operating Plan: 2027 - 2031
Domestic Harvest
Plan Map

Planning Zone : 7
FMD: 09

Operating Area No.: CC09537
Name: Sheffield

For block information and statistics, refer to Cover Page.

Plan Features

- FYOP Operating Area
- Recent Cut

Basemap Features

- Bridge
- Culvert
- Open Arch
- Public Road
- Resource Road
- Stream
- Water Body
- Productive Forest
- Bog
- Scrub
- Other Non-forest

Restrictions

- Regulatory
- Caribou Areas
- Protected Water Supply
- No Cut Buffer

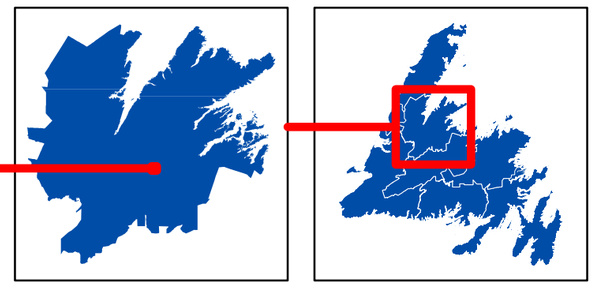

0 0.1 0.2 0.4 Kilometers

1:11,000

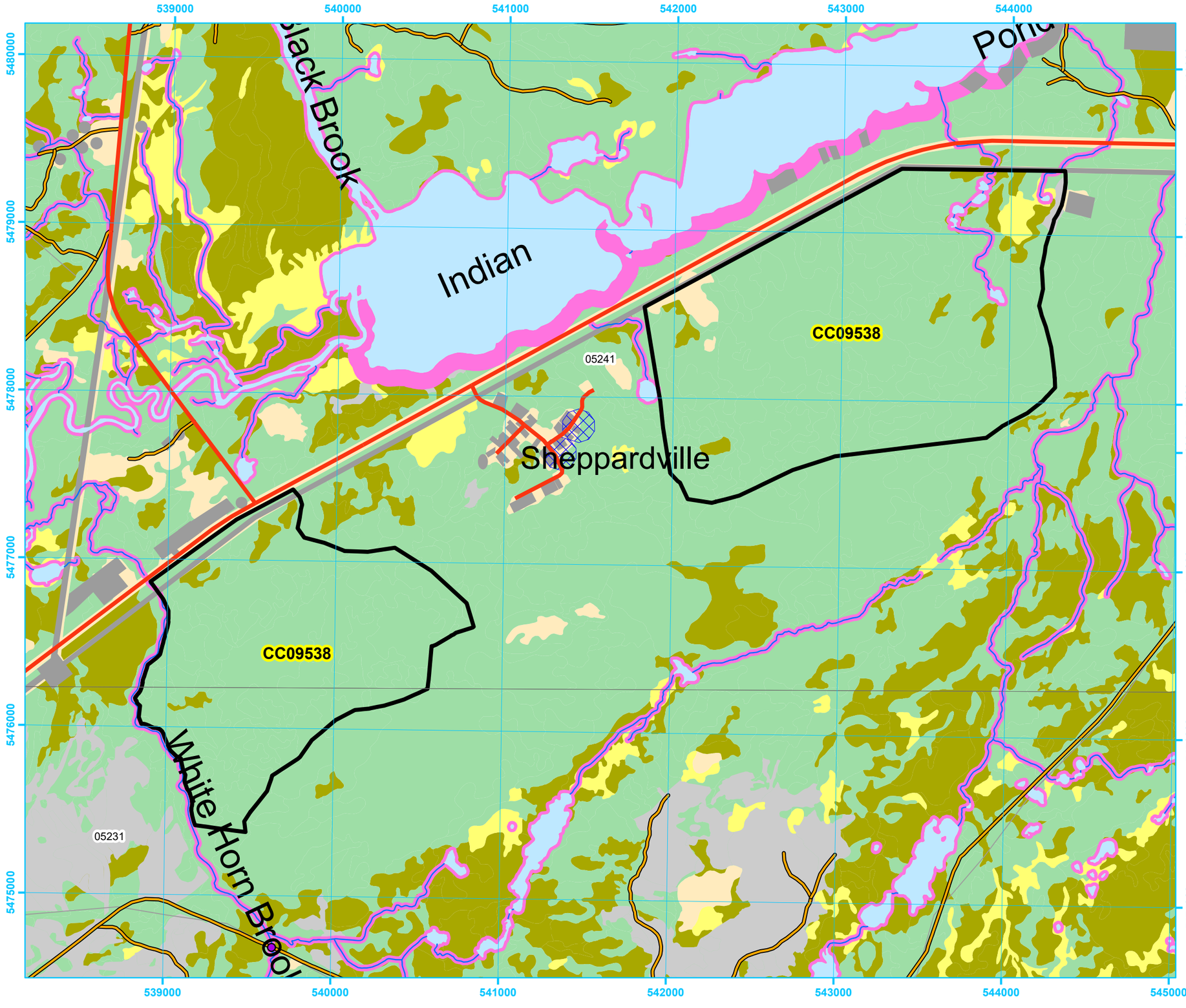

Newfoundland Labrador

Five Year Operating Plan: 2027 - 2031
Domestic Harvest
Plan Map

Planning Zone : 7
FMD: 09

Operating Area No.: CC09538
Name: Sheppardville

For block information and statistics, refer to Cover Page.

Plan Features
- FYOP Operating Area
- Recent Cut

Basemap Features
- Bridge
- Culvert
- Open Arch
- Public Road
- Resource Road
- Stream
- Water Body
- Productive Forest
- Bog
- Scrub
- Other Non-forest

Restrictions
- Regulatory
- Caribou Areas
- Protected Water Supply
- No Cut Buffer

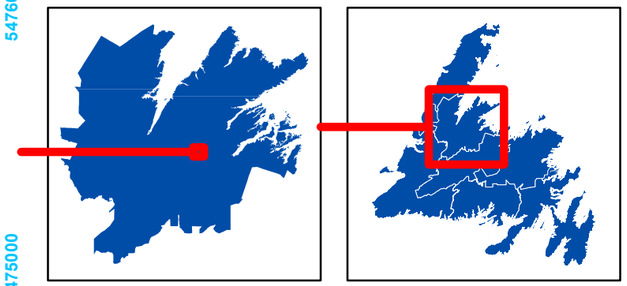

0 0.225 0.45 0.9 Kilometers

1:23,000

Newfoundland Labrador

Five Year Operating Plan: 2027 - 2031
Domestic Harvest
Plan Map

Planning Zone : 7
FMD: 09

Operating Area No.: CC09535
Name: Shoal Pond

For block information and statistics, refer to Cover Page.

Plan Features

- FYOP Operating Area
- Recent Cut

Basemap Features

- Bridge
- Culvert
- Open Arch
- Public Road
- Resource Road
- Stream
- Water Body
- Productive Forest
- Bog
- Scrub
- Other Non-forest

Restrictions

- Regulatory
- Caribou Areas
- Protected Water Supply
- No Cut Buffer

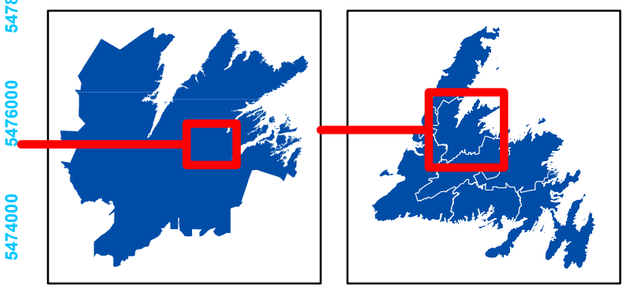

0 1 2 4 Kilometers

1:105,000

Newfoundland Labrador

Five Year Operating Plan: 2027 - 2031
Domestic Harvest
Plan Map

Planning Zone : 7
FMD: 09

Operating Area No.: CC09540
Name: Shoe Cove South

For block information and statistics, refer to Cover Page.

Plan Features
- FYOP Operating Area
- Recent Cut

Basemap Features
- Bridge
- Culvert
- Open Arch
- Public Road
- Resource Road
- Stream
- Water Body
- Productive Forest
- Bog
- Scrub
- Other Non-forest

Restrictions
- Regulatory
- Caribou Areas
- Protected Water Supply
- No Cut Buffer

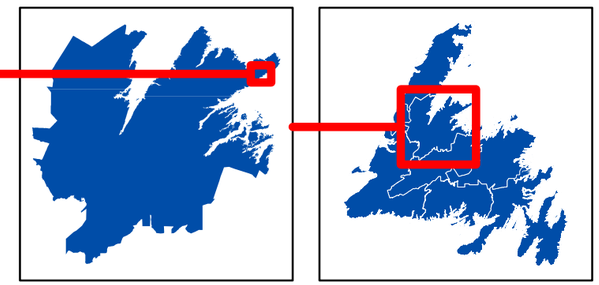

0 0.45 0.9 1.8 Kilometers

1:43,000

Five Year Operating Plan: 2027 - 2031
Domestic Harvest
Plan Map

Planning Zone : 7
FMD: 09

Operating Area No.: CC09516
Name: Springdale East

For block information and statistics, refer to Cover Page.

Plan Features

- FYOP Operating Area
- Recent Cut

Basemap Features

- Bridge
- Culvert
- Open Arch
- Public Road
- Resource Road
- Stream
- Water Body
- Productive Forest
- Bog
- Scrub
- Other Non-forest

Restrictions

- Regulatory
- Caribou Areas
- Protected Water Supply
- No Cut Buffer

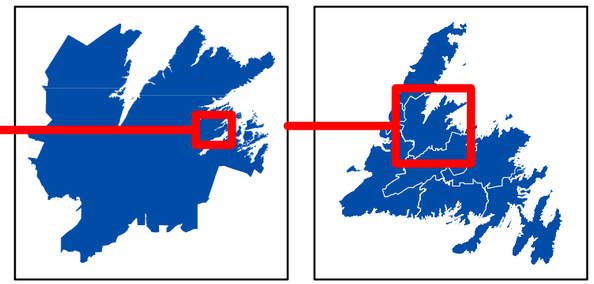

0 0.75 1.5 3 Kilometers

1:76,000

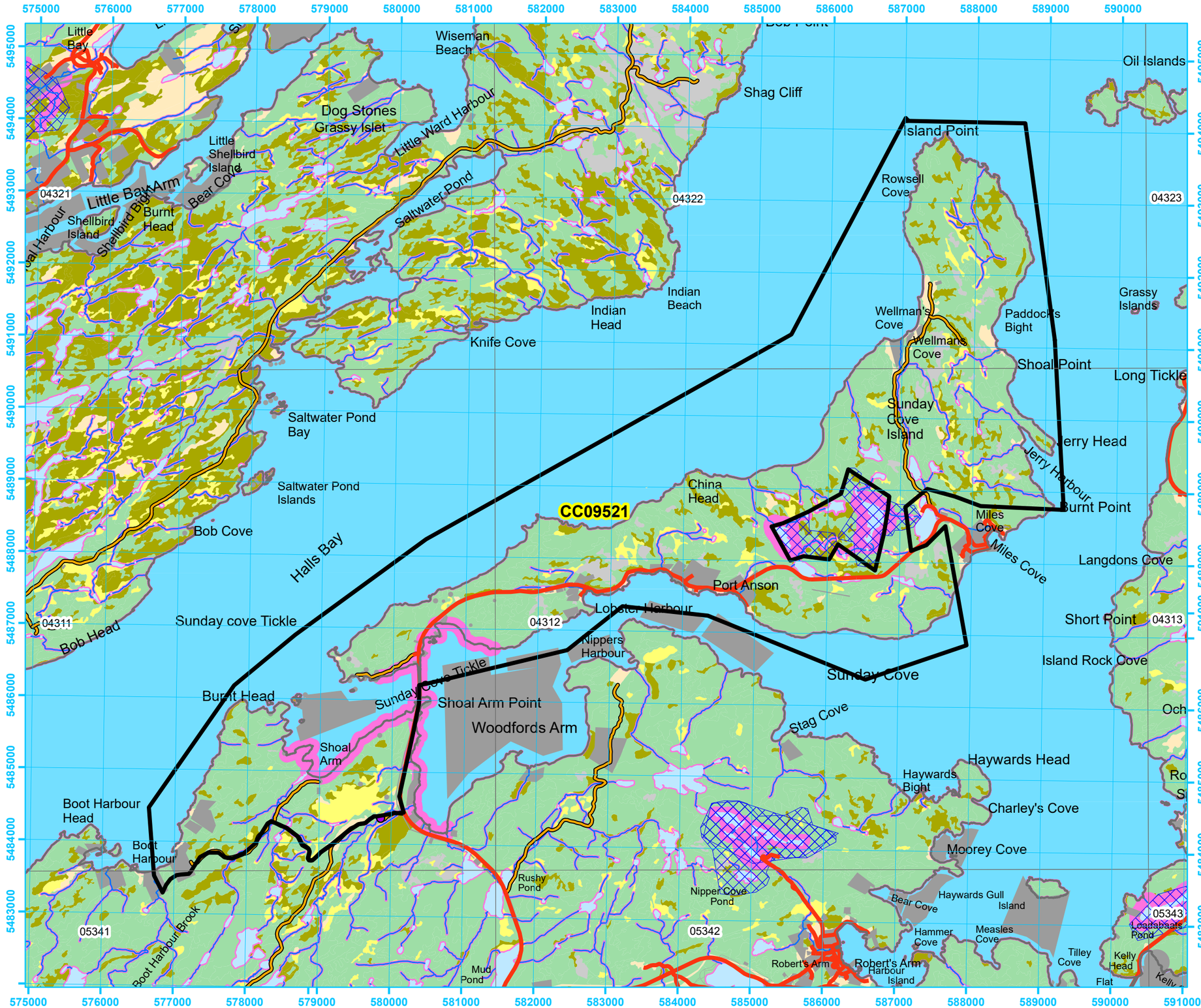

Newfoundland Labrador

Five Year Operating Plan: 2027 - 2031
Domestic Harvest
Plan Map

Planning Zone : 7
FMD: 09

Operating Area No.: CC09521
Name: Sunday Cove Island

For block information and statistics, refer to Cover Page.

Plan Features

- FYOP Operating Area
- Recent Cut

Basemap Features

- Bridge
- Culvert
- Open Arch
- Public Road
- Resource Road
- Stream
- Water Body
- Productive Forest
- Bog
- Scrub
- Other Non-forest

Restrictions

- Regulatory
- Caribou Areas
- Protected Water Supply
- No Cut Buffer

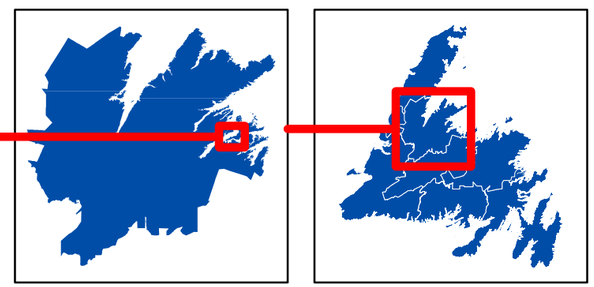

0 0.5 1 2 Kilometers

1:54,000

Newfoundland Labrador

Five Year Operating Plan: 2027 - 2031
Domestic Harvest
Plan Map

Planning Zone : 7
FMD: 09

Operating Area No.: CC09519
Name: Triton-Brighton

For block information and statistics, refer to Cover Page.

Plan Features

- FYOP Operating Area
- Recent Cut

Basemap Features

- Bridge
- Culvert
- Open Arch
- Public Road
- Resource Road
- Stream
- Water Body
- Productive Forest
- Bog
- Scrub
- Other Non-forest

Restrictions

- Regulatory
- Caribou Areas
- Protected Water Supply
- No Cut Buffer

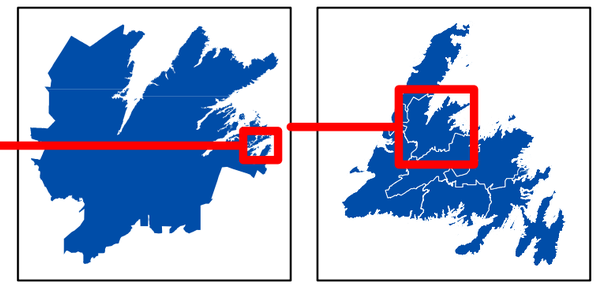

0 0.75 1.5 3 Kilometers

1:73,000

Newfoundland Labrador

Five Year Operating Plan: 2027 - 2031
Domestic Harvest
Plan Map

Planning Zone : 7
FMD: 09

Operating Area No.: CC09534
Name: Warr's Road

For block information and statistics, refer to Cover Page.

Plan Features

- FYOP Operating Area
- Recent Cut

Basemap Features

- Bridge
- Culvert
- Open Arch
- Public Road
- Resource Road
- Stream
- Water Body
- Productive Forest
- Bog
- Scrub
- Other Non-forest

Restrictions

- Regulatory
- Caribou Areas
- Protected Water Supply
- No Cut Buffer

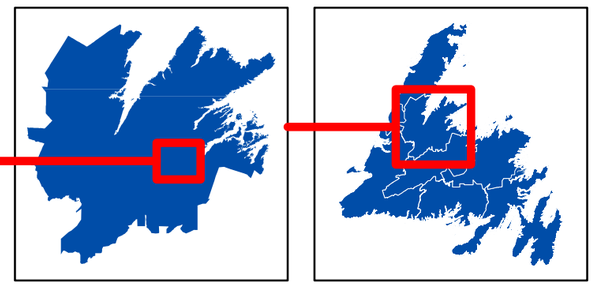

0 0.75 1.5 3 Kilometers

1:92,000

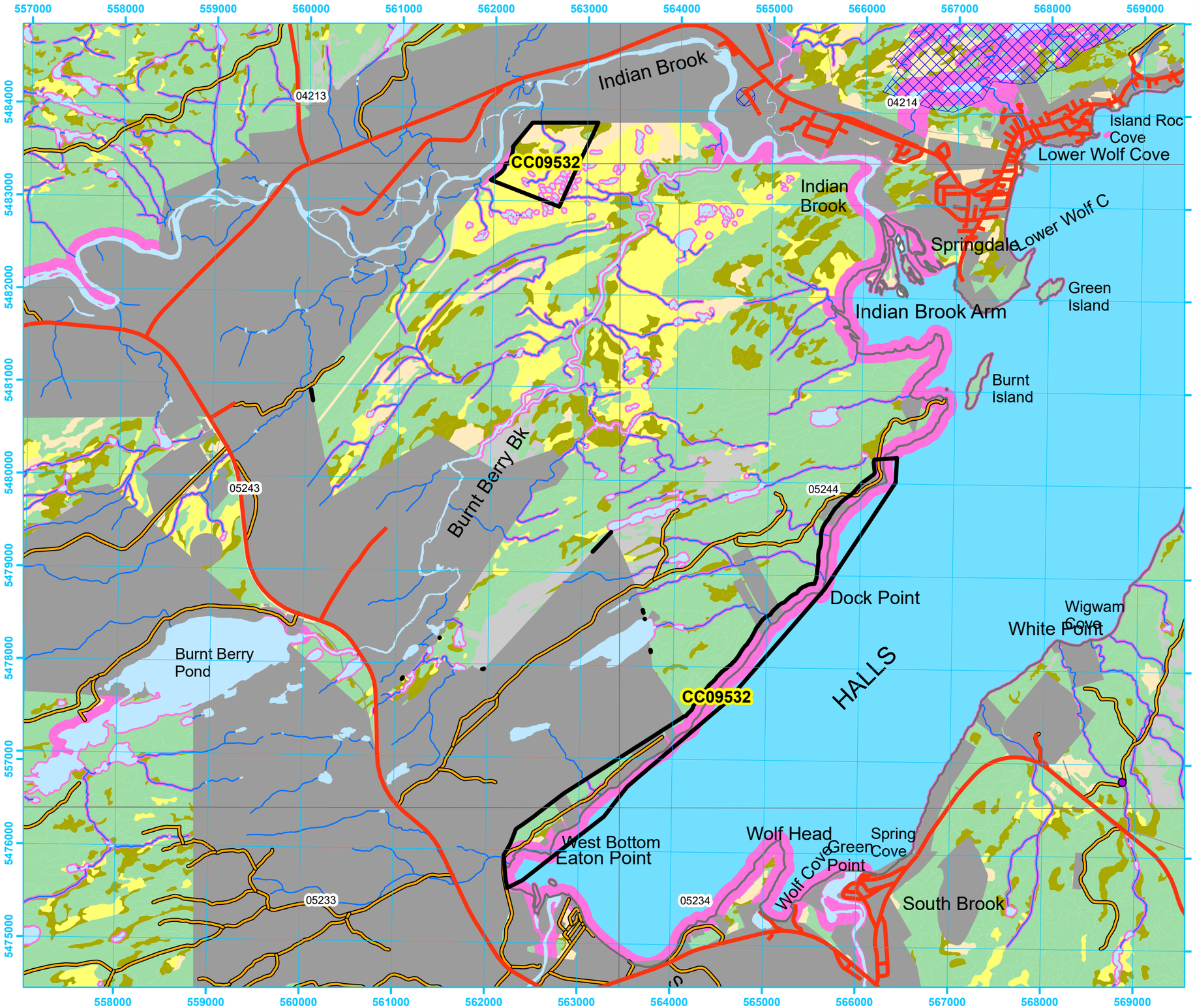

Newfoundland Labrador

Five Year Operating Plan: 2027 - 2031
Domestic Harvest
Plan Map

Planning Zone : 7
FMD: 09

Operating Area No.: CC09532
Name: West Bottom North

For block information and statistics, refer to Cover Page.

Plan Features

- FYOP Operating Area
- Recent Cut

Basemap Features

- Bridge
- Culvert
- Open Arch
- Public Road
- Resource Road
- Stream
- Water Body
- Productive Forest
- Bog
- Scrub
- Other Non-forest

Restrictions

- Regulatory
- Caribou Areas
- Protected Water Supply
- No Cut Buffer

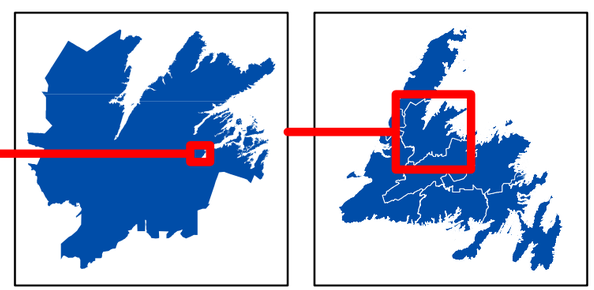

0 0.425 0.85 1.7
Kilometers

1:42,000

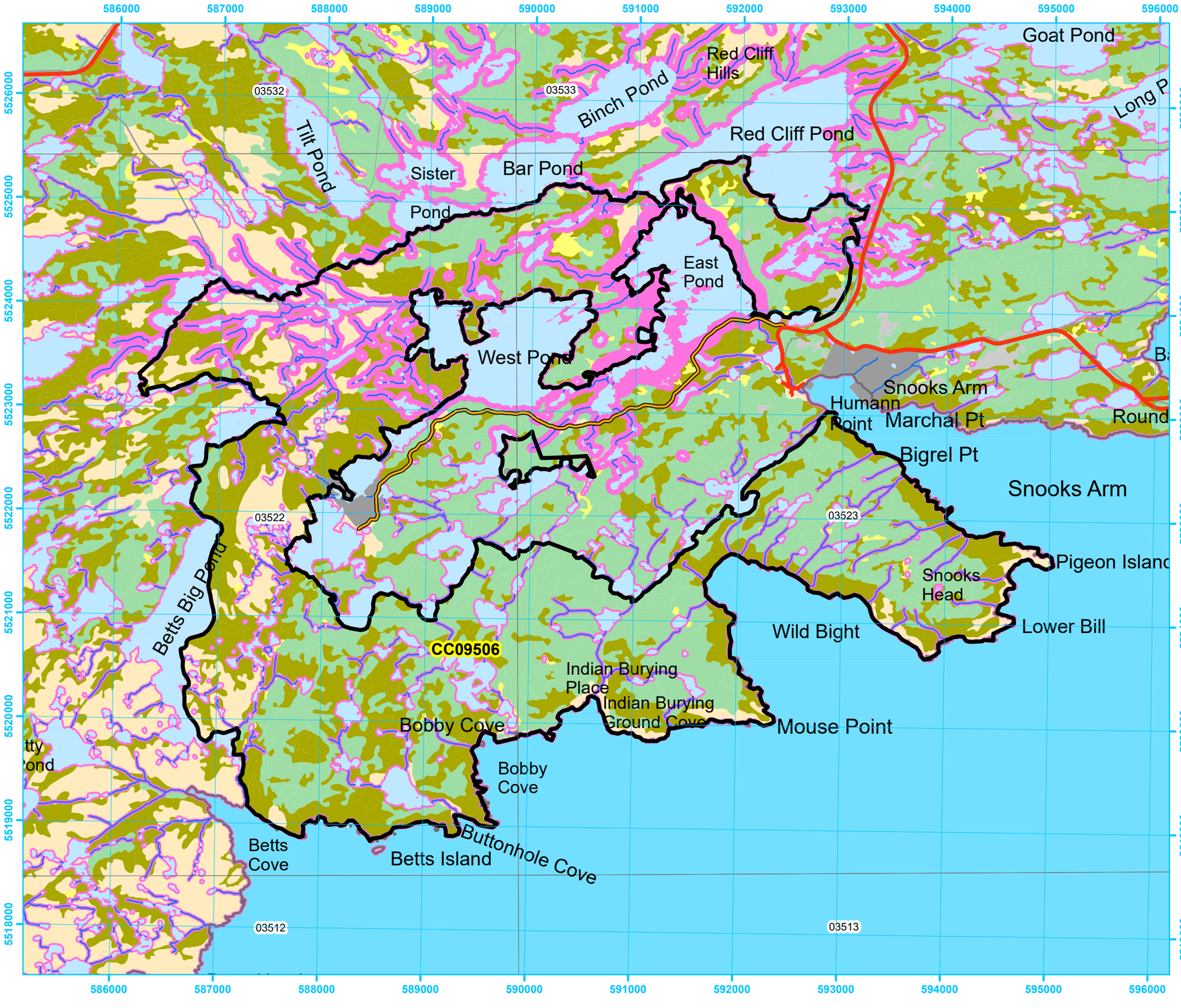

Newfoundland Labrador

Five Year Operating Plan: 2027 - 2031
Domestic Harvest
Plan Map

Planning Zone : 7
FMD: 09

Operating Area No.: CC09506
Name: West Pond

For block information and statistics, refer to Cover Page.

Plan Features
- FYOP Operating Area
- Recent Cut

Basemap Features
- Bridge
- Culvert
- Open Arch
- Public Road
- Resource Road
- Stream
- Water Body
- Productive Forest
- Bog
- Scrub
- Other Non-forest

Restrictions
- Regulatory
- Caribou Areas
- Protected Water Supply
- No Cut Buffer

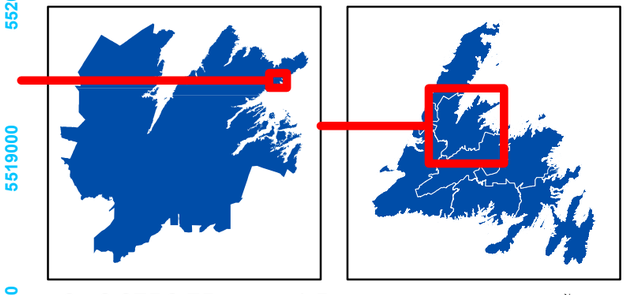

0 0.375 0.75 1.5
Kilometers

1:37,000

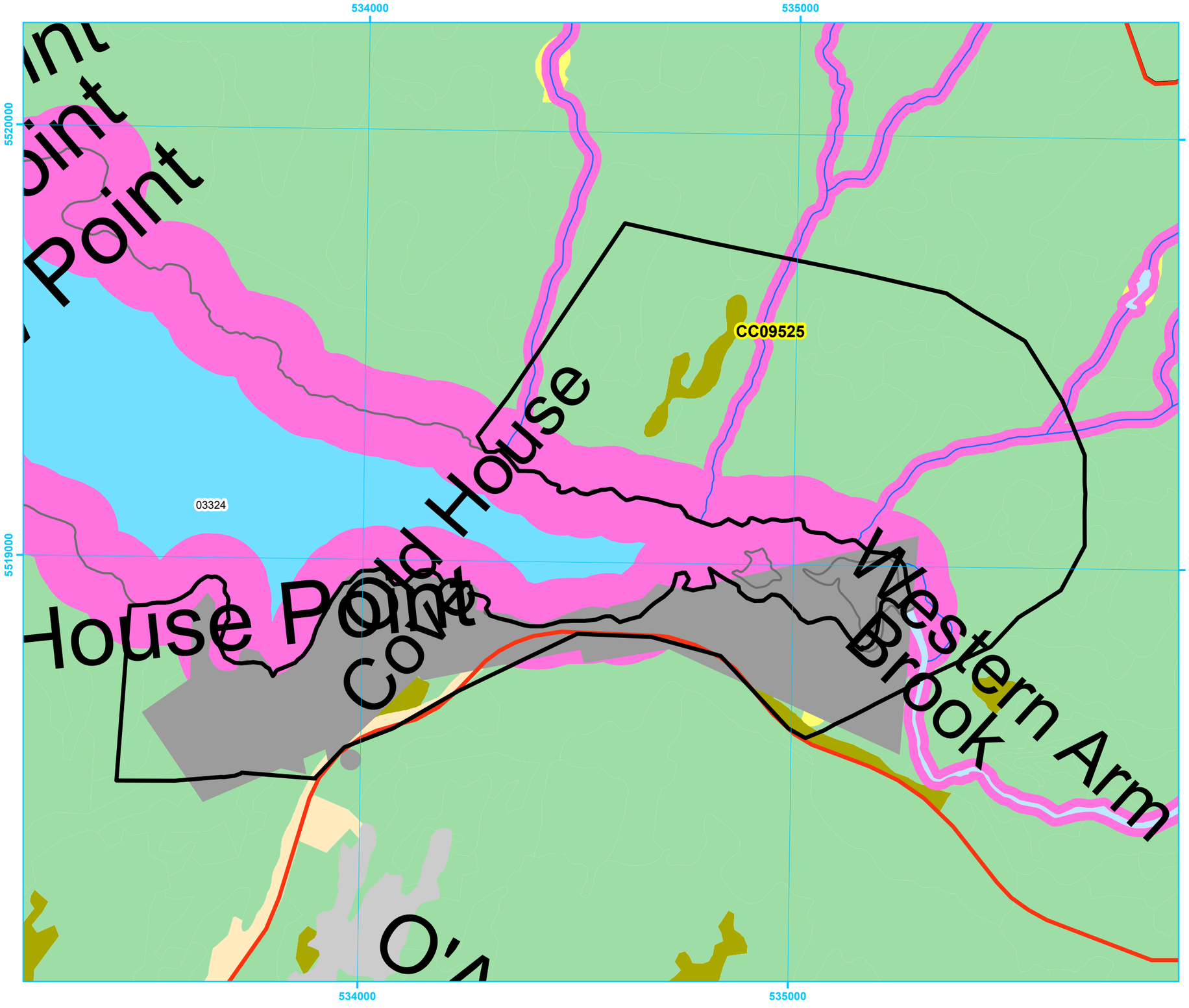

Newfoundland Labrador

Five Year Operating Plan: 2027 - 2031
Domestic Harvest
Plan Map

Planning Zone : 7
FMD: 09

Operating Area No.: CC09525
Name: Western Arm

For block information and statistics, refer to Cover Page.

Plan Features
- FYOP Operating Area
- Recent Cut

Basemap Features
- Bridge
- Culvert
- Open Arch
- Public Road
- Resource Road
- Stream
- Water Body
- Productive Forest
- Bog
- Scrub
- Other Non-forest

Restrictions
- Regulatory
- Caribou Areas
- Protected Water Supply
- No Cut Buffer

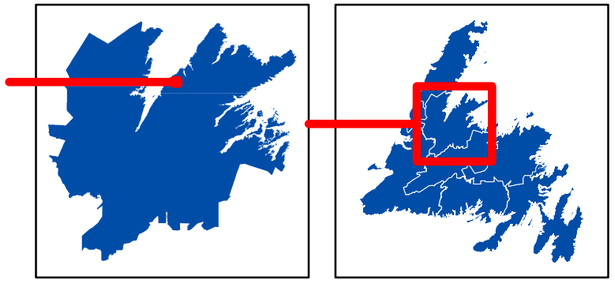

0 0.075 0.15 0.3
Kilometers
1:9,000

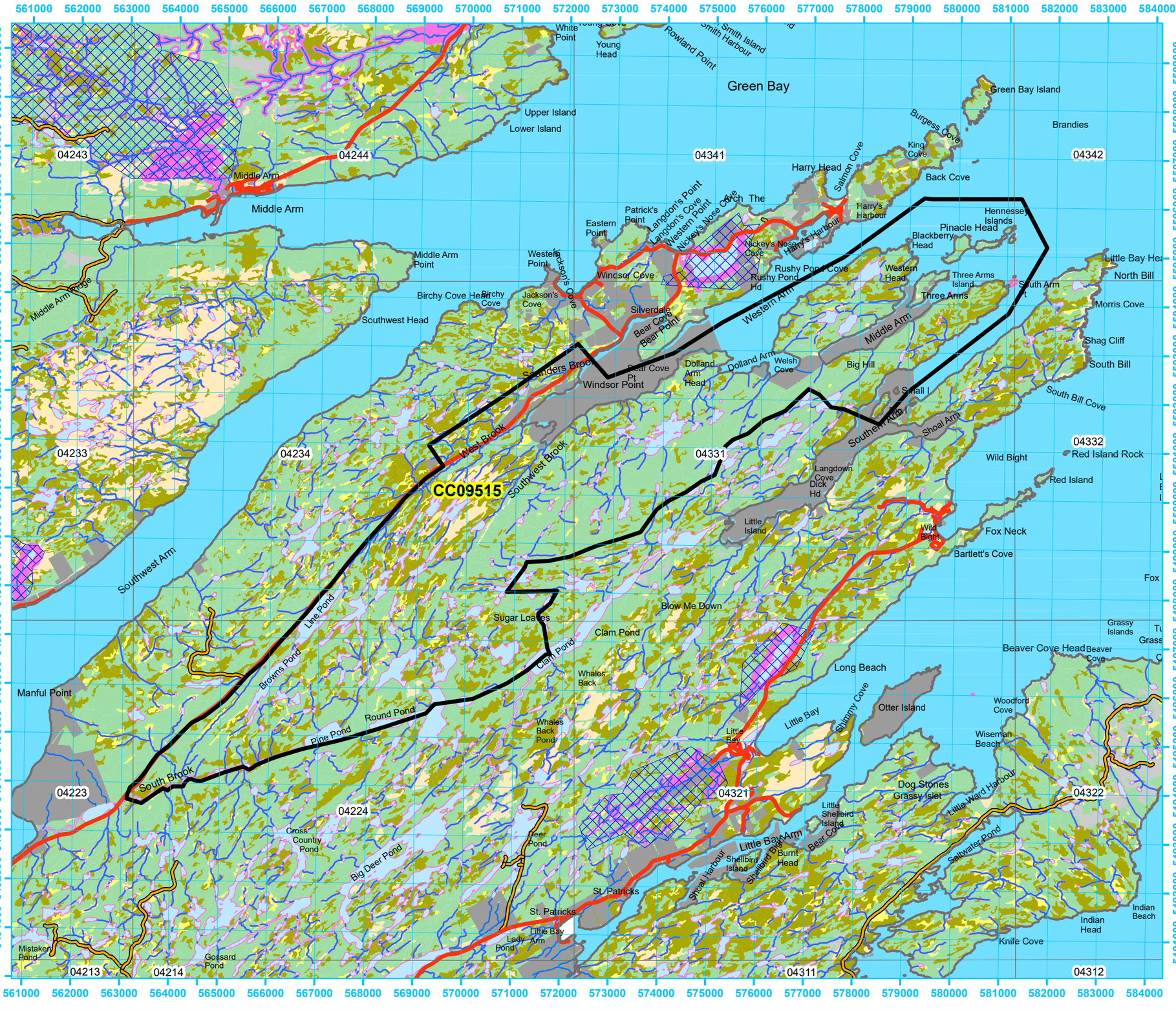

Newfoundland Labrador

Five Year Operating Plan: 2027 - 2031
Domestic Harvest
Plan Map

Planning Zone : 7
FMD: 09

Operating Area No.: CC09515
Name: Western Arm-Green Bay

For block information and statistics, refer to Cover Page.

Plan Features

- FYOP Operating Area
- Recent Cut

Basemap Features

- Bridge
- Culvert
- Open Arch
- Public Road
- Resource Road
- Stream
- Water Body
- Productive Forest
- Bog
- Scrub
- Other Non-forest

Restrictions

- Regulatory
- Caribou Areas
- Protected Water Supply
- No Cut Buffer

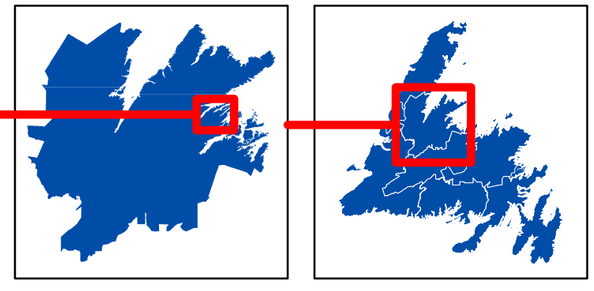

0 0.75 1.5 3
Kilometers
1:79,000

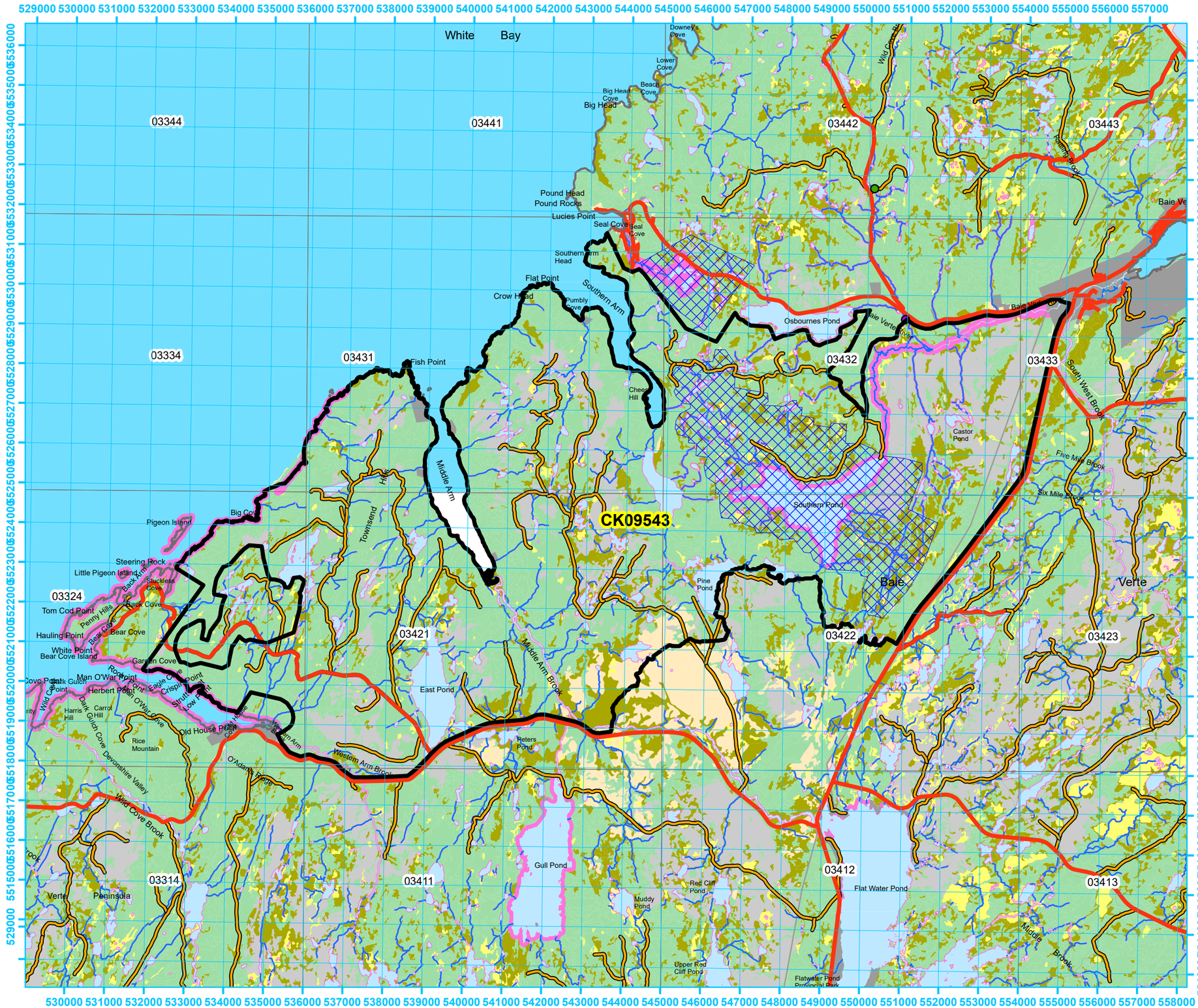

Newfoundland Labrador

Five Year Operating Plan: 2027 - 2031
Domestic Harvest
Plan Map

Planning Zone : 7
FMD: 09

Operating Area No.: CK09543
Name: Westport Road North

For block information and statistics, refer to Cover Page.

Plan Features

- FYOP Operating Area
- Recent Cut

Basemap Features

- Bridge
- Culvert
- Open Arch
- Public Road
- Resource Road
- Stream
- Water Body
- Productive Forest
- Bog
- Scrub
- Other Non-forest

Restrictions

- Regulatory
- Caribou Areas
- Protected Water Supply
- No Cut Buffer

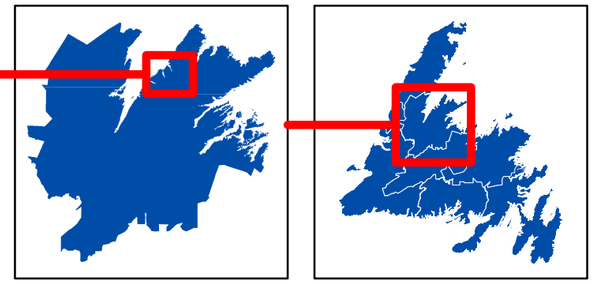

0 1 2 4 Kilometers

1:98,000

Newfoundland Labrador

Five Year Operating Plan: 2027 - 2031
Domestic Harvest
Plan Map

Planning Zone : 7
FMD: 09

Operating Area No.: CK09548
Name: Westport Road South

For block information and statistics, refer to Cover Page.

Plan Features

- FYOP Operating Area
- Recent Cut

Basemap Features

- Bridge
- Culvert
- Open Arch
- Public Road
- Resource Road
- Stream
- Water Body
- Productive Forest
- Bog
- Scrub
- Other Non-forest

Restrictions

- Regulatory
- Caribou Areas
- Protected Water Supply
- No Cut Buffer

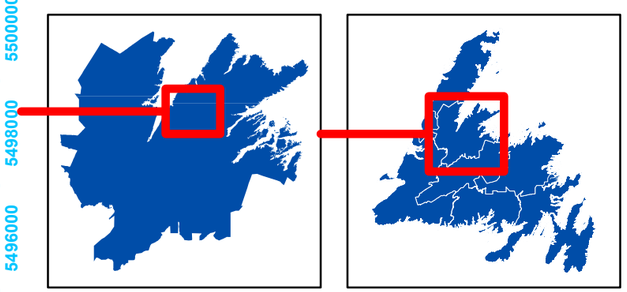

0 1 2 4 Kilometers

1:114,000

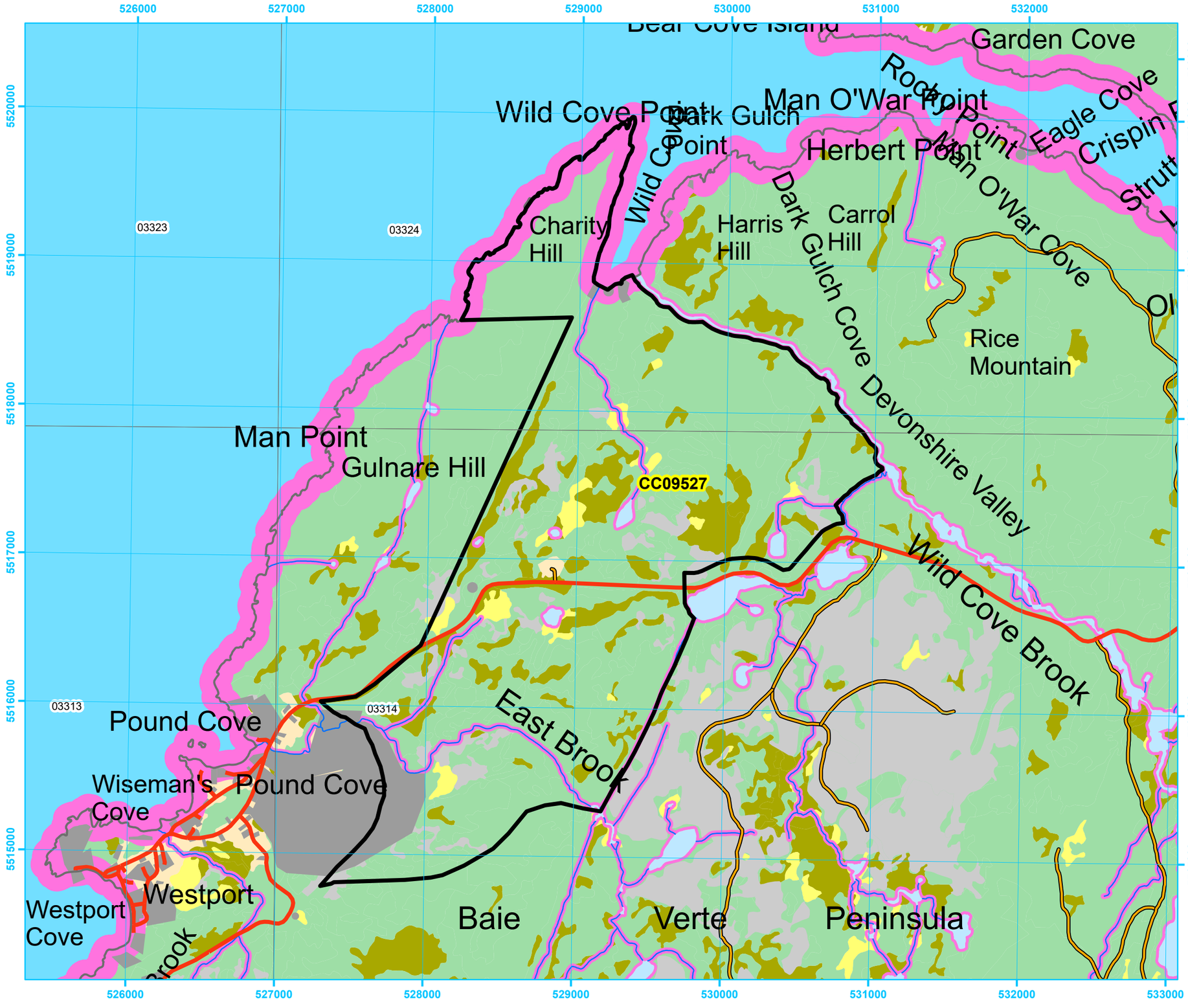

Newfoundland Labrador

Five Year Operating Plan: 2027 - 2031
Domestic Harvest
Plan Map

Planning Zone : 7
FMD: 09

Operating Area No.: CC09527
Name: Westport

For block information and statistics, refer to Cover Page.

Plan Features

- FYOP Operating Area
- Recent Cut

Basemap Features

- Bridge
- Culvert
- Open Arch
- Public Road
- Resource Road
- Stream
- Water Body
- Productive Forest
- Bog
- Scrub
- Other Non-forest

Restrictions

- Regulatory
- Caribou Areas
- Protected Water Supply
- No Cut Buffer

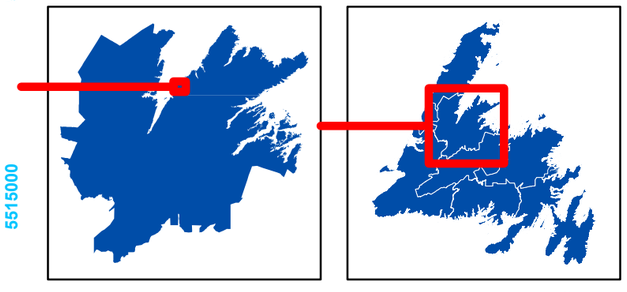

0 0.25 0.5 1 Kilometers

1:26,000

Newfoundland Labrador

Five Year Operating Plan: 2027 - 2031
Domestic Harvest
Plan Map

Planning Zone : 7
FMD: 09

Operating Area No.: CK09544
Name: Wild Cove Pond

For block information and statistics, refer to Cover Page.

Plan Features

- FYOP Operating Area
- Recent Cut

Basemap Features

- Bridge
- Culvert
- Open Arch
- Public Road
- Resource Road
- Stream
- Water Body
- Productive Forest
- Bog
- Scrub
- Other Non-forest

Restrictions

- Regulatory
- Caribou Areas
- Protected Water Supply
- No Cut Buffer

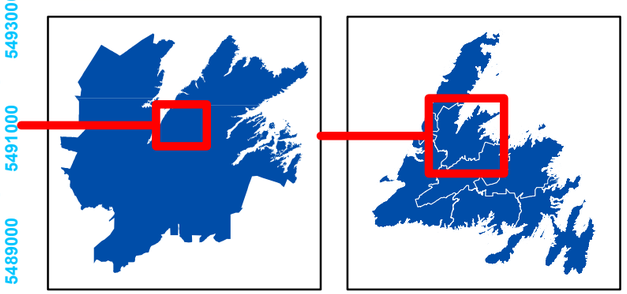

0 1 2 4 Kilometers

1:106,000

Newfoundland Labrador

Five Year Operating Plan: 2027 - 2031
Domestic Harvest
Plan Map

Planning Zone : 7
FMD: 09

Operating Area No.: CC09523
Name: Woodford's Arm

For block information and statistics, refer to Cover Page.

Plan Features
- FYOP Operating Area
- Recent Cut

Basemap Features
- Bridge
- Culvert
- Open Arch
- Public Road
- Resource Road
- Stream
- Water Body
- Productive Forest
- Bog
- Scrub
- Other Non-forest

Restrictions
- Regulatory
- Caribou Areas
- Protected Water Supply
- No Cut Buffer

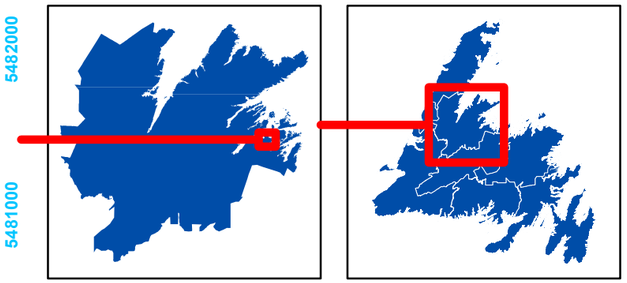

0 0.375 0.75 1.5 Kilometers

1:36,000

Five Year Operating Plan: 2027 - 2031
Domestic Harvest
Plan Map

Planning Zone : 7
FMD: 09

Operating Area No.: CC09503
Name: Woodstock East

For block information and statistics, refer to Cover Page.

Plan Features

- FYOP Operating Area
- Recent Cut

Basemap Features

- Bridge
- Culvert
- Open Arch
- Public Road
- Resource Road
- Stream
- Water Body
- Productive Forest
- Bog
- Scrub
- Other Non-forest

Restrictions

- Regulatory
- Caribou Areas
- Protected Water Supply
- No Cut Buffer

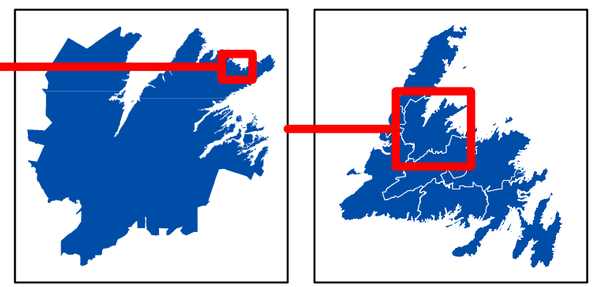

0 0.5 1 2 Kilometers

1:65,000