




Figure 3.10.
 Approximate locations of
 Fish and fish Habitat Surveys
 conducted by Northlands
 (1986), Main River.

-  Watershed Boundary
-  Fish Sample Site
-  Tributaries