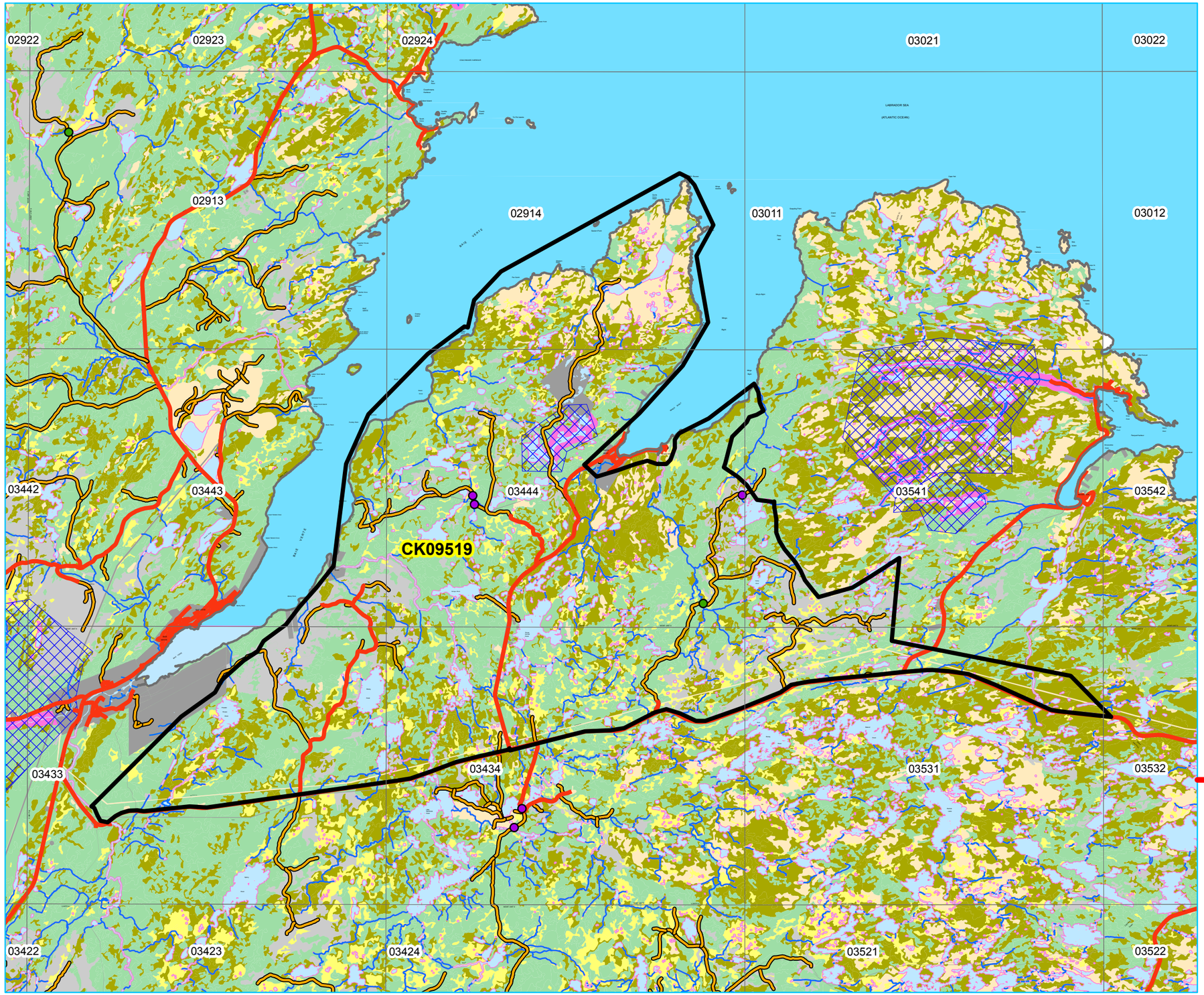

Five Year Operating Plan: 2017 - 2021
Domestic Harvest
Plan Map

Planning Zone : 7
FMD: 09

Operating Area No.: CK09519
Name: Baie Verte East

For block information and statistics, refer to Cover Page.

Plan Features

- FYOP Operating Area
- Recent Cut
- Proposed Road

Basemap Features

- Bridge
- Culvert
- Open Arch
- Public Road
- Resource Road
- Stream
- Water Body
- Productive Forest
- Bog
- Scrub
- Other Non-forest

Restrictions

- Protected Water Supply
- Caribou Core Areas
- Regulatory
- No Cut Buffer

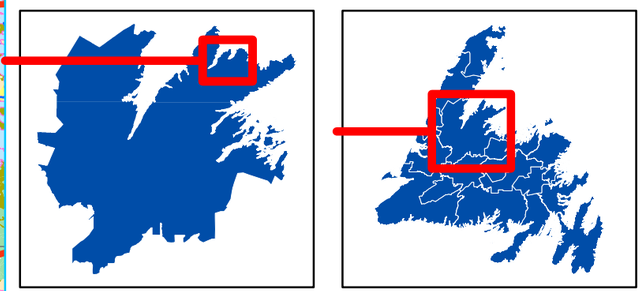

0 1 2 4 Kilometers

1:100,000

FYOP_2017_2021_Domestic_FMD09.mxd

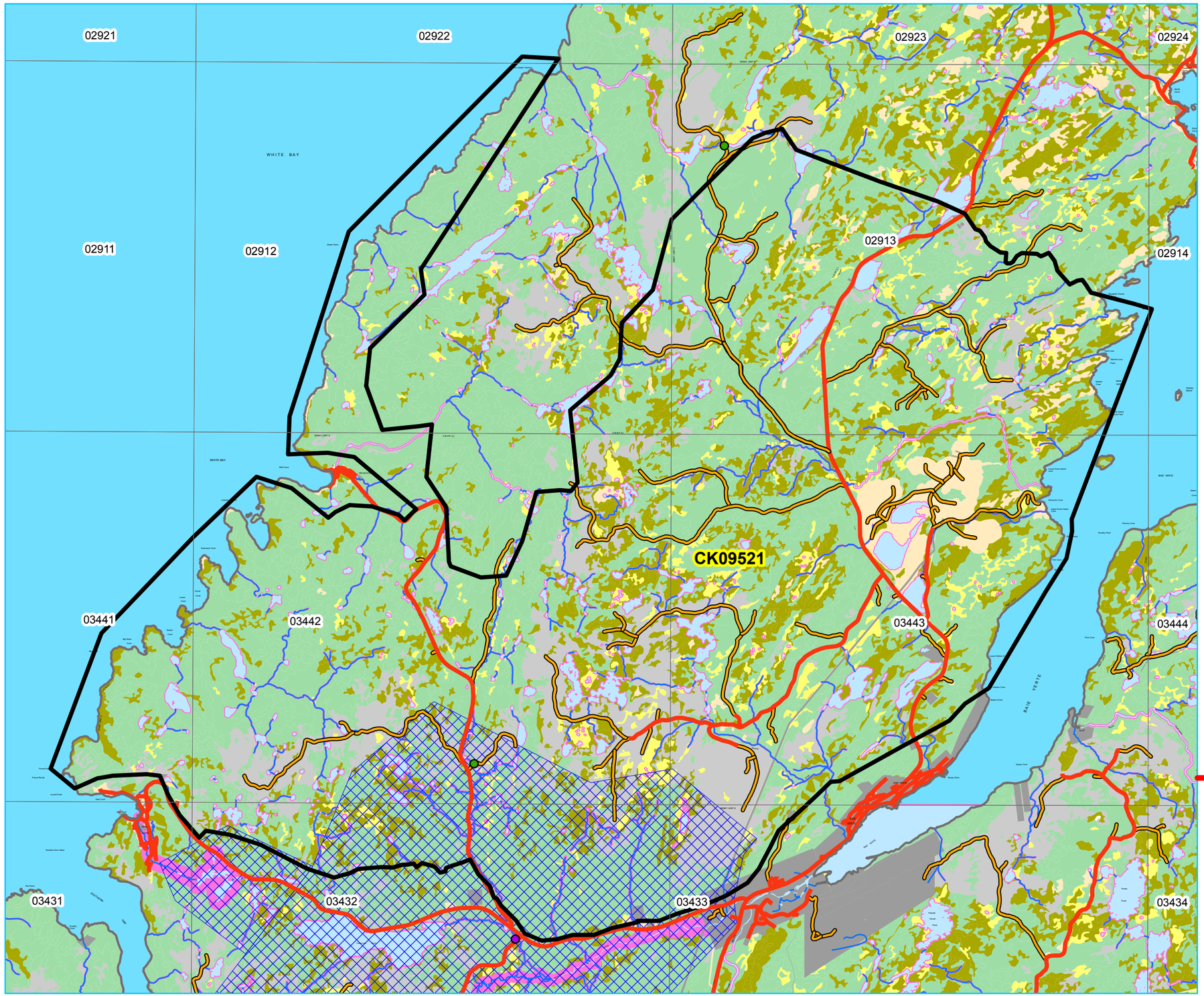

Newfoundland Labrador

Five Year Operating Plan: 2017 - 2021
Domestic Harvest
Plan Map

Planning Zone : 7
FMD: 09

Operating Area No.: CK09521
Name: Baie Verte West

For block information and statistics, refer to Cover Page.

Plan Features

- FYOP Operating Area
- Recent Cut
- Proposed Road

Basemap Features

- Bridge
- Culvert
- Open Arch
- Public Road
- Resource Road
- Stream
- Water Body
- Productive Forest
- Bog
- Scrub
- Other Non-forest

Restrictions

- Protected Water Supply
- Caribou Core Areas
- Regulatory
- No Cut Buffer

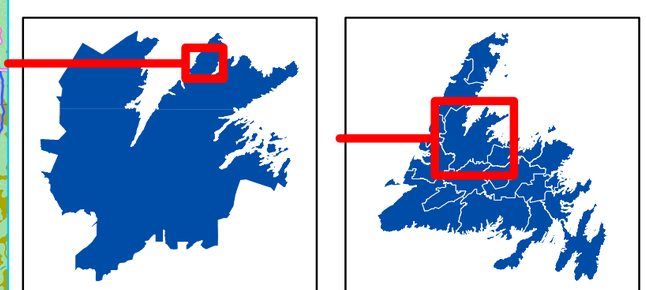

0 0.75 1.5 3 Kilometers

1:75,000

FYOP_2017_2021_Domestic_FMD09.mxd

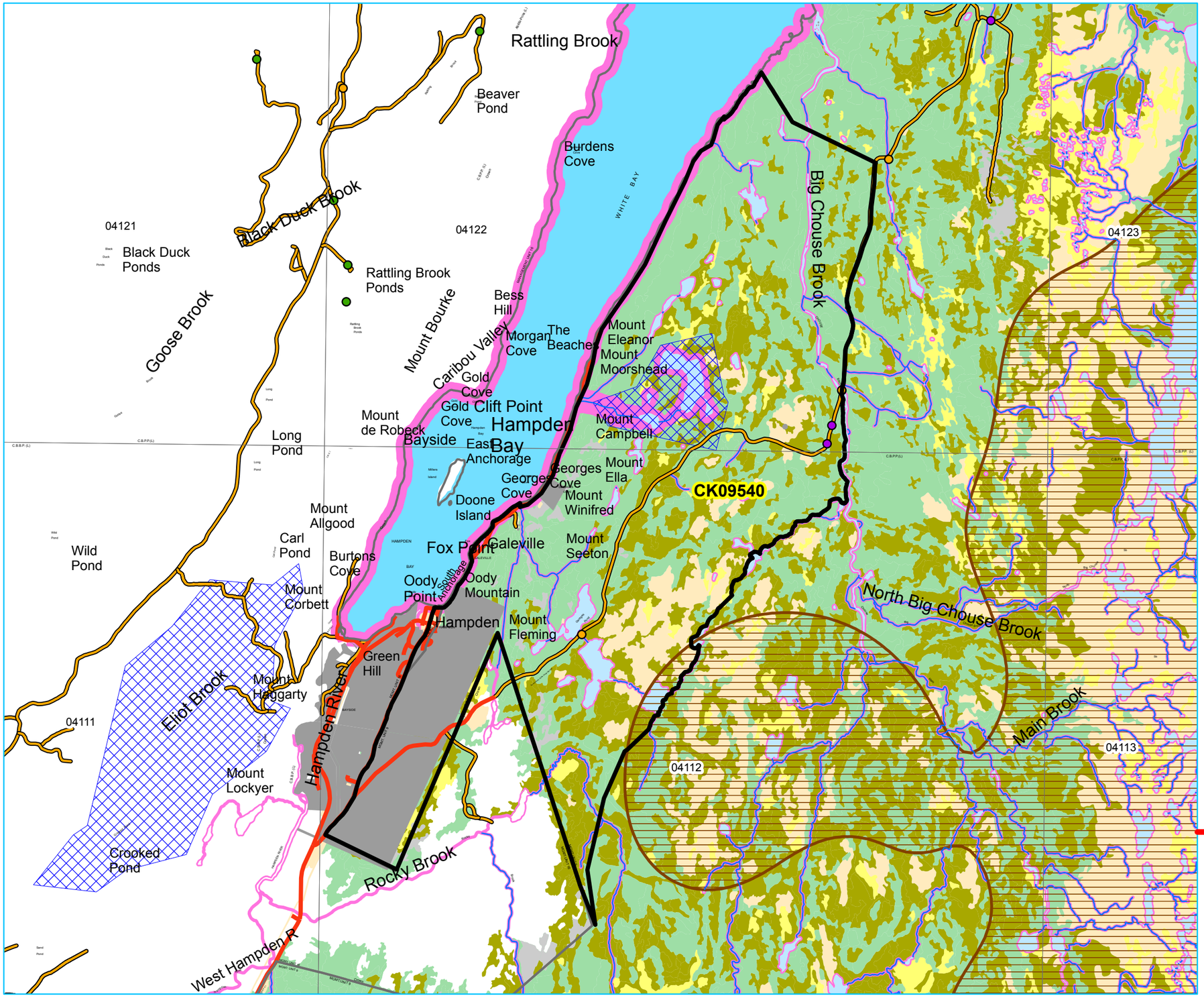

Newfoundland Labrador

Five Year Operating Plan: 2017 - 2021
Domestic Harvest
Plan Map

Planning Zone : 7
FMD: 09

Operating Area No.: CK09540
Name: Beaches

For block information and statistics, refer to Cover Page.

Plan Features

- FYOP Operating Area
- Recent Cut
- Proposed Road

Basemap Features

- Bridge
- Culvert
- Open Arch
- Public Road
- Resource Road
- Stream
- Water Body
- Productive Forest
- Bog
- Scrub
- Other Non-forest

Restrictions

- Protected Water Supply
- Caribou Core Areas
- Regulatory
- No Cut Buffer

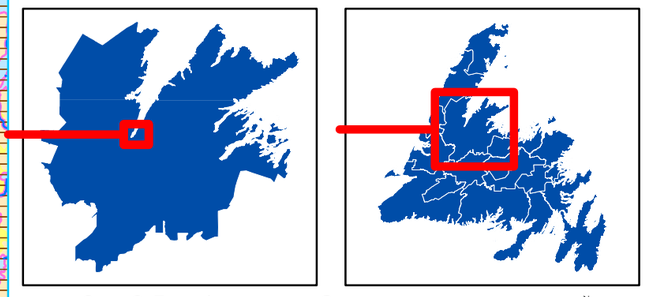

0 0.5 1 2 Kilometers

1:50,000

FYOP_2017_2021_Domestic_FMD09.mxd

Newfoundland Labrador

Five Year Operating Plan: 2017 - 2021
Domestic Harvest
Plan Map

Planning Zone : 7
FMD: 09

Operating Area No.: CK09525
Name: Beaver Pond

For block information and statistics, refer to Cover Page.

Plan Features
- FYOP Operating Area
- Recent Cut
- Proposed Road

Basemap Features
- Bridge
- Culvert
- Open Arch
- Public Road
- Resource Road
- Stream
- Water Body
- Productive Forest
- Bog
- Scrub
- Other Non-forest

Restrictions
- Protected Water Supply
- Caribou Core Areas
- Regulatory
- No Cut Buffer

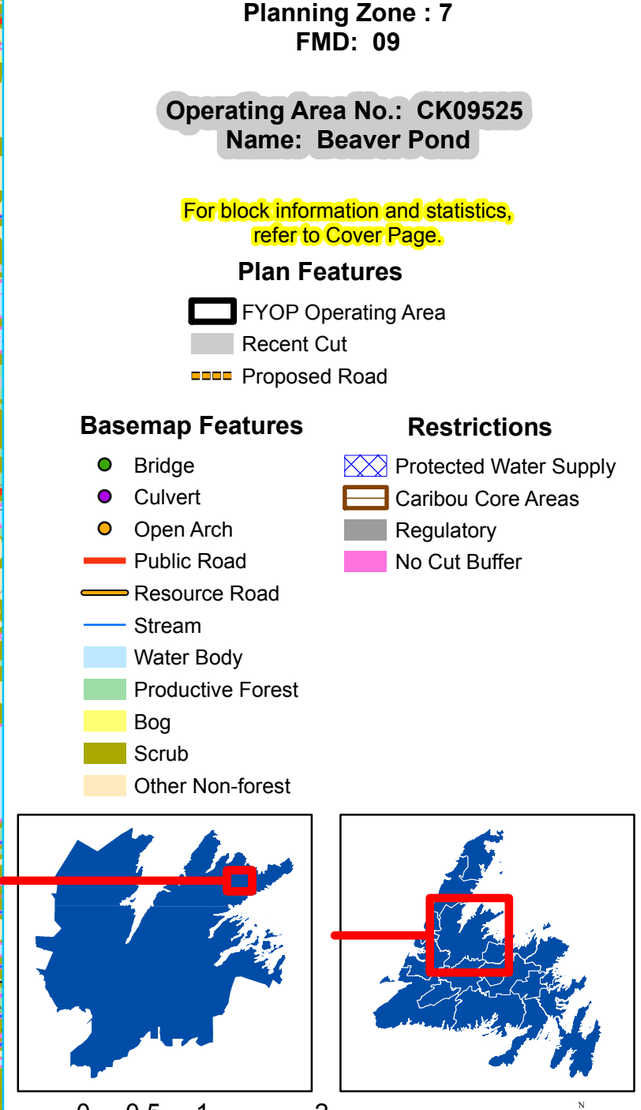

FYOP_2017_2021_Domestic_FMD09.mxd

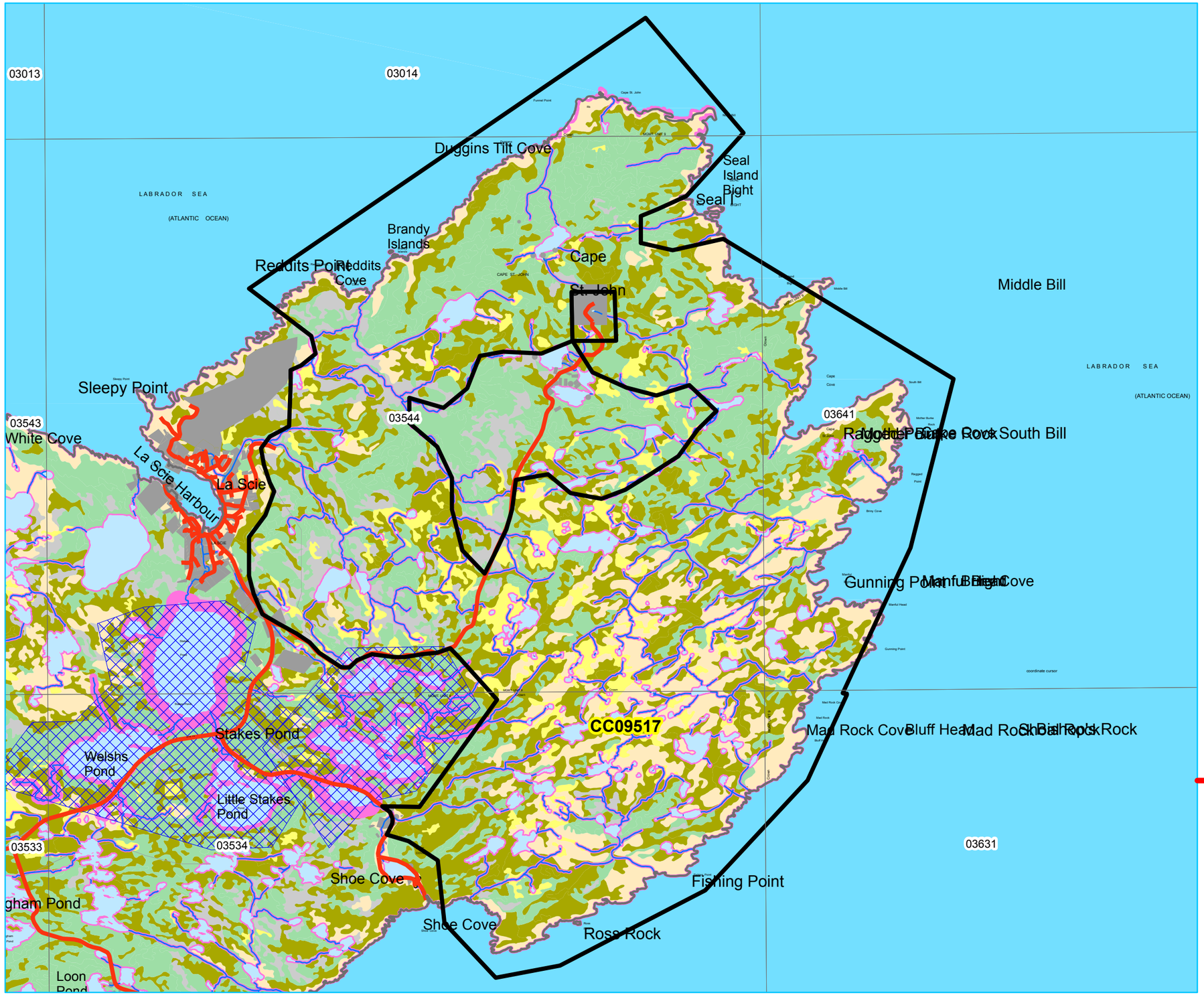

Newfoundland Labrador

Five Year Operating Plan: 2017 - 2021
Domestic Harvest
Plan Map

Planning Zone : 7
FMD: 09

Operating Area No.: CC09517
Name: Cape John

For block information and statistics, refer to Cover Page.

Plan Features

- FYOP Operating Area
- Recent Cut
- Proposed Road

Basemap Features

- Bridge
- Culvert
- Open Arch
- Public Road
- Resource Road
- Stream
- Water Body
- Productive Forest
- Bog
- Scrub
- Other Non-forest

Restrictions

- Protected Water Supply
- Caribou Core Areas
- Regulatory
- No Cut Buffer

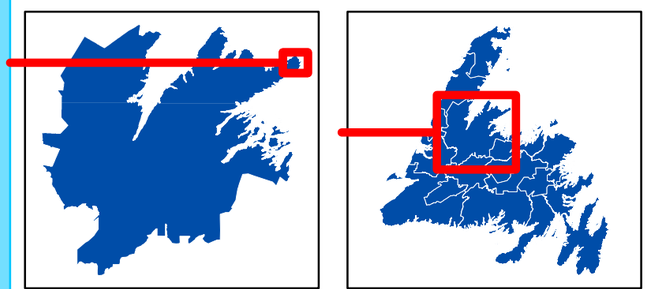

0 0.5 1 2 Kilometers

1:50,000

FYOP_2017_2021_Domestic_FMD09.mxd

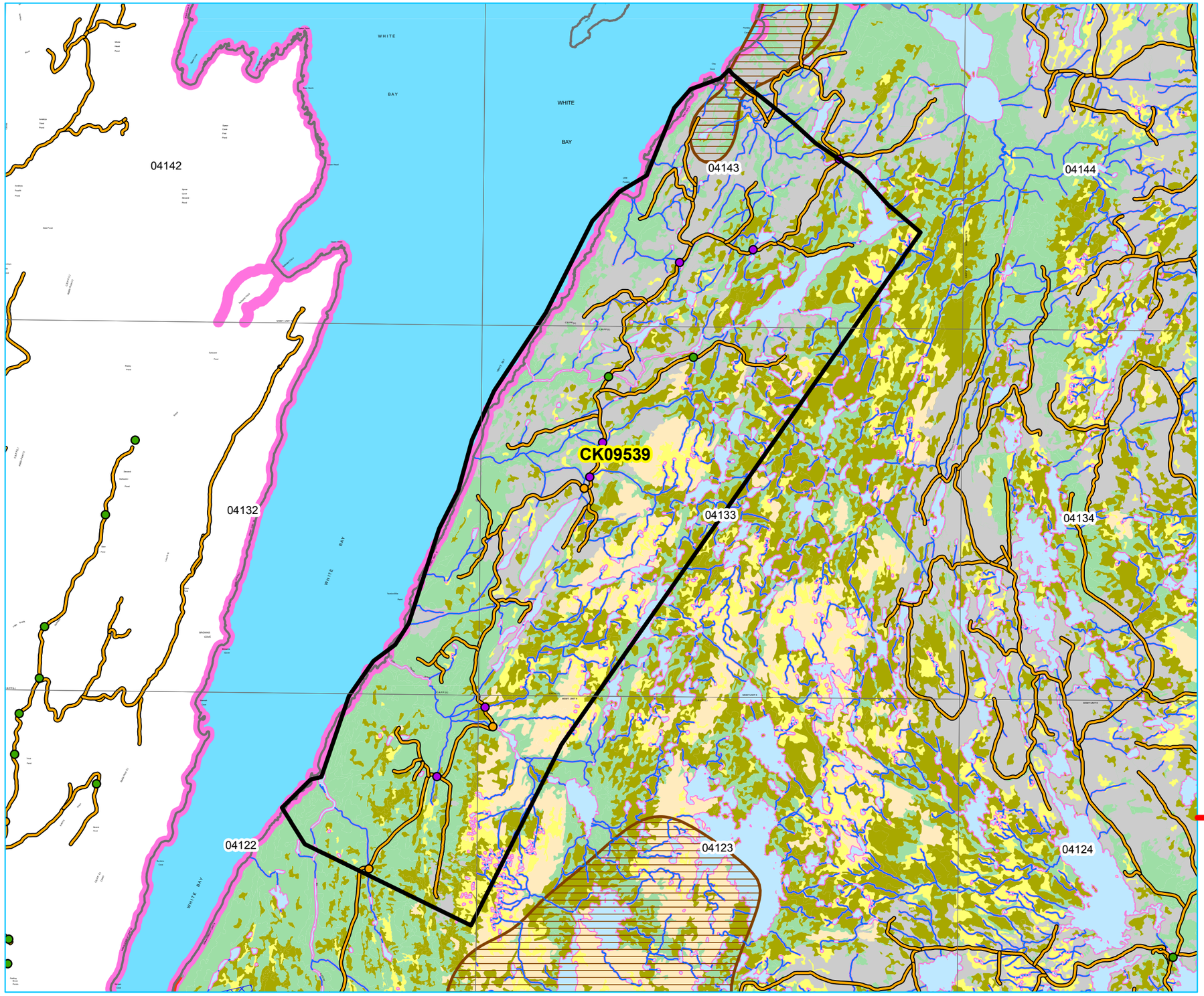

Newfoundland Labrador

Five Year Operating Plan: 2017 - 2021
Domestic Harvest
Plan Map

Planning Zone : 7
FMD: 09

Operating Area No.: CK09539
Name: Chouse Brook

For block information and statistics, refer to Cover Page.

Plan Features

- FYOP Operating Area
- Recent Cut
- Proposed Road

Basemap Features

- Bridge
- Culvert
- Open Arch
- Public Road
- Resource Road
- Stream
- Water Body
- Productive Forest
- Bog
- Scrub
- Other Non-forest

Restrictions

- Protected Water Supply
- Caribou Core Areas
- Regulatory
- No Cut Buffer

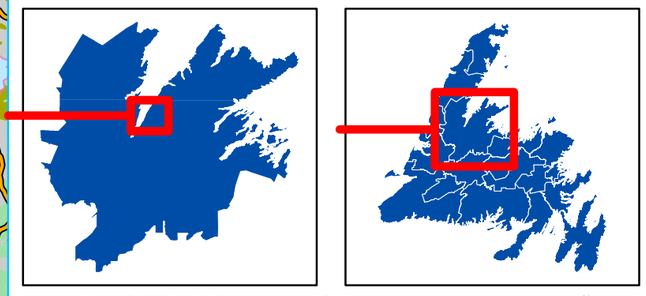

0 0.75 1.5 3 Kilometers

1:75,000

FYOP_2017_2021_Domestic_FMD09.mxd

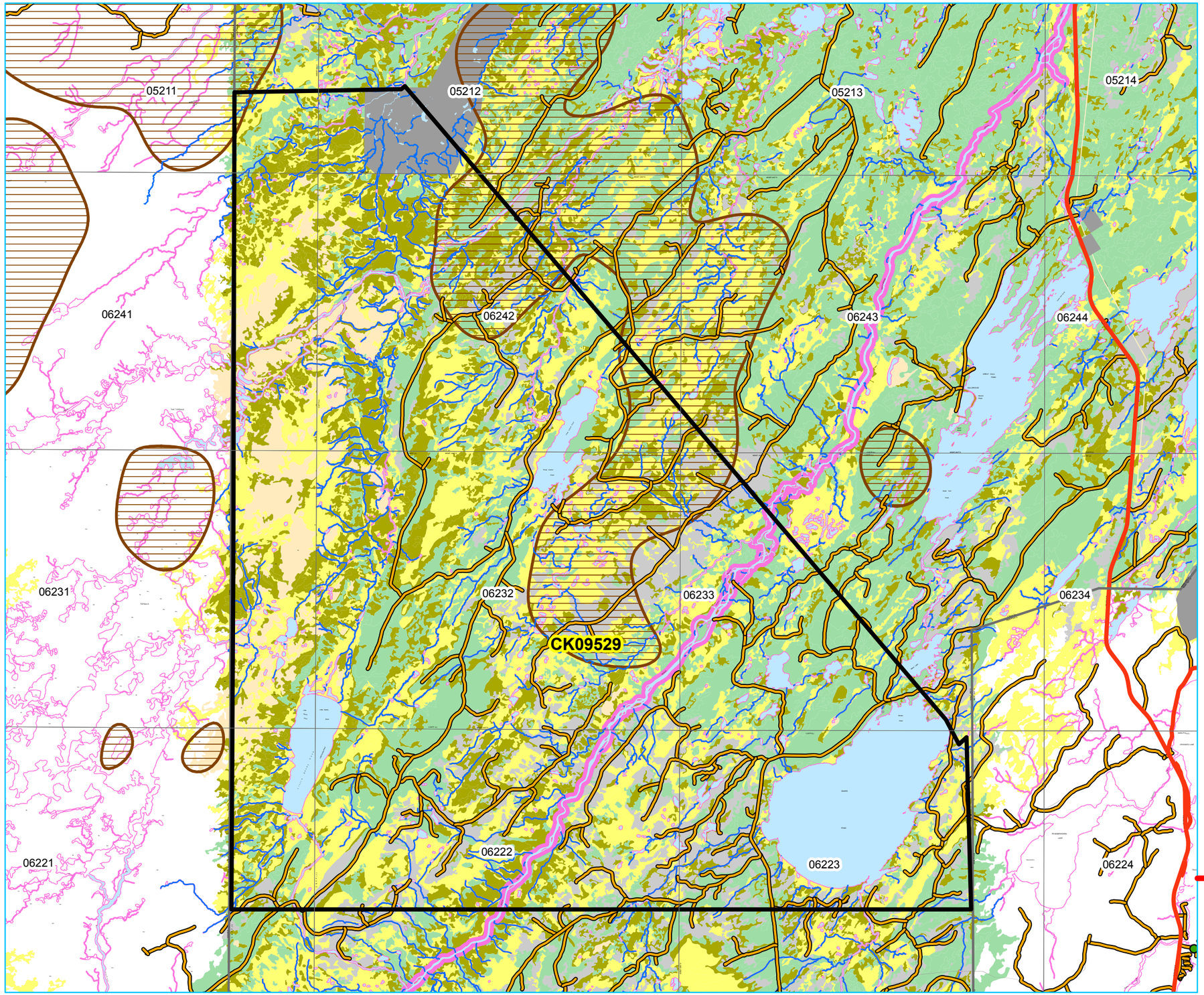

Newfoundland Labrador

Five Year Operating Plan: 2017 - 2021
Domestic Harvest
Plan Map

Planning Zone : 7
FMD: 09

Operating Area No.: CK09529
Name: Dawe's Pond

For block information and statistics, refer to Cover Page.

Plan Features

- FYOP Operating Area
- Recent Cut
- Proposed Road

Basemap Features

- Bridge
- Culvert
- Open Arch
- Public Road
- Resource Road
- Stream
- Water Body
- Productive Forest
- Bog
- Scrub
- Other Non-forest

Restrictions

- Protected Water Supply
- Caribou Core Areas
- Regulatory
- No Cut Buffer

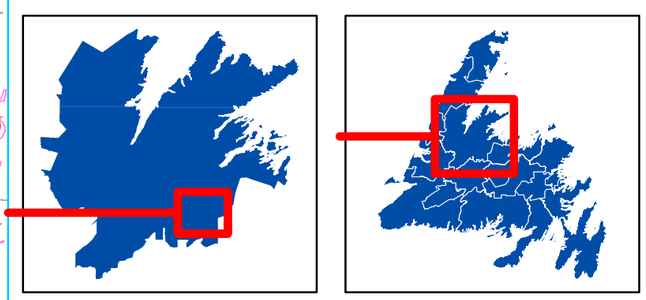

0 1 2 4 Kilometers

1:100,000

FYOP_2017_2021_Domestic_FMD09.mxd

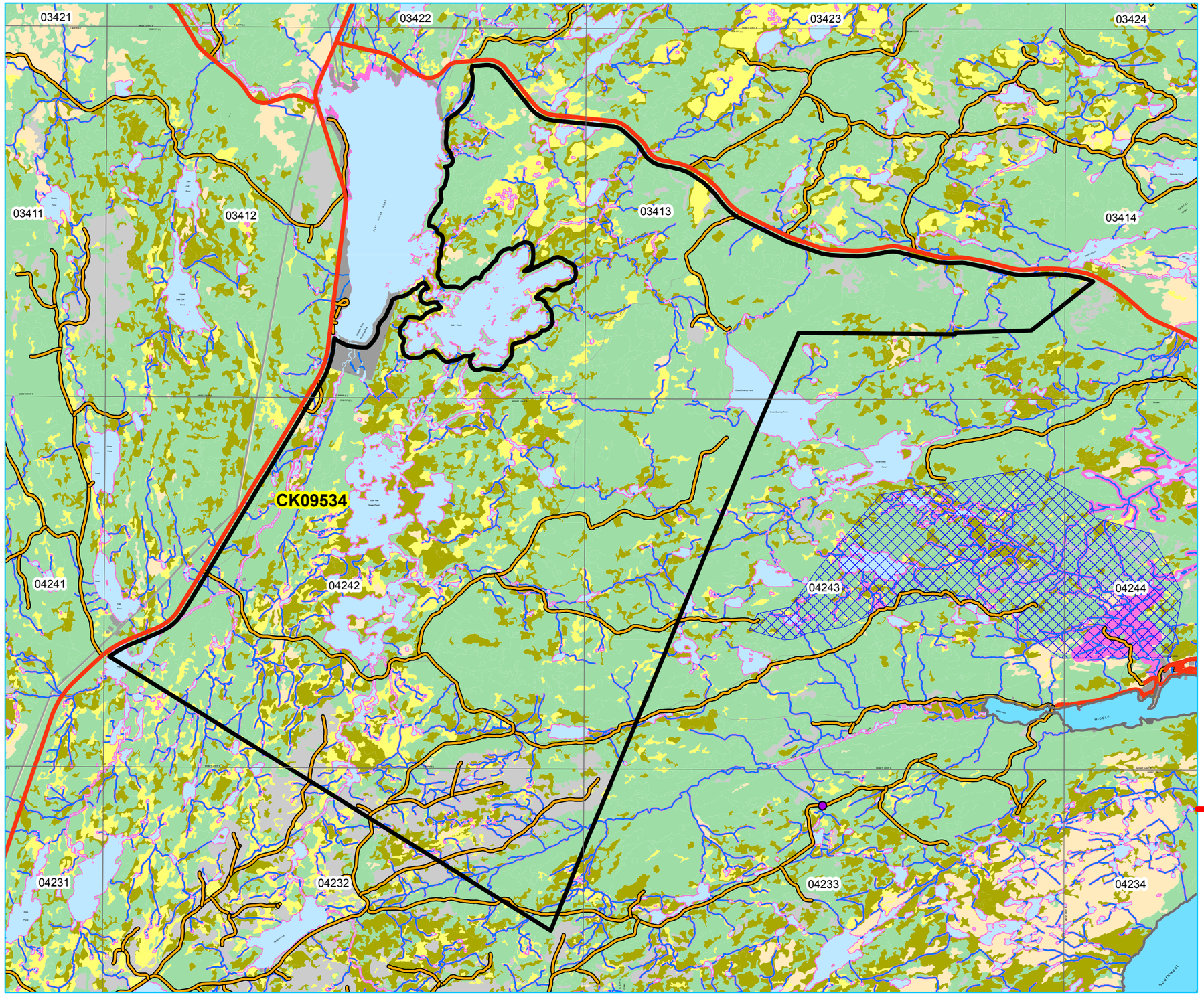

Newfoundland Labrador

Five Year Operating Plan: 2017 - 2021
Domestic Harvest
Plan Map

Planning Zone : 7
FMD: 09

Operating Area No.: CK09534
Name: Flatwater Pond

For block information and statistics, refer to Cover Page.

Plan Features

- FYOP Operating Area
- Recent Cut
- Proposed Road

Basemap Features

- Bridge
- Culvert
- Open Arch
- Public Road
- Resource Road
- Stream
- Water Body
- Productive Forest
- Bog
- Scrub
- Other Non-forest

Restrictions

- Protected Water Supply
- Caribou Core Areas
- Regulatory
- No Cut Buffer

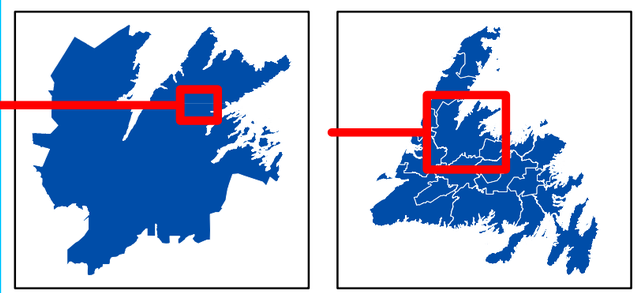

0 0.75 1.5 3 Kilometers

1:75,000

FYOP_2017_2021_Domestic_FMD09.mxd

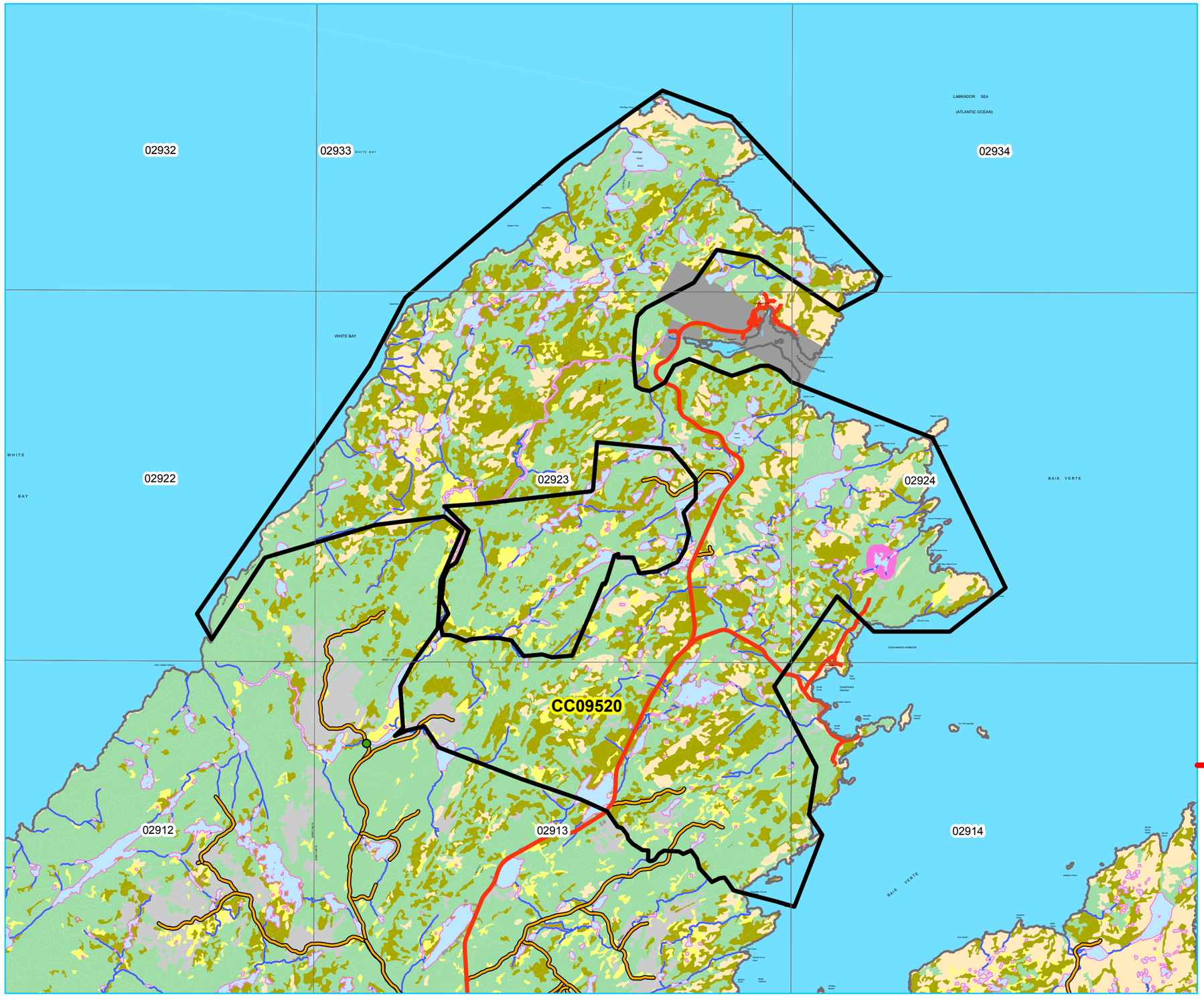

Newfoundland Labrador

Five Year Operating Plan: 2017 - 2021
Domestic Harvest
Plan Map

Planning Zone : 7
FMD: 09

Operating Area No.: CC09520
Name: Fleur De Lys

For block information and statistics, refer to Cover Page.

Plan Features

- FYOP Operating Area
- Recent Cut
- Proposed Road

Basemap Features

- Bridge
- Culvert
- Open Arch
- Public Road
- Resource Road
- Stream
- Water Body
- Productive Forest
- Bog
- Scrub
- Other Non-forest

Restrictions

- Protected Water Supply
- Caribou Core Areas
- Regulatory
- No Cut Buffer

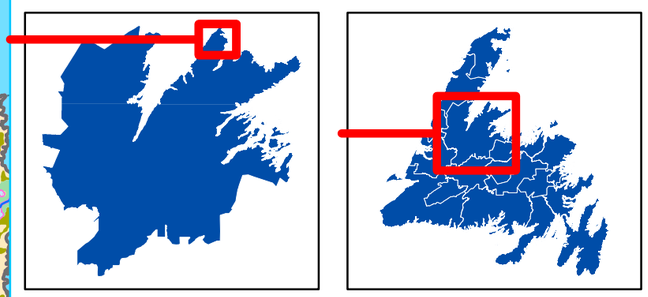

0 0.75 1.5 3 Kilometers

1:75,000

FYOP_2017_2021_Domestic_FMD09.mxd

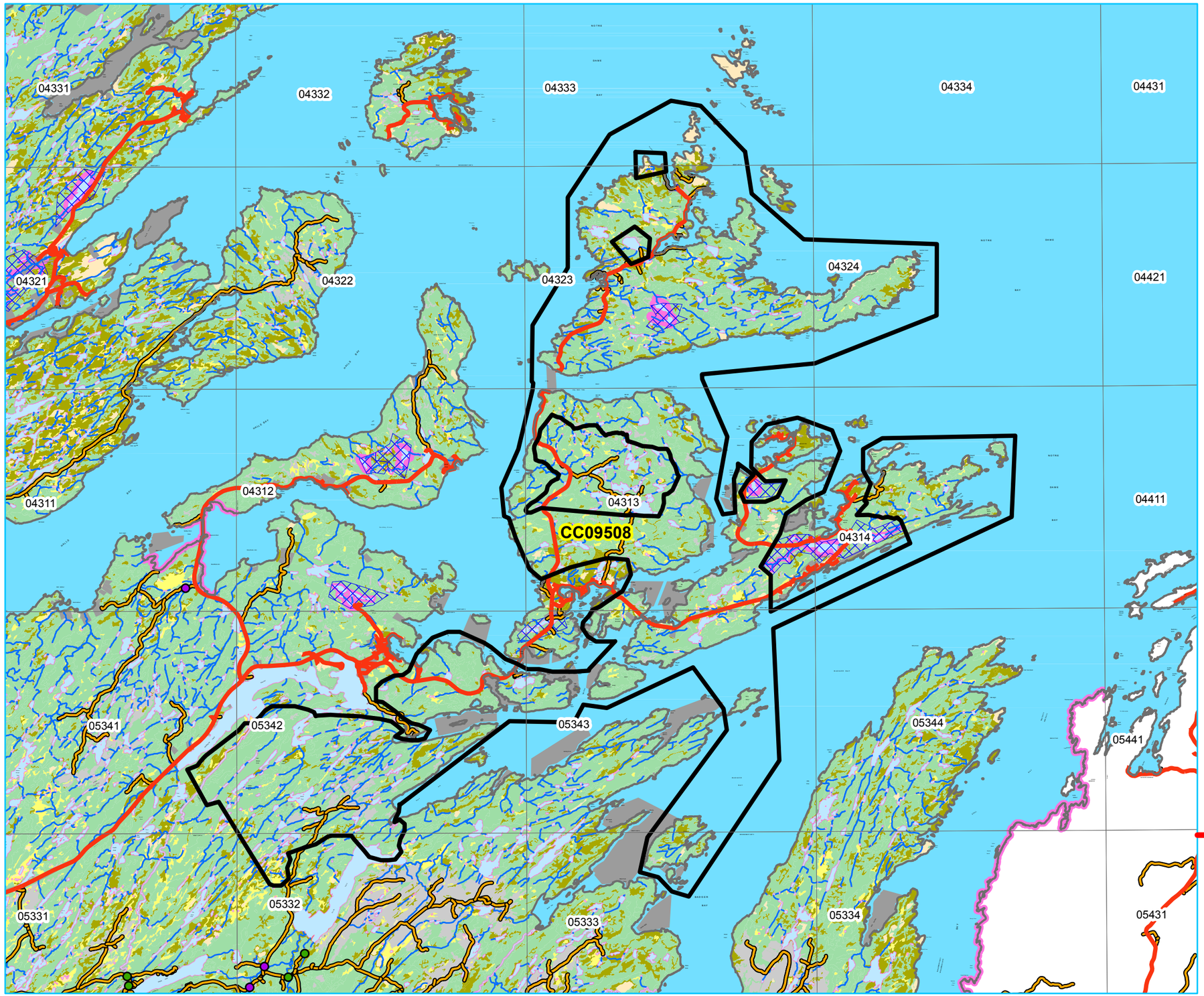

Newfoundland Labrador

Five Year Operating Plan: 2017 - 2021
Domestic Harvest
Plan Map

Planning Zone : 7
FMD: 09

Operating Area No.: CC09508
Name: Green Bay South

For block information and statistics, refer to Cover Page.

Plan Features

- FYOP Operating Area
- Recent Cut
- Proposed Road

Basemap Features

- Bridge
- Culvert
- Open Arch
- Public Road
- Resource Road
- Stream
- Water Body
- Productive Forest
- Bog
- Scrub
- Other Non-forest

Restrictions

- Protected Water Supply
- Caribou Core Areas
- Regulatory
- No Cut Buffer

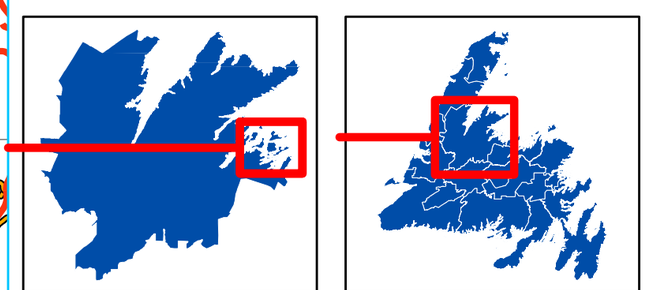

0 1.25 2.5 5 Kilometers

1:125,000

FYOP_2017_2021_Domestic_FMD09.mxd

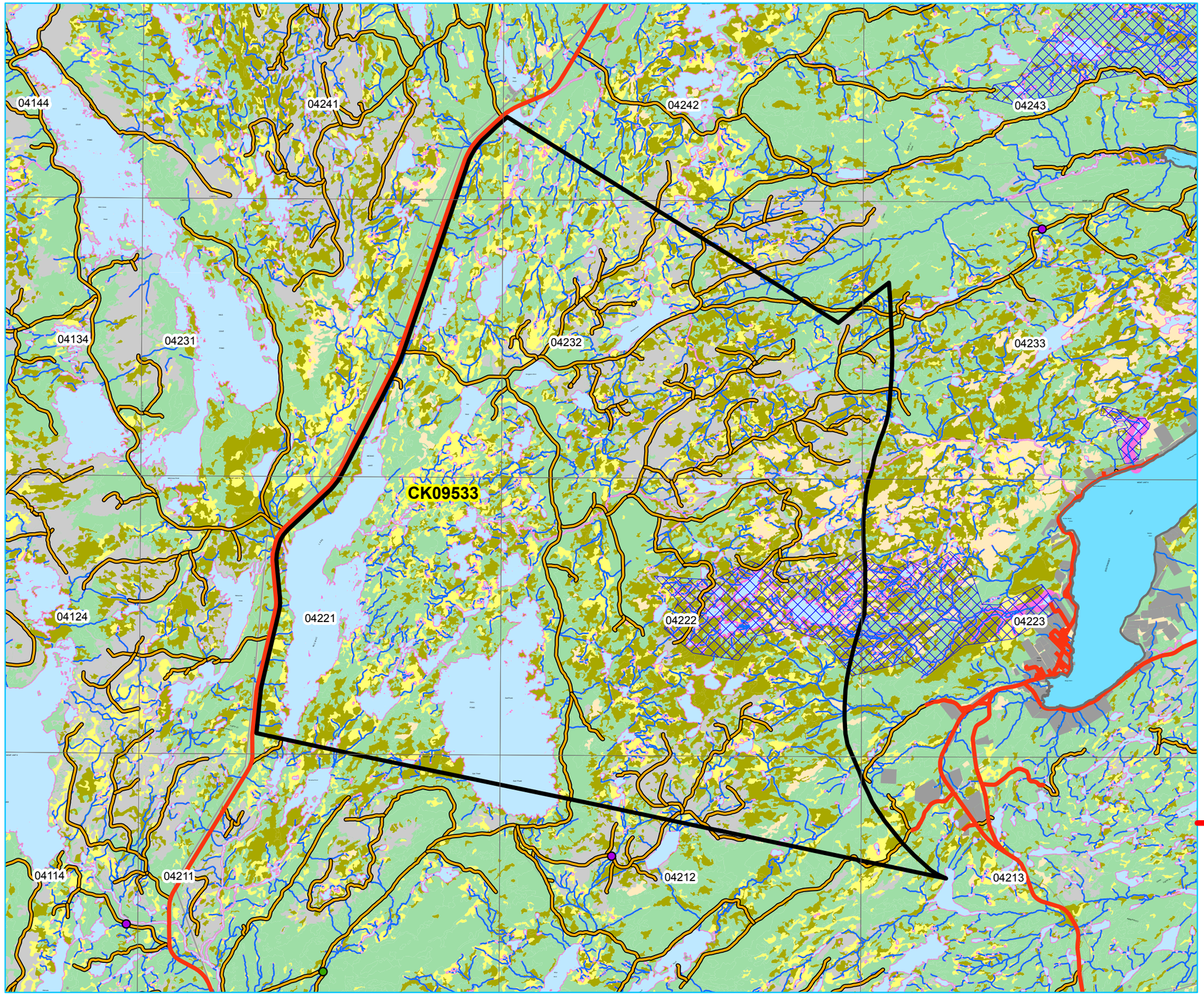

Newfoundland Labrador

Five Year Operating Plan: 2017 - 2021
Domestic Harvest
Plan Map

Planning Zone : 7
FMD: 09

Operating Area No.: CK09533
Name: Gull Pond

For block information and statistics, refer to Cover Page.

Plan Features
- FYOP Operating Area
- Recent Cut
- Proposed Road

Basemap Features
- Bridge
- Culvert
- Open Arch
- Public Road
- Resource Road
- Stream
- Water Body
- Productive Forest
- Bog
- Scrub
- Other Non-forest

Restrictions
- Protected Water Supply
- Caribou Core Areas
- Regulatory
- No Cut Buffer

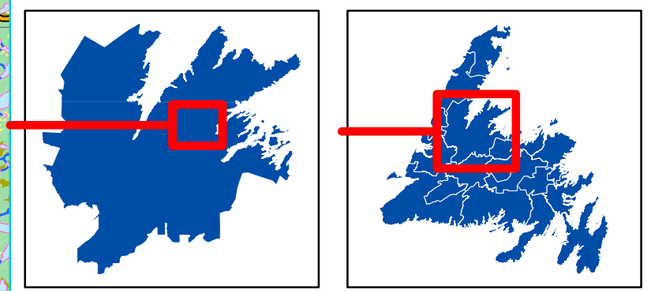

0 1 2 4 Kilometers

1:100,000

FYOP_2017_2021_Domestic_FMD09.mxd

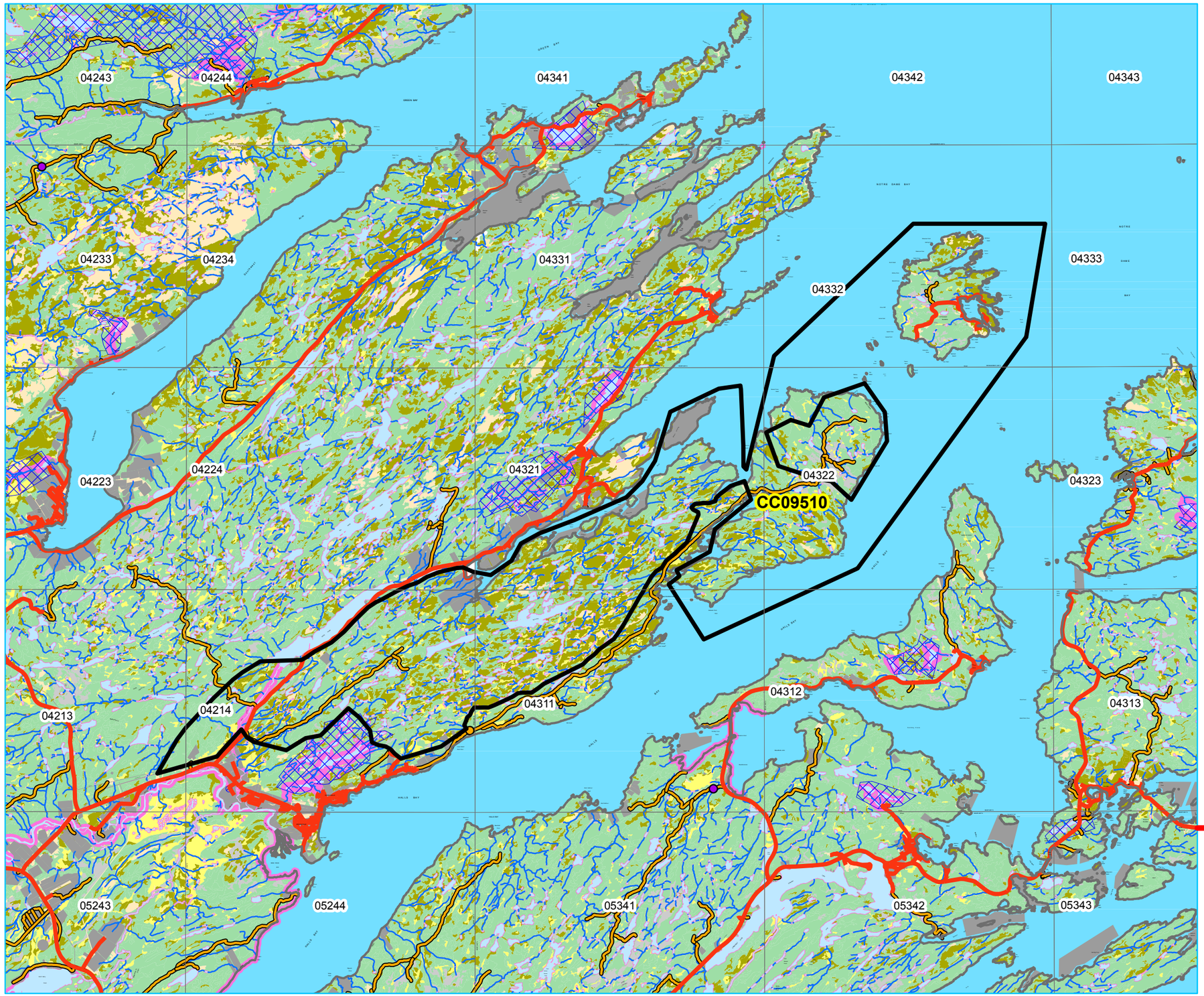

Newfoundland Labrador

Five Year Operating Plan: 2017 - 2021
Domestic Harvest
Plan Map

Planning Zone : 7
FMD: 09

Operating Area No.: CC09510
Name: Hall's Bay

For block information and statistics, refer to Cover Page.

Plan Features
- FYOP Operating Area
- Recent Cut
- Proposed Road

Basemap Features
- Bridge
- Culvert
- Open Arch
- Public Road
- Resource Road
- Stream
- Water Body
- Productive Forest
- Bog
- Scrub
- Other Non-forest

Restrictions
- Protected Water Supply
- Caribou Core Areas
- Regulatory
- No Cut Buffer

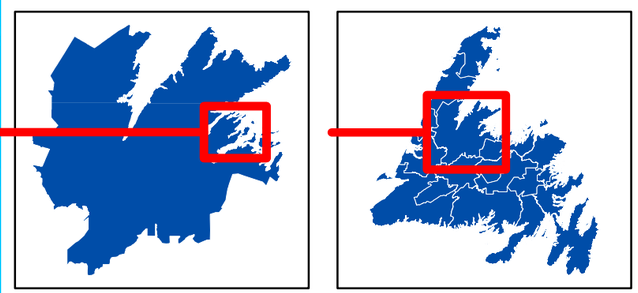

0 1.25 2.5 5
Kilometers
1:125,000

FYOP_2017_2021_Domestic_FMD09.mxd

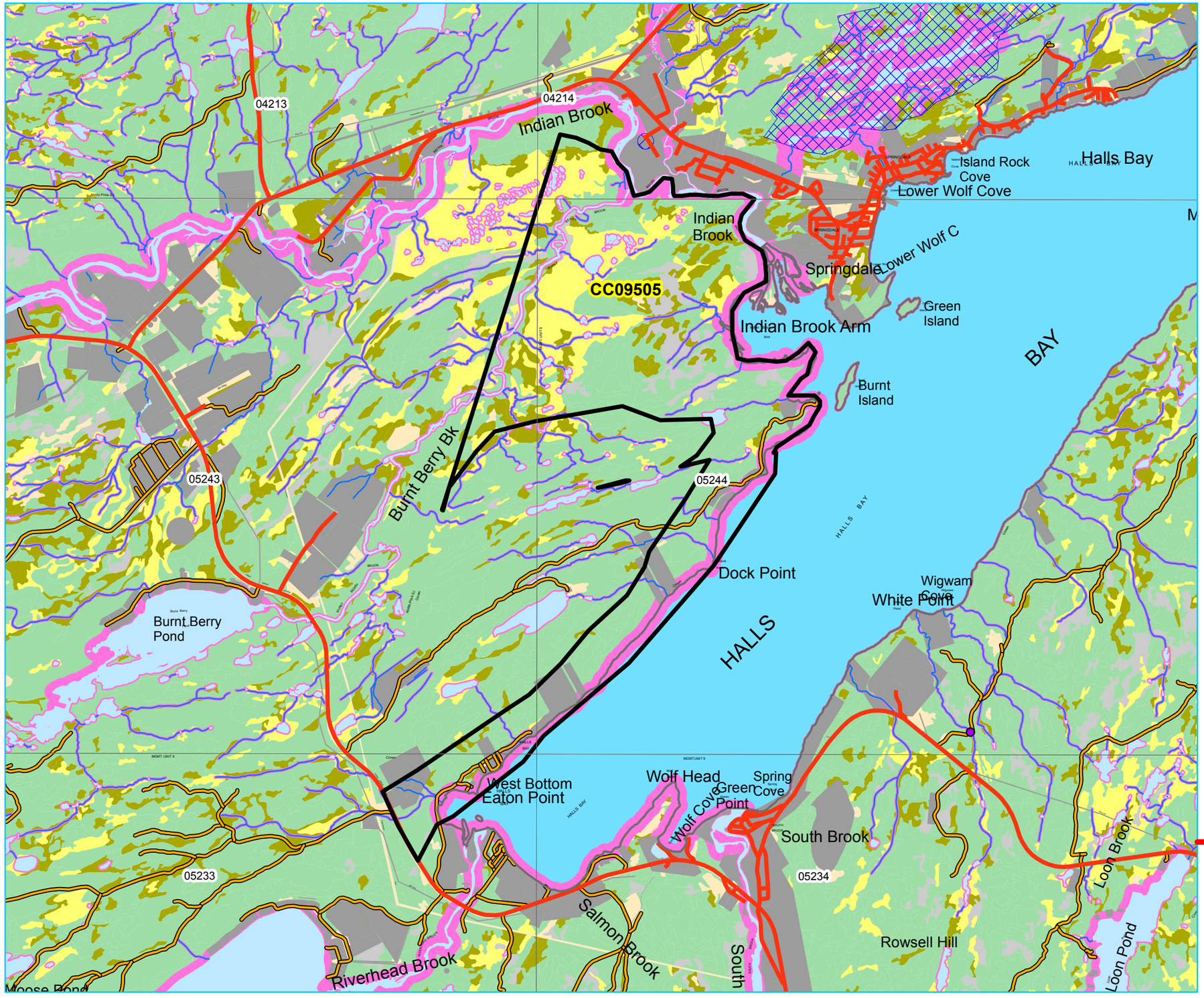

Five Year Operating Plan: 2017 - 2021
Domestic Harvest
Plan Map

Planning Zone : 7
FMD: 09

Operating Area No.: CC09505
Name: Hamilton's Pond

For block information and statistics, refer to Cover Page.

Plan Features

- FYOP Operating Area
- Recent Cut
- Proposed Road

Basemap Features

- Bridge
- Culvert
- Open Arch
- Public Road
- Resource Road
- Stream
- Water Body
- Productive Forest
- Bog
- Scrub
- Other Non-forest

Restrictions

- Protected Water Supply
- Caribou Core Areas
- Regulatory
- No Cut Buffer

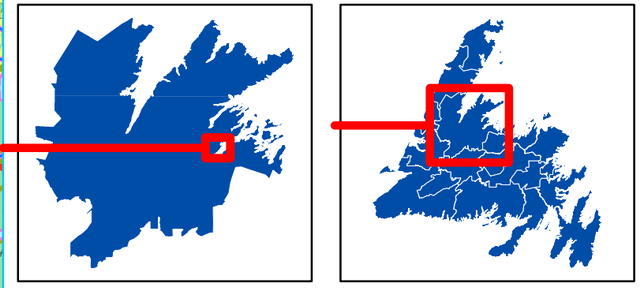

0 0.5 1 2 Kilometers

1:50,000

FYOP_2017_2021_Domestic_FMD09.mxd

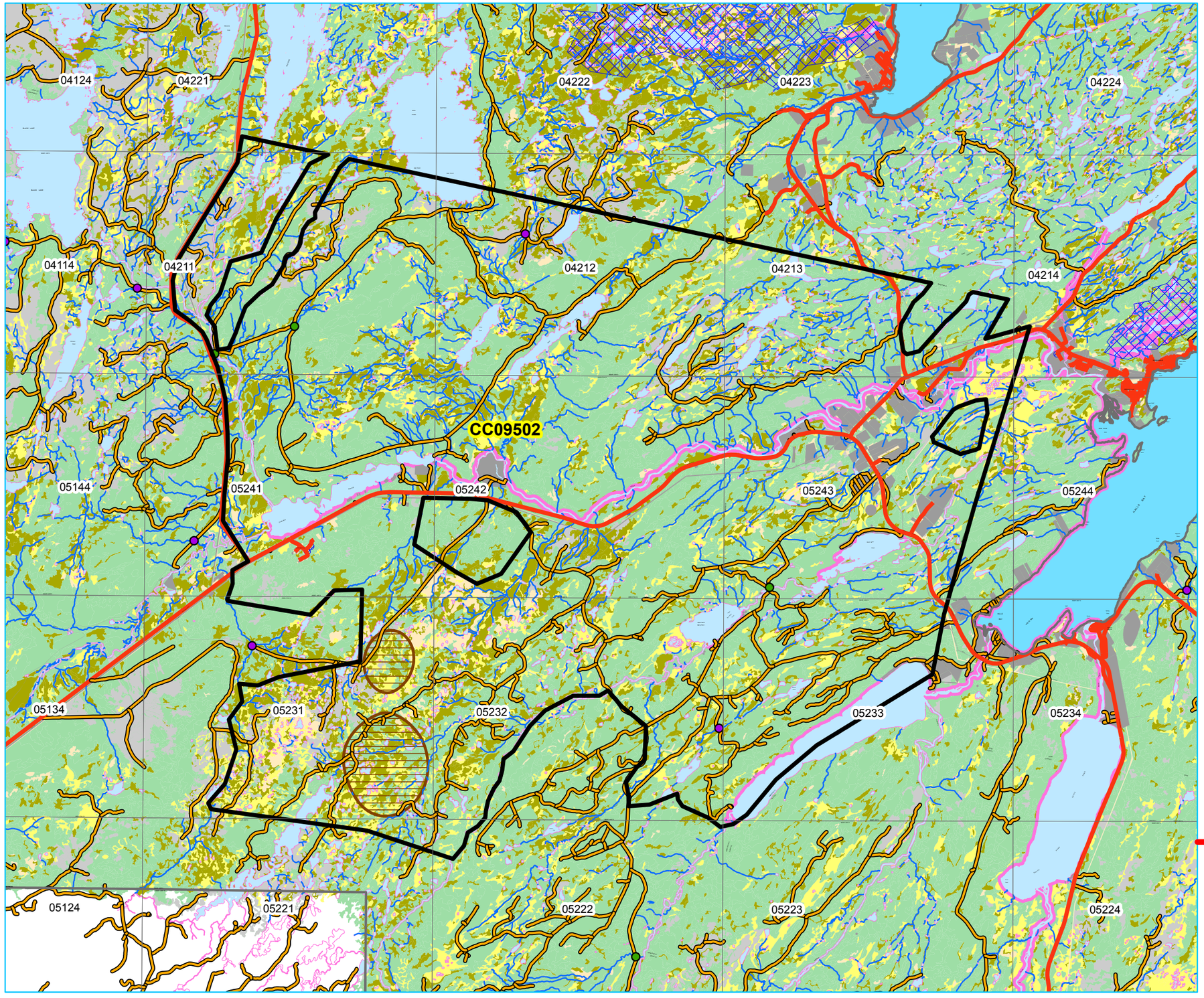

Newfoundland Labrador

Five Year Operating Plan: 2017 - 2021
Domestic Harvest
Plan Map

Planning Zone : 7
FMD: 09

Operating Area No.: CC09502
Name: Indian River

For block information and statistics, refer to Cover Page.

Plan Features

- FYOP Operating Area
- Recent Cut
- Proposed Road

Basemap Features

- Bridge
- Culvert
- Open Arch
- Public Road
- Resource Road
- Stream
- Water Body
- Productive Forest
- Bog
- Scrub
- Other Non-forest

Restrictions

- Protected Water Supply
- Caribou Core Areas
- Regulatory
- No Cut Buffer

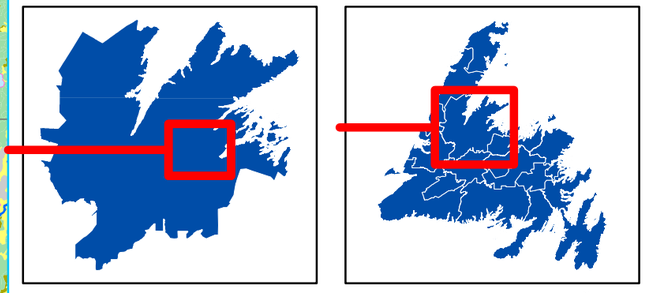

0 1.25 2.5 5 Kilometers

1:125,000

FYOP_2017_2021_Domestic_FMD09.mxd

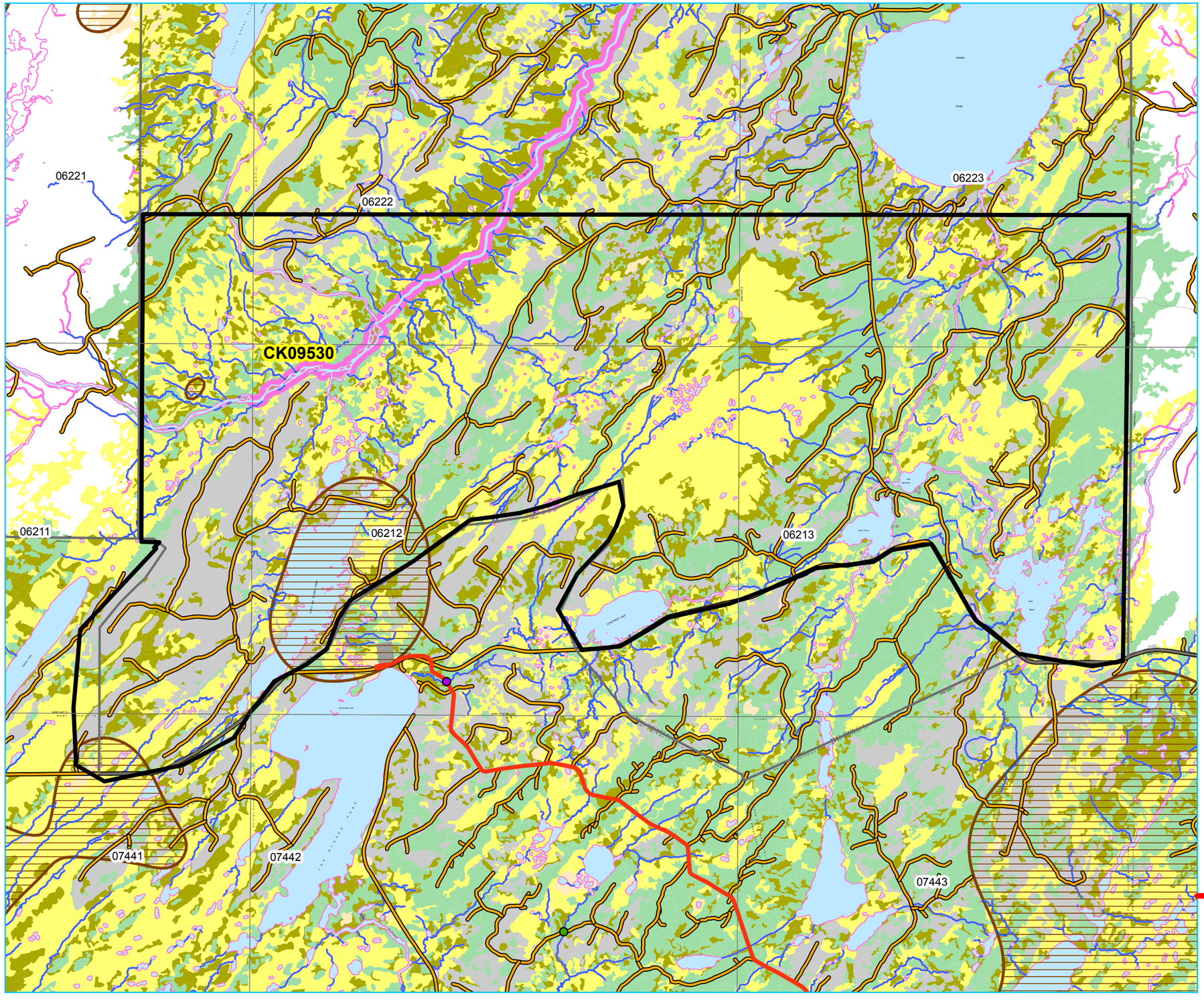

Newfoundland Labrador

Five Year Operating Plan: 2017 - 2021
Domestic Harvest
Plan Map

Planning Zone : 7
FMD: 09

Operating Area No.: CK09530
Name: Joe Glode's

For block information and statistics, refer to Cover Page.

Plan Features

- FYOP Operating Area
- Recent Cut
- Proposed Road

Basemap Features

- Bridge
- Culvert
- Open Arch
- Public Road
- Resource Road
- Stream
- Water Body
- Productive Forest
- Bog
- Scrub
- Other Non-forest

Restrictions

- Protected Water Supply
- Caribou Core Areas
- Regulatory
- No Cut Buffer

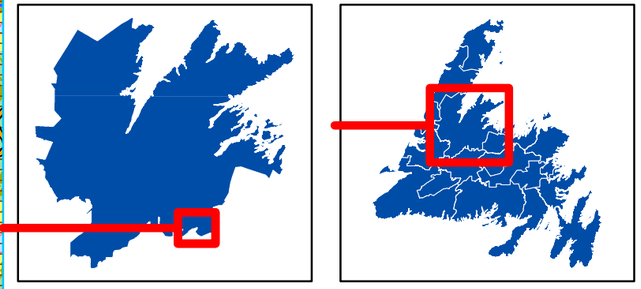

0 0.75 1.5 3 Kilometers

1:75,000

FYOP_2017_2021_Domestic_FMD09.mxd

Newfoundland Labrador

Five Year Operating Plan: 2017 - 2021
Domestic Harvest
Plan Map

Planning Zone : 7
FMD: 09

Operating Area No.: CK09531
Name: Ketche's Pond

For block information and statistics, refer to Cover Page.

Plan Features

- FYOP Operating Area
- Recent Cut
- Proposed Road

Basemap Features

- Bridge
- Culvert
- Open Arch
- Public Road
- Resource Road
- Stream
- Water Body
- Productive Forest
- Bog
- Scrub
- Other Non-forest

Restrictions

- Protected Water Supply
- Caribou Core Areas
- Regulatory
- No Cut Buffer

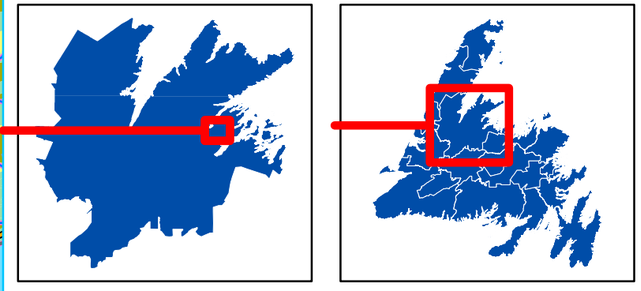

0 0.5 1 2 Kilometers

1:50,000

FYOP_2017_2021_Domestic_FMD09.mxd

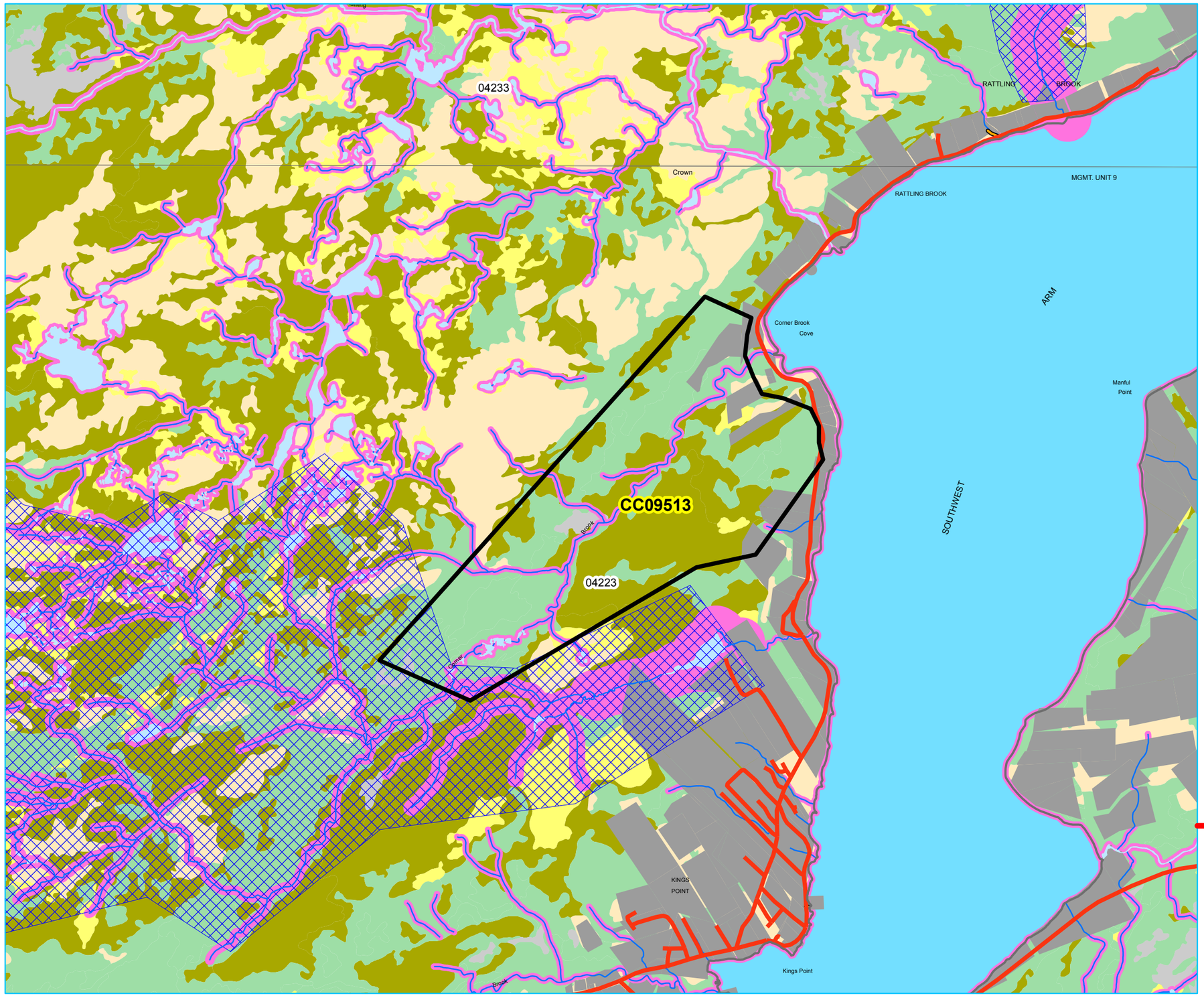

Newfoundland Labrador

Five Year Operating Plan: 2017 - 2021
Domestic Harvest
Plan Map

Planning Zone : 7
FMD: 09

Operating Area No.: CC09513
Name: King's Point

For block information and statistics, refer to Cover Page.

Plan Features

- FYOP Operating Area
- Recent Cut
- Proposed Road

Basemap Features

- Bridge
- Culvert
- Open Arch
- Public Road
- Resource Road
- Stream
- Water Body
- Productive Forest
- Bog
- Scrub
- Other Non-forest

Restrictions

- Protected Water Supply
- Caribou Core Areas
- Regulatory
- No Cut Buffer

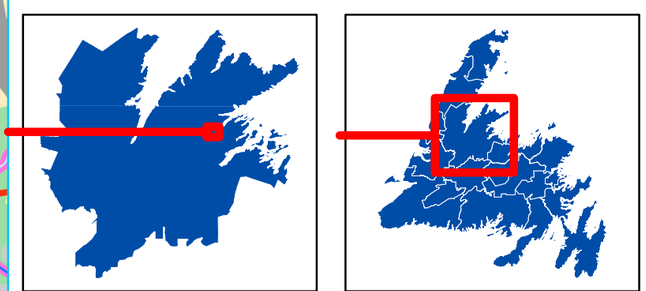

0 0.25 0.5 1 Kilometers

1:25,000

FYOP_2017_2021_Domestic_FMD09.mxd

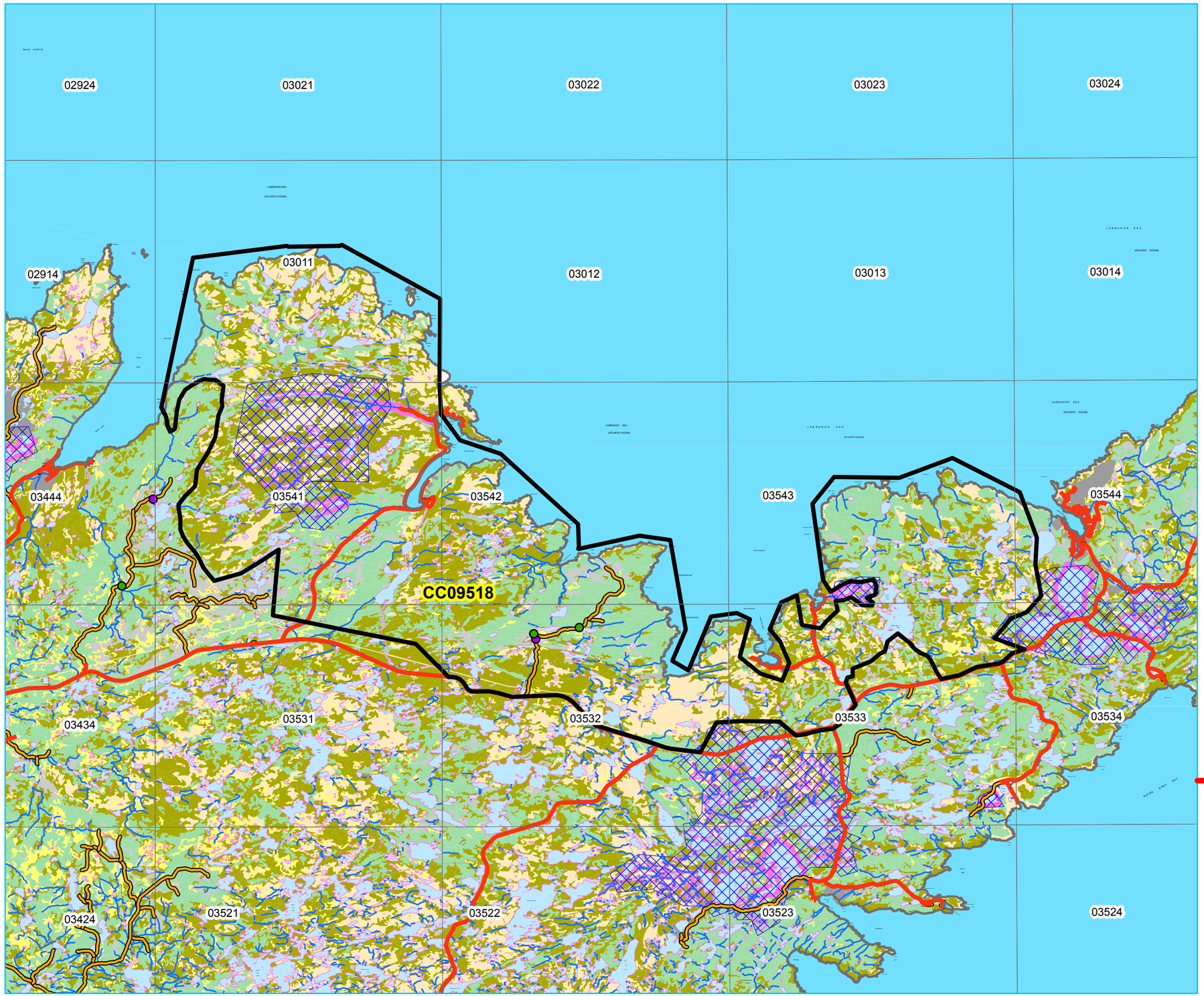

Newfoundland Labrador

Five Year Operating Plan: 2017 - 2021
Domestic Harvest
Plan Map

Planning Zone : 7
FMD: 09

Operating Area No.: CC09518
Name: La Scie Highway North

For block information and statistics, refer to Cover Page.

Plan Features

- FYOP Operating Area
- Recent Cut
- Proposed Road

Basemap Features

- Bridge
- Culvert
- Open Arch
- Public Road
- Resource Road
- Stream
- Water Body
- Productive Forest
- Bog
- Scrub
- Other Non-forest

Restrictions

- Protected Water Supply
- Caribou Core Areas
- Regulatory
- No Cut Buffer

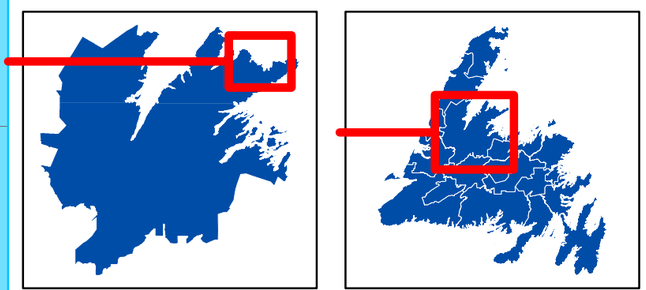

0 1.25 2.5 5 Kilometers

1:125,000

FYOP_2017_2021_Domestic_FMD09.mxd

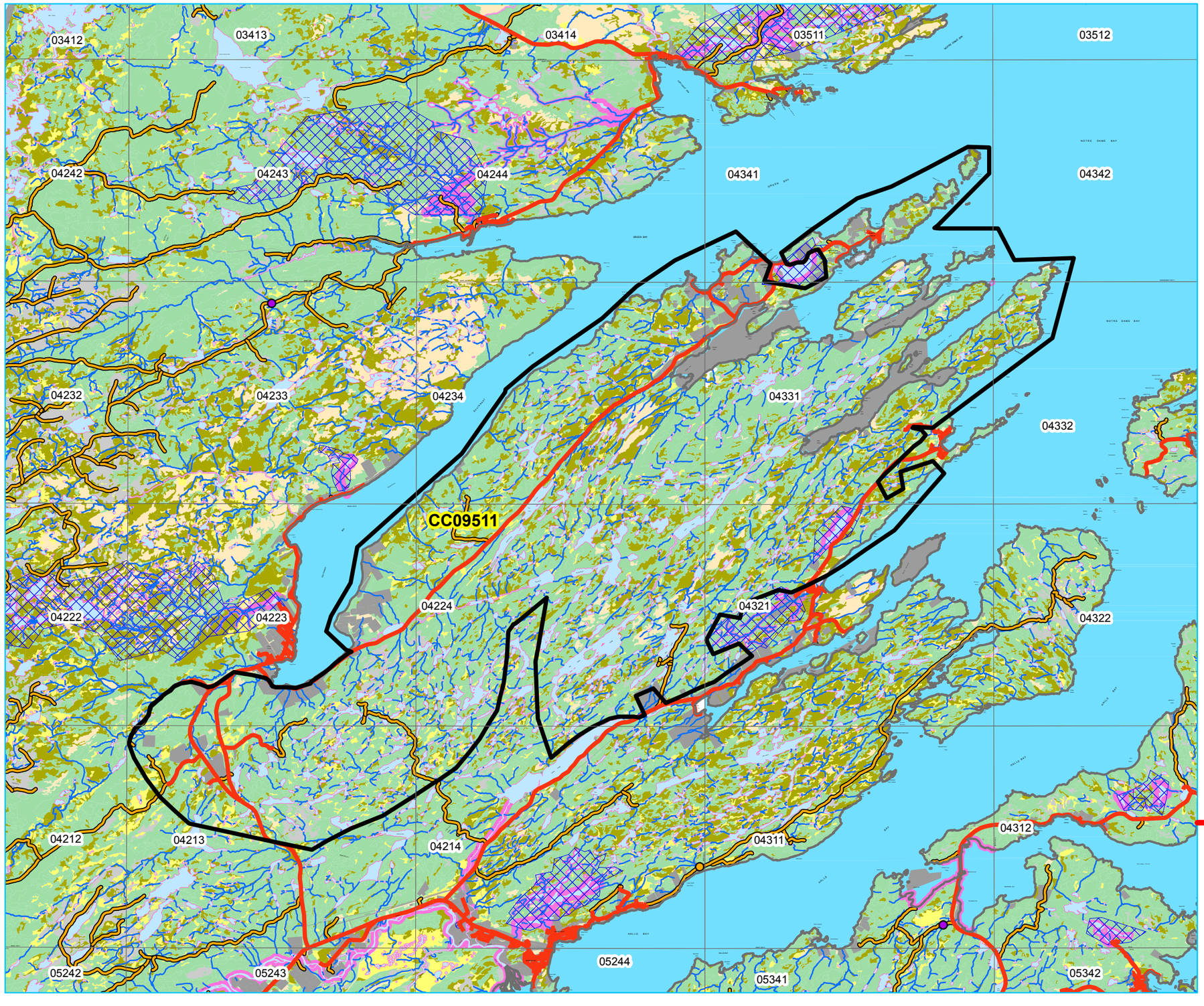

Newfoundland Labrador

Five Year Operating Plan: 2017 - 2021
Domestic Harvest
Plan Map

Planning Zone : 7
FMD: 09

Operating Area No.: CC09511
Name: Little Bay

For block information and statistics, refer to Cover Page.

Plan Features

- FYOP Operating Area
- Recent Cut
- Proposed Road

Basemap Features

- Bridge
- Culvert
- Open Arch
- Public Road
- Resource Road
- Stream
- Water Body
- Productive Forest
- Bog
- Scrub
- Other Non-forest

Restrictions

- Protected Water Supply
- Caribou Core Areas
- Regulatory
- No Cut Buffer

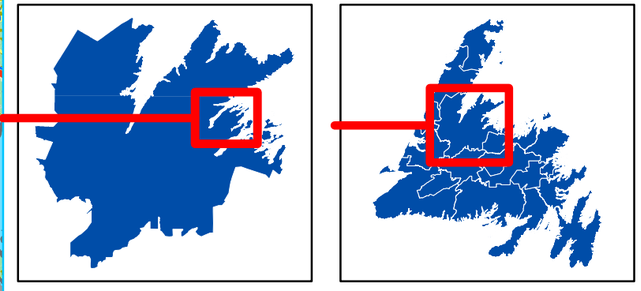

0 1.25 2.5 5 Kilometers

1:125,000

FYOP_2017_2021_Domestic_FMD09.mxd

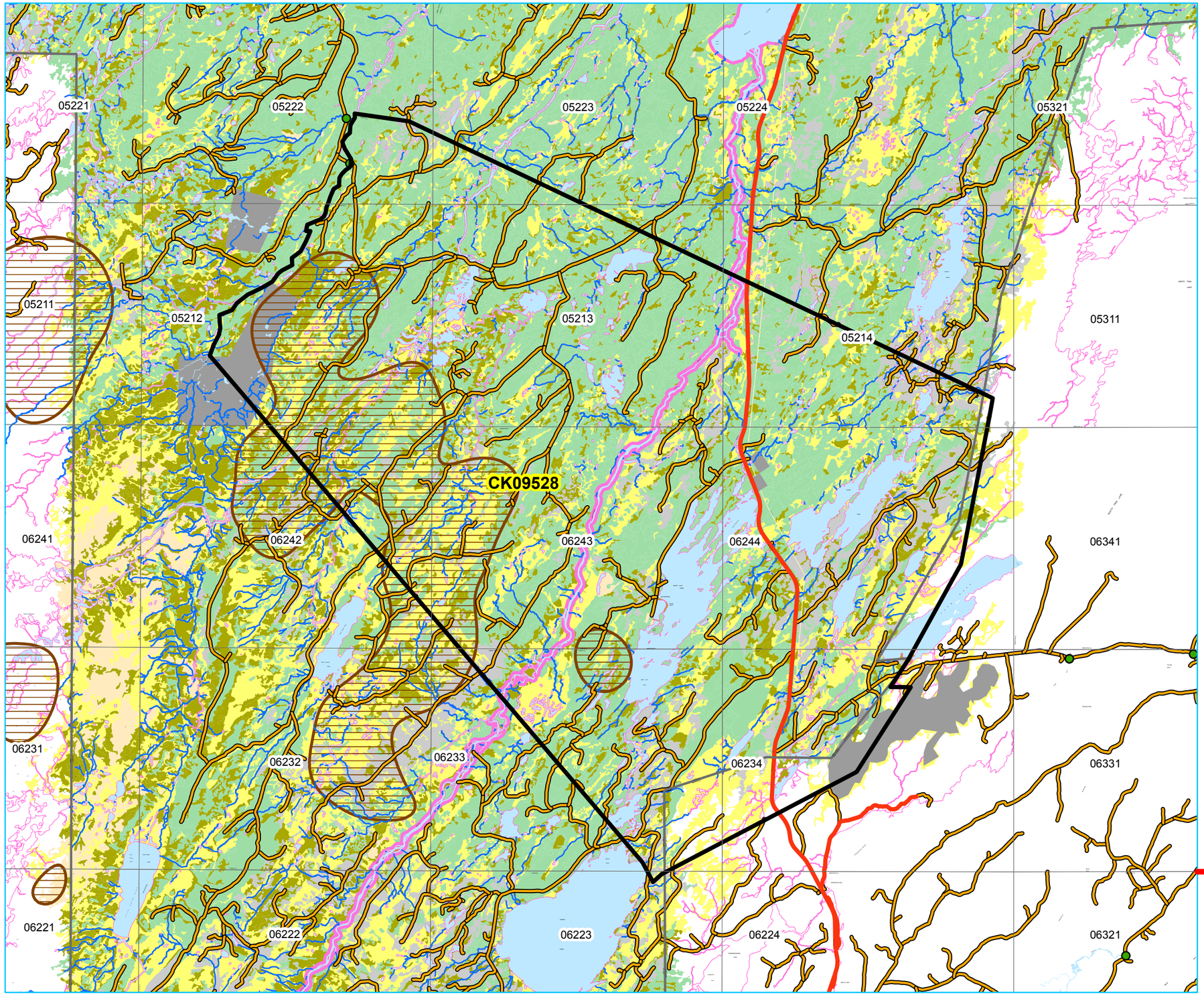

Newfoundland Labrador

Five Year Operating Plan: 2017 - 2021
Domestic Harvest
Plan Map

Planning Zone : 7
FMD: 09

Operating Area No.: CK09528
Name: Long Steady Pond

For block information and statistics, refer to Cover Page.

Plan Features

- FYOP Operating Area
- Recent Cut
- Proposed Road

Basemap Features

- Bridge
- Culvert
- Open Arch
- Public Road
- Resource Road
- Stream
- Water Body
- Productive Forest
- Bog
- Scrub
- Other Non-forest

Restrictions

- Protected Water Supply
- Caribou Core Areas
- Regulatory
- No Cut Buffer

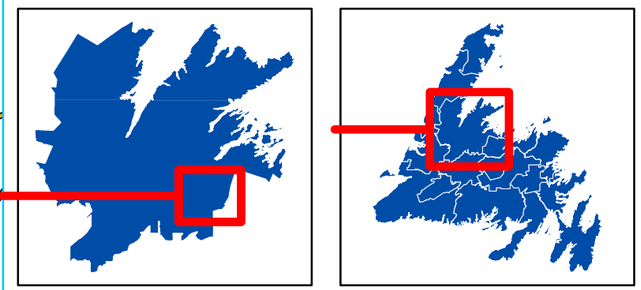

0 1.25 2.5 5 Kilometers

1:125,000

FYOP_2017_2021_Domestic_FMD09.mxd

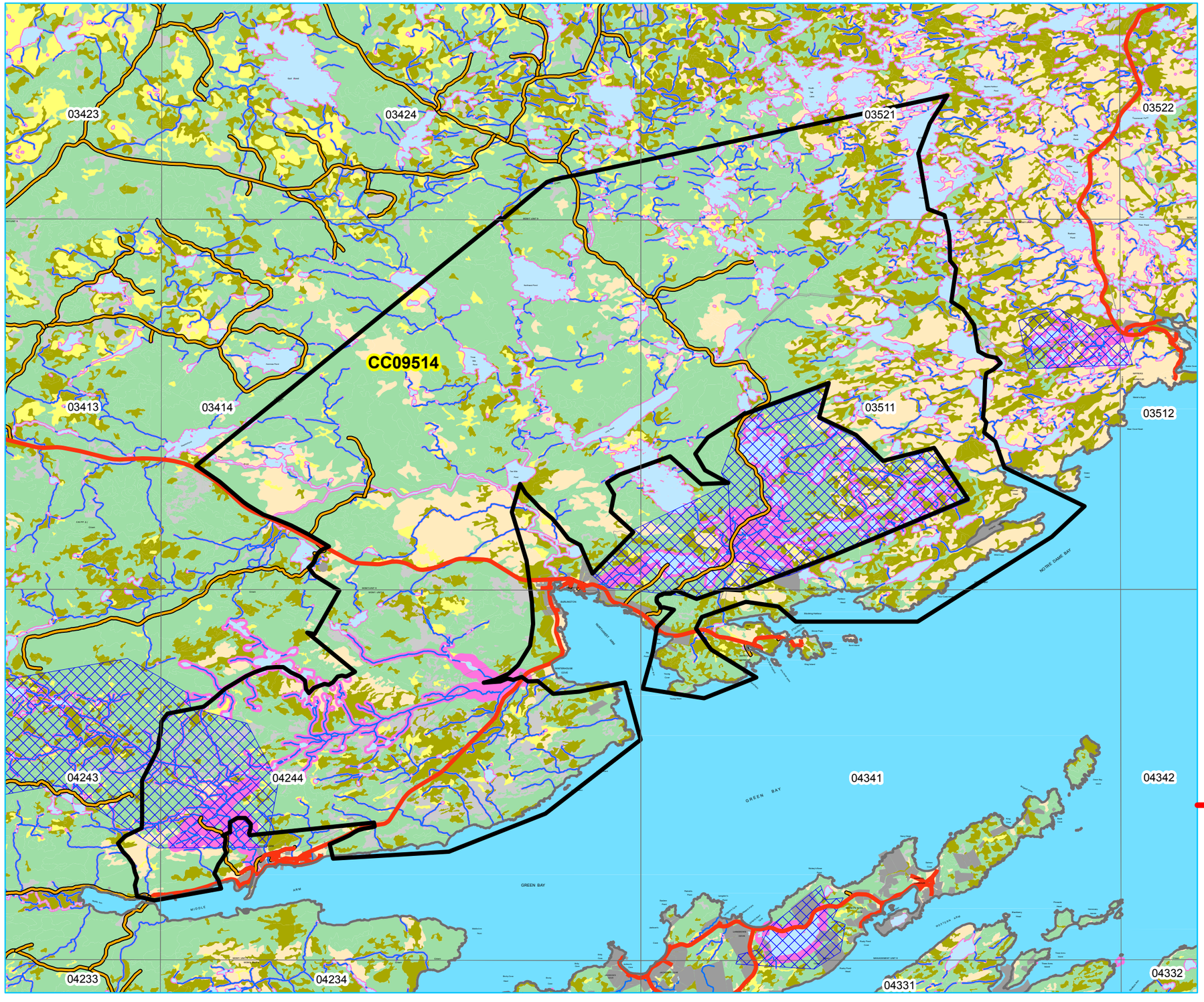

Newfoundland Labrador

Five Year Operating Plan: 2017 - 2021
Domestic Harvest
Plan Map

Planning Zone : 7
FMD: 09

Operating Area No.: CC09514
Name: Middle Arm

For block information and statistics, refer to Cover Page.

Plan Features

- FYOP Operating Area
- Recent Cut
- Proposed Road

Basemap Features

- Bridge
- Culvert
- Open Arch
- Public Road
- Resource Road
- Stream
- Water Body
- Productive Forest
- Bog
- Scrub
- Other Non-forest

Restrictions

- Protected Water Supply
- Caribou Core Areas
- Regulatory
- No Cut Buffer

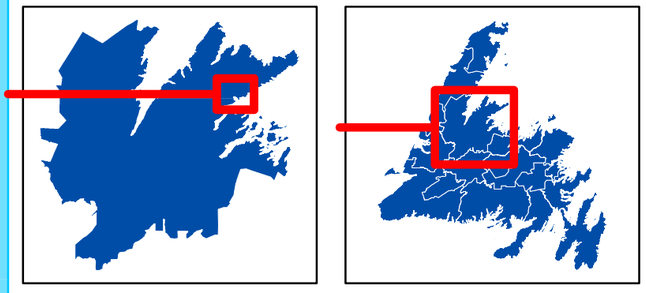

0 0.75 1.5 3 Kilometers

1:75,000

FYOP_2017_2021_Domestic_FMD09.mxd

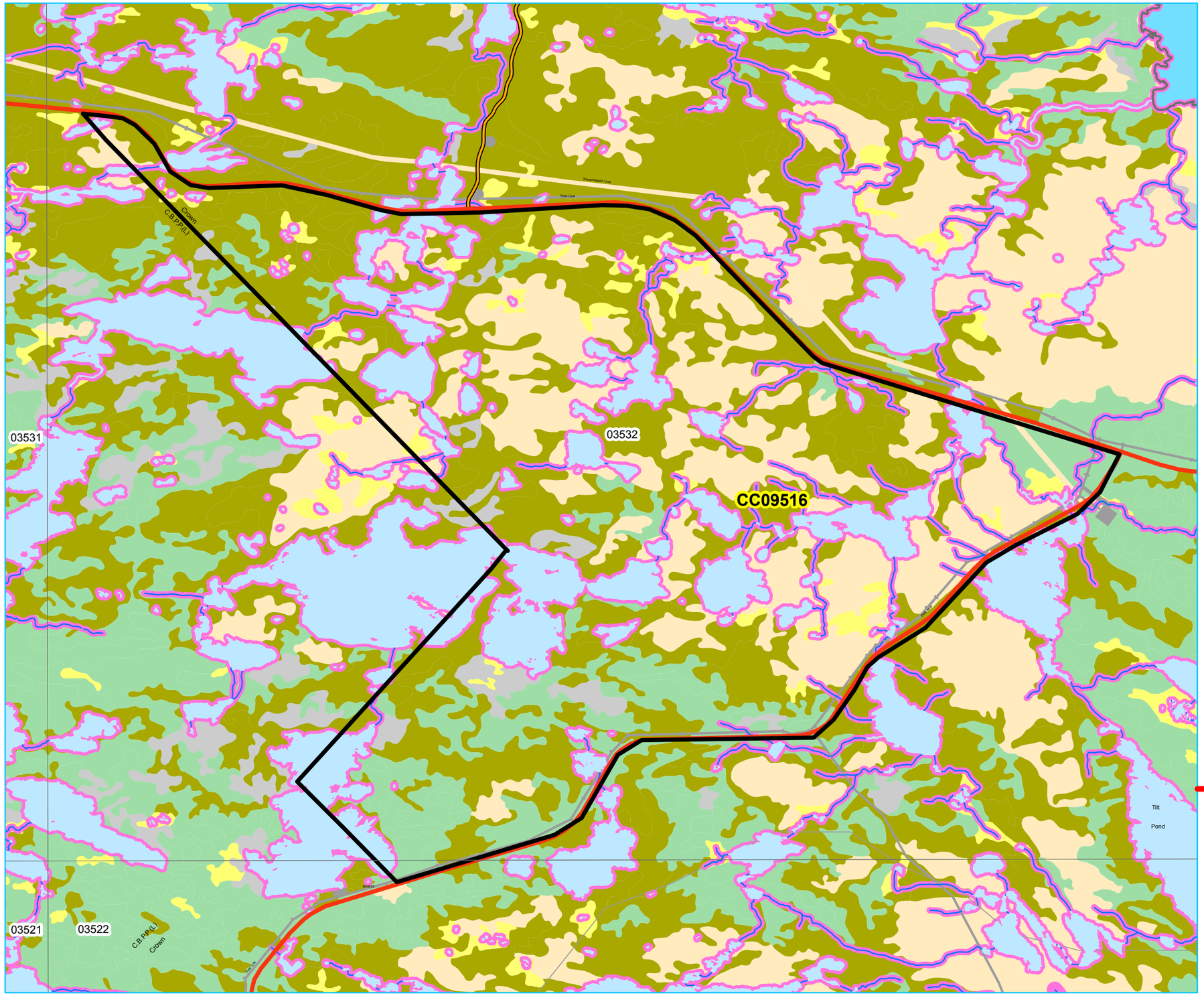

Newfoundland Labrador

Five Year Operating Plan: 2017 - 2021
Domestic Harvest
Plan Map

Planning Zone : 7
FMD: 09

Operating Area No.: CC09516
Name: Nipper's Habour Jct

For block information and statistics, refer to Cover Page.

Plan Features

- FYOP Operating Area
- Recent Cut
- Proposed Road

Basemap Features

- Bridge
- Culvert
- Open Arch
- Public Road
- Resource Road
- Stream
- Water Body
- Productive Forest
- Bog
- Scrub
- Other Non-forest

Restrictions

- Protected Water Supply
- Caribou Core Areas
- Regulatory
- No Cut Buffer

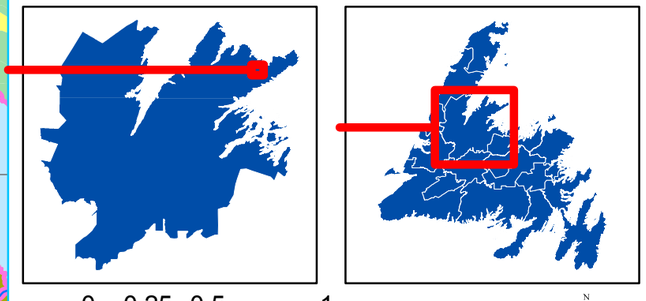

0 0.25 0.5 1 Kilometers

1:25,000

FYOP_2017_2021_Domestic_FMD09.mxd

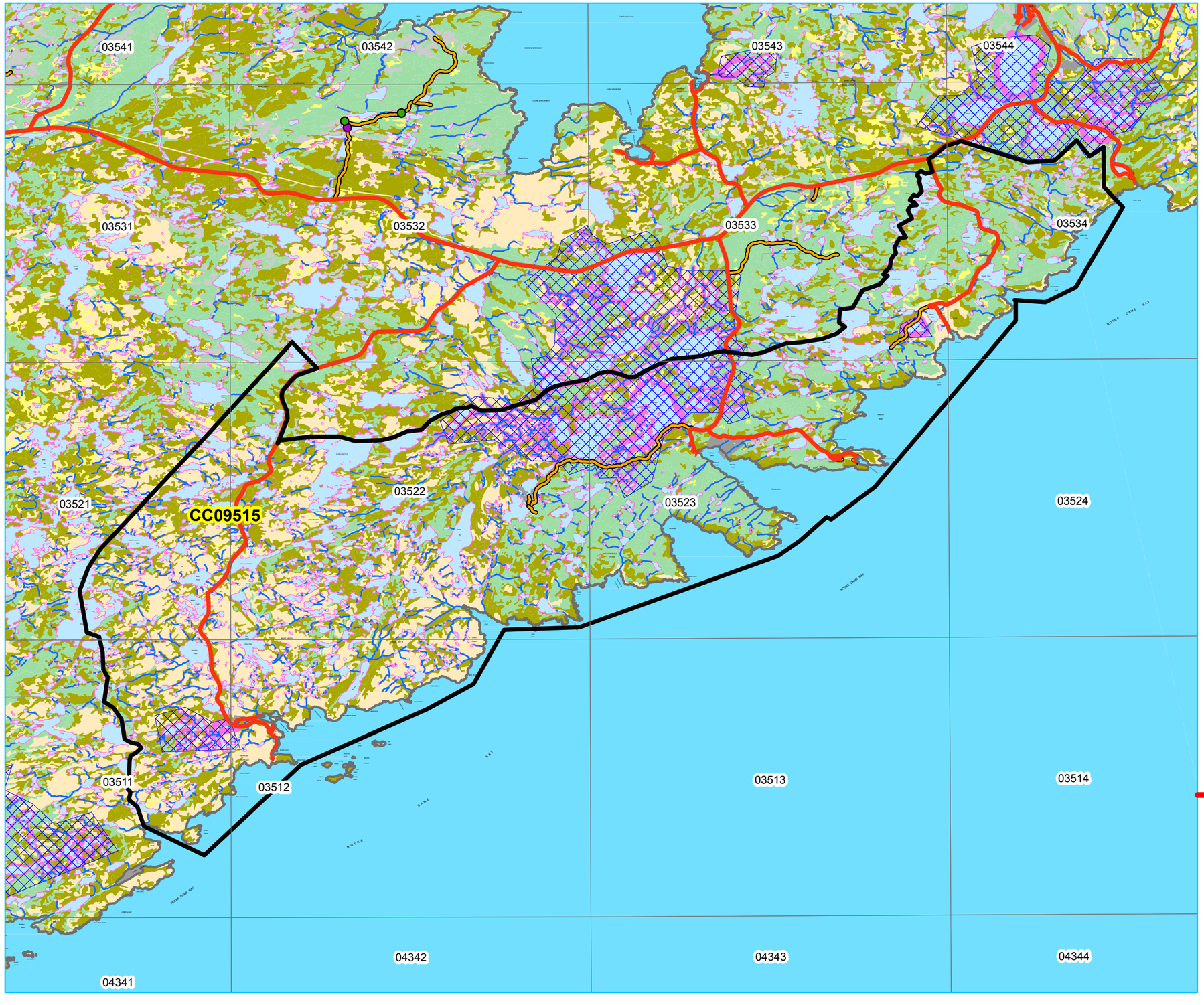

Newfoundland Labrador

Five Year Operating Plan: 2017 - 2021
Domestic Harvest
Plan Map

Planning Zone : 7
FMD: 09

Operating Area No.: CC09515
Name: Nipper's Harbour

For block information and statistics, refer to Cover Page.

Plan Features

- FYOP Operating Area
- Recent Cut
- Proposed Road

Basemap Features

- Bridge
- Culvert
- Open Arch
- Public Road
- Resource Road
- Stream
- Water Body
- Productive Forest
- Bog
- Scrub
- Other Non-forest

Restrictions

- Protected Water Supply
- Caribou Core Areas
- Regulatory
- No Cut Buffer

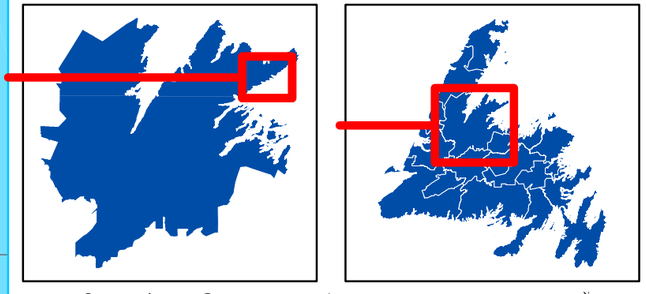

0 1 2 4 Kilometers

1:100,000

FYOP_2017_2021_Domestic_FMD09.mxd

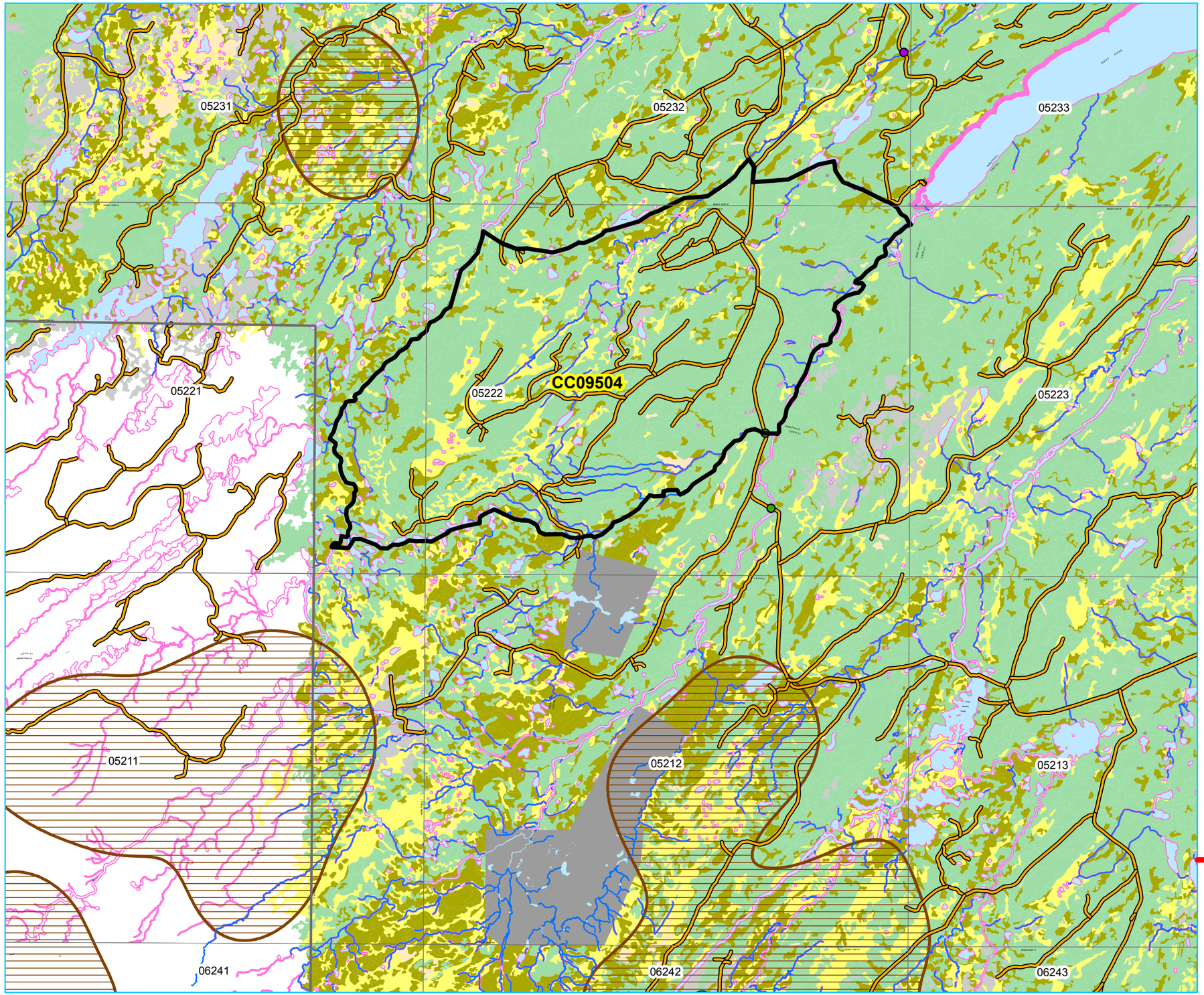

Newfoundland Labrador

Five Year Operating Plan: 2017 - 2021
Domestic Harvest
Plan Map

Planning Zone : 7
FMD: 09

Operating Area No.: CC09504
Name: Otter Pond

For block information and statistics, refer to Cover Page.

Plan Features
- FYOP Operating Area
- Recent Cut
- Proposed Road

Basemap Features
- Bridge
- Culvert
- Open Arch
- Public Road
- Resource Road
- Stream
- Water Body
- Productive Forest
- Bog
- Scrub
- Other Non-forest

Restrictions
- Protected Water Supply
- Caribou Core Areas
- Regulatory
- No Cut Buffer

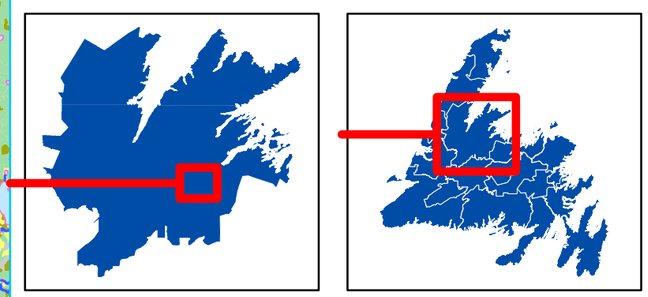

0 0.75 1.5 3 Kilometers

1:75,000

FYOP_2017_2021_Domestic_FMD09.mxd

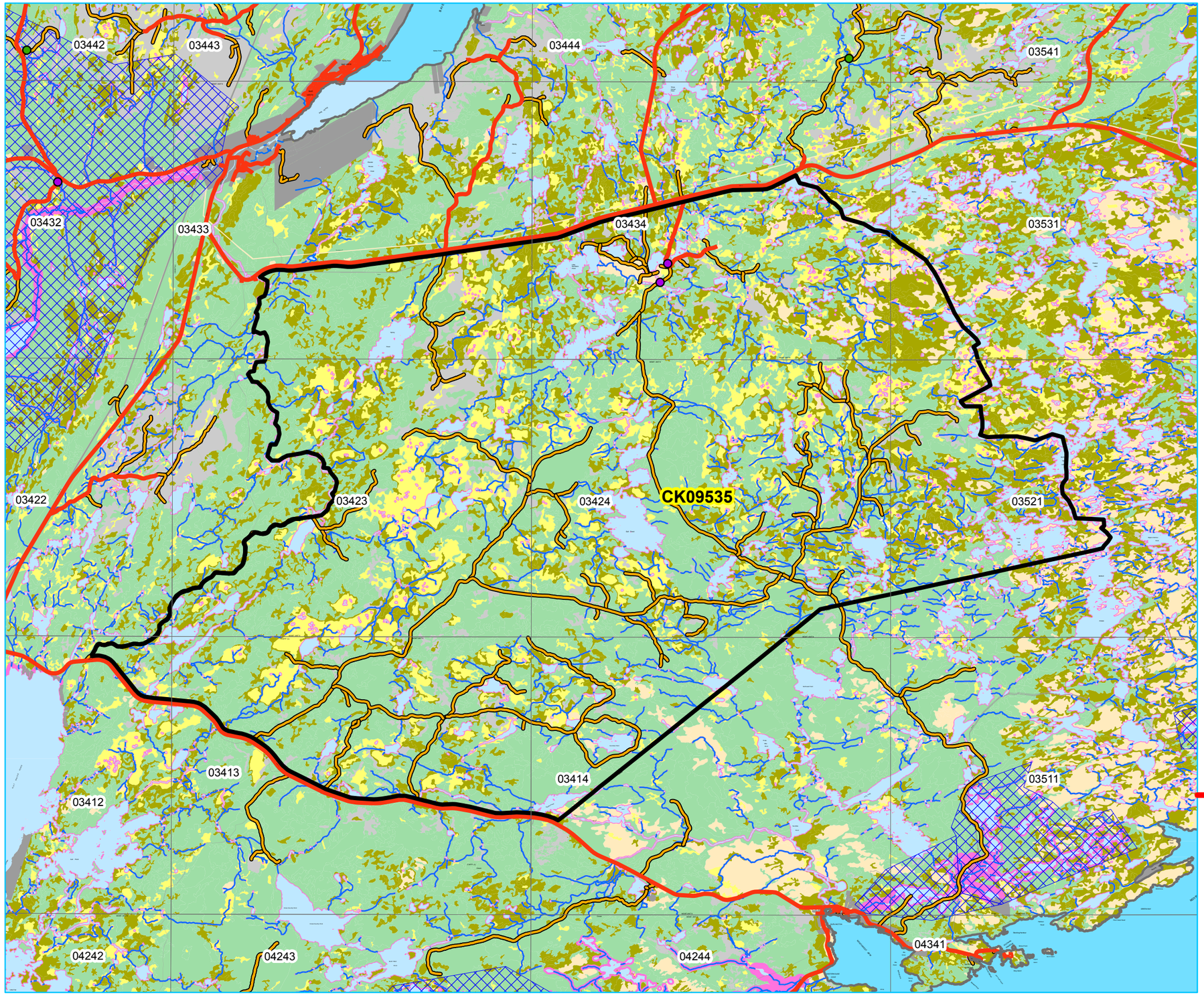

Newfoundland Labrador

Five Year Operating Plan: 2017 - 2021
Domestic Harvest
Plan Map

Planning Zone : 7
FMD: 09

Operating Area No.: CK09535
Name: Rambler

For block information and statistics, refer to Cover Page.

Plan Features

- FYOP Operating Area
- Recent Cut
- Proposed Road

Basemap Features

- Bridge
- Culvert
- Open Arch
- Public Road
- Resource Road
- Stream
- Water Body
- Productive Forest
- Bog
- Scrub
- Other Non-forest

Restrictions

- Protected Water Supply
- Caribou Core Areas
- Regulatory
- No Cut Buffer

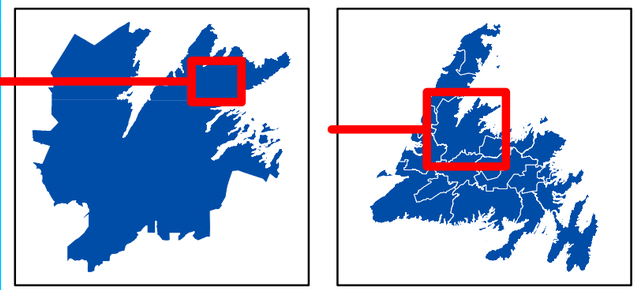

0 1 2 4 Kilometers

1:100,000

FYOP_2017_2021_Domestic_FMD09.mxd

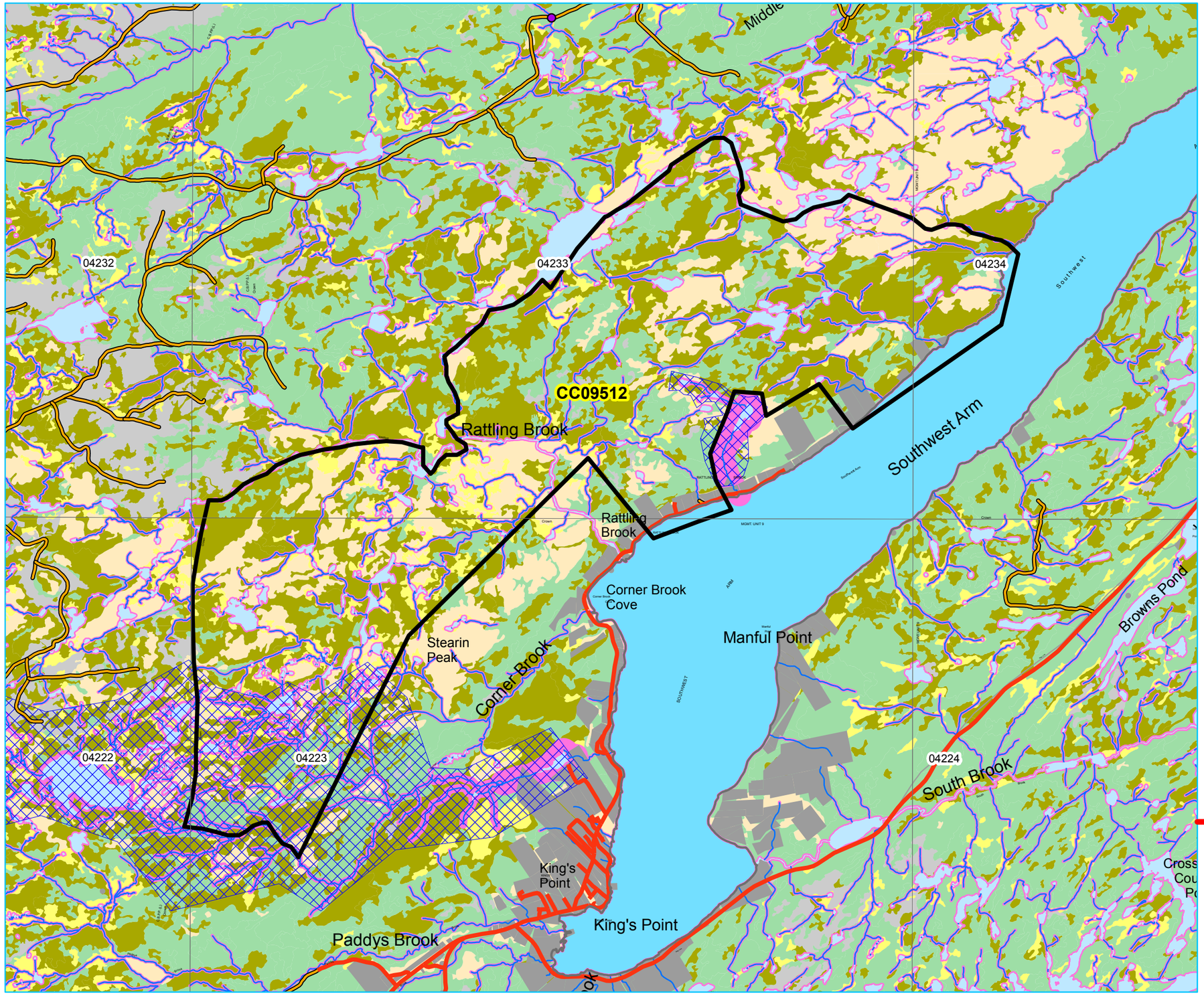

Newfoundland Labrador

Five Year Operating Plan: 2017 - 2021
Domestic Harvest
Plan Map

Planning Zone : 7
FMD: 09

Operating Area No.: CC09512
Name: Rattling Brook

For block information and statistics, refer to Cover Page.

Plan Features

- FYOP Operating Area
- Recent Cut
- Proposed Road

Basemap Features

- Bridge
- Culvert
- Open Arch
- Public Road
- Resource Road
- Stream
- Water Body
- Productive Forest
- Bog
- Scrub
- Other Non-forest

Restrictions

- Protected Water Supply
- Caribou Core Areas
- Regulatory
- No Cut Buffer

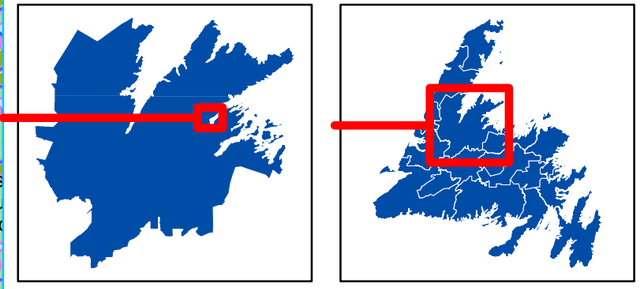

0 0.5 1 2 Kilometers

1:50,000

FYOP_2017_2021_Domestic_FMD09.mxd

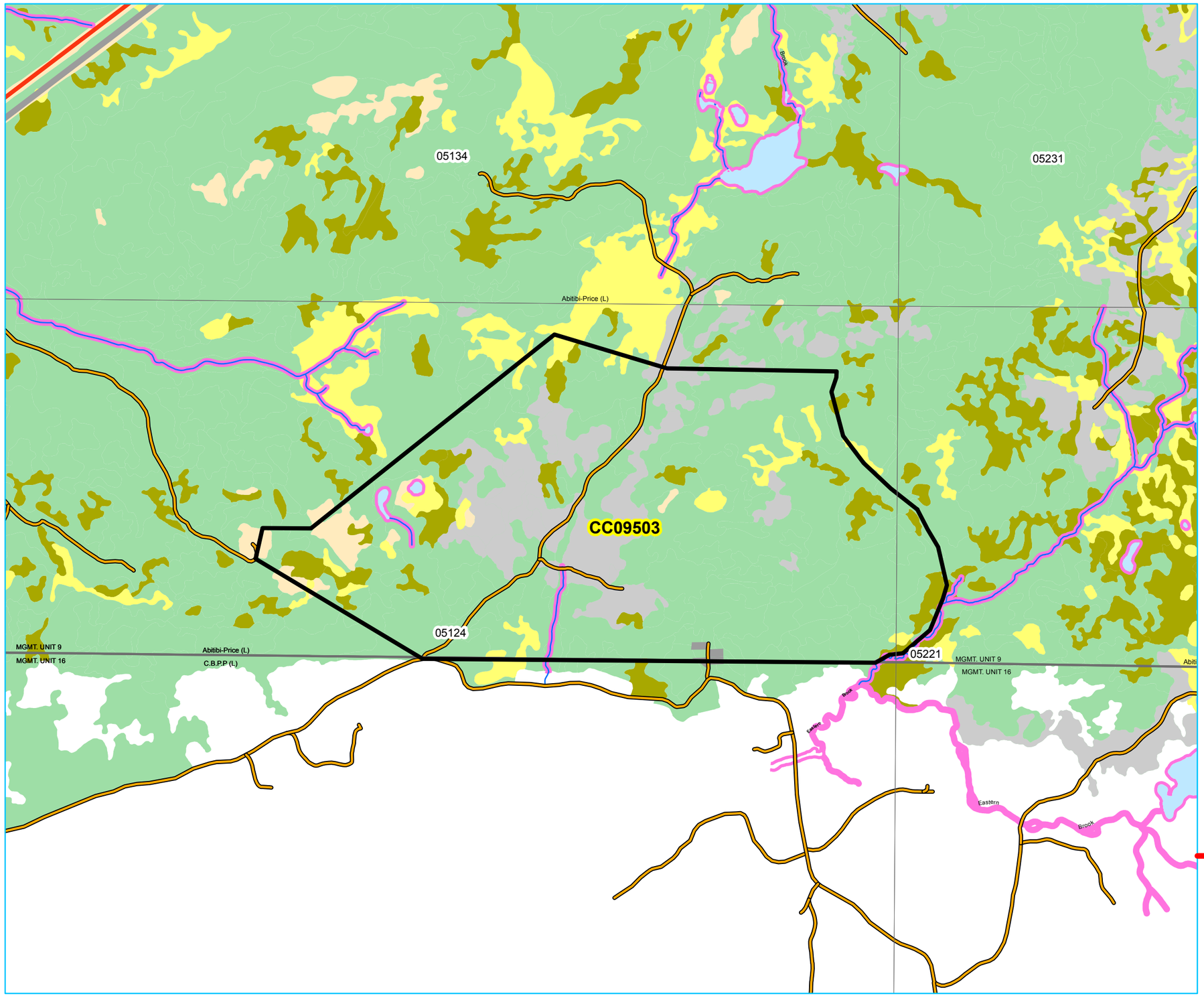

Newfoundland Labrador

Five Year Operating Plan: 2017 - 2021
Domestic Harvest
Plan Map

Planning Zone : 7
FMD: 09

Operating Area No.: CC09503
Name: Sheffield Lake

For block information and statistics, refer to Cover Page.

Plan Features

- FYOP Operating Area
- Recent Cut
- Proposed Road

Basemap Features

- Bridge
- Culvert
- Open Arch
- Public Road
- Resource Road
- Stream
- Water Body
- Productive Forest
- Bog
- Scrub
- Other Non-forest

Restrictions

- Protected Water Supply
- Caribou Core Areas
- Regulatory
- No Cut Buffer

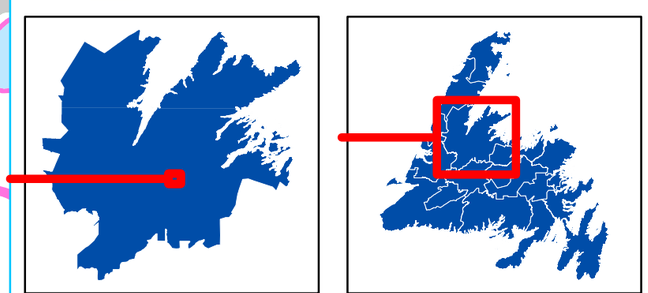

0 0.25 0.5 1 Kilometers

1:25,000

FYOP_2017_2021_Domestic_FMD09.mxd

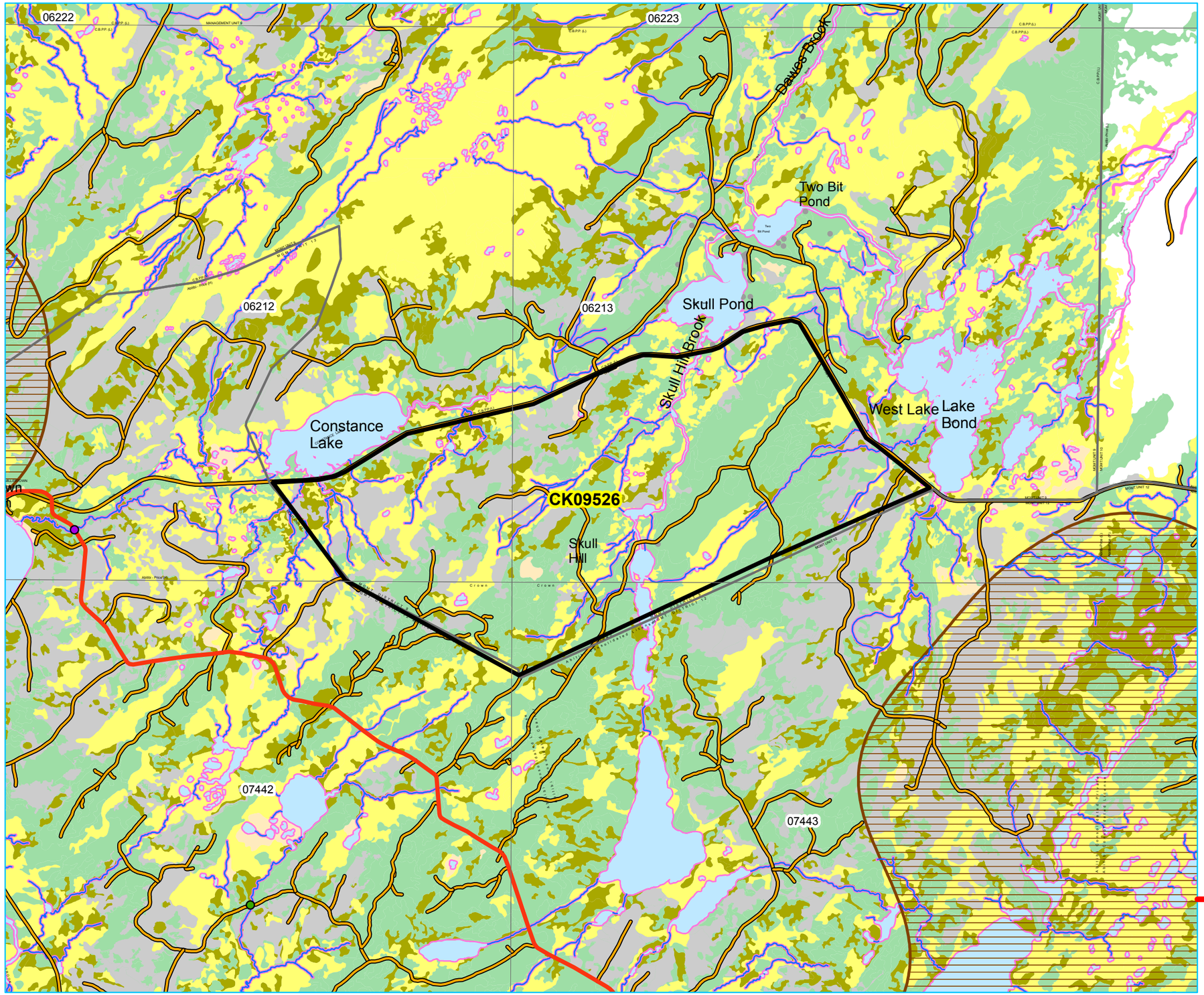

Newfoundland Labrador

Five Year Operating Plan: 2017 - 2021
Domestic Harvest
Plan Map

Planning Zone : 7
FMD: 09

Operating Area No.: CK09526
Name: Skull Hill

For block information and statistics, refer to Cover Page.

Plan Features

- FYOP Operating Area
- Recent Cut
- Proposed Road

Basemap Features

- Bridge
- Culvert
- Open Arch
- Public Road
- Resource Road
- Stream
- Water Body
- Productive Forest
- Bog
- Scrub
- Other Non-forest

Restrictions

- Protected Water Supply
- Caribou Core Areas
- Regulatory
- No Cut Buffer

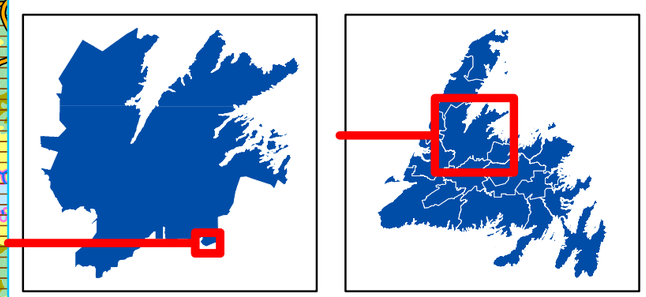

0 0.5 1 2 Kilometers

1:50,000

FYOP_2017_2021_Domestic_FMD09.mxd

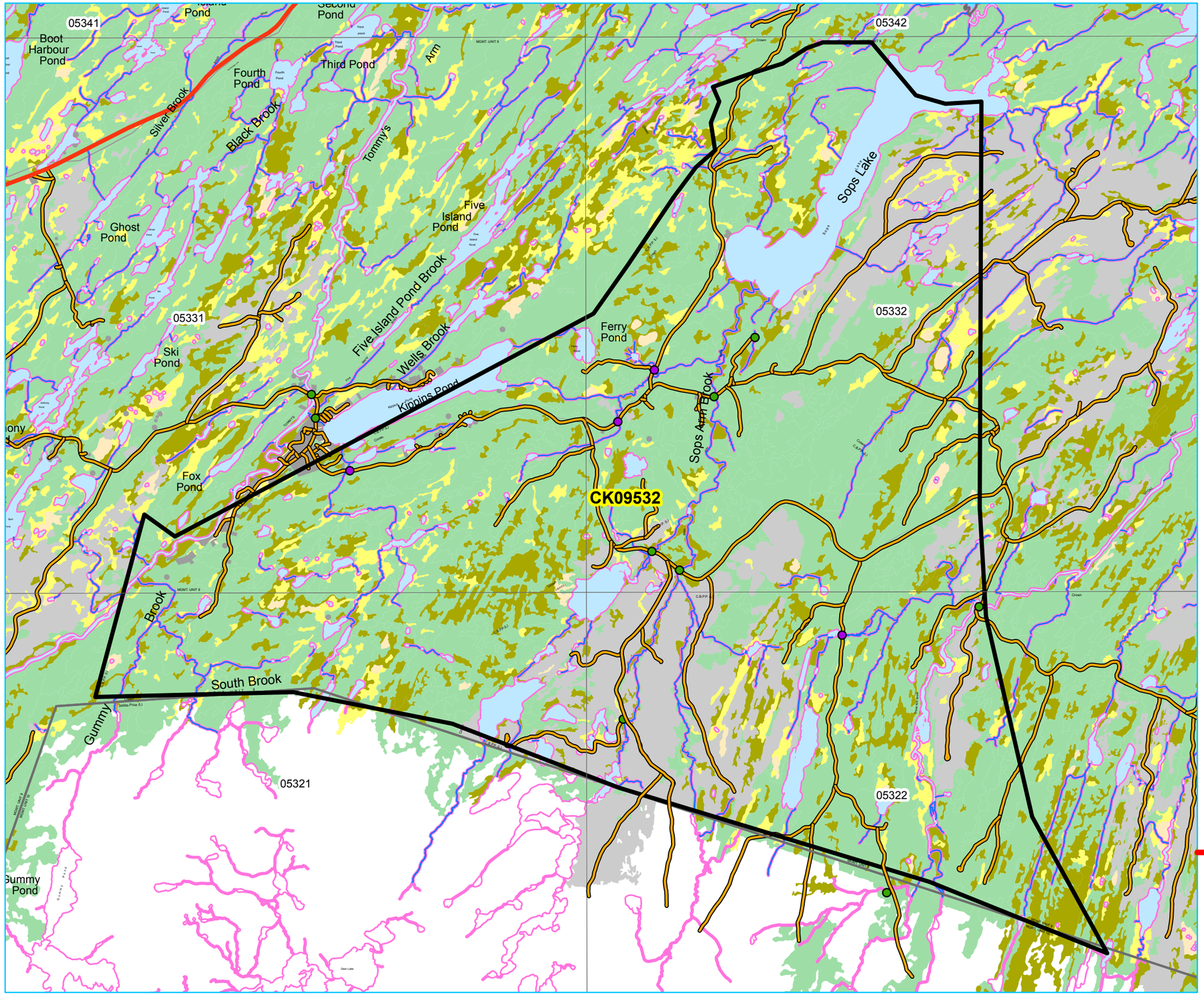

Newfoundland Labrador

Five Year Operating Plan: 2017 - 2021
Domestic Harvest
Plan Map

Planning Zone : 7
FMD: 09

Operating Area No.: CK09532
Name: Sop's Lake

For block information and statistics, refer to Cover Page.

Plan Features

- FYOP Operating Area
- Recent Cut
- Proposed Road

Basemap Features

- Bridge
- Culvert
- Open Arch
- Public Road
- Resource Road
- Stream
- Water Body
- Productive Forest
- Bog
- Scrub
- Other Non-forest

Restrictions

- Protected Water Supply
- Caribou Core Areas
- Regulatory
- No Cut Buffer

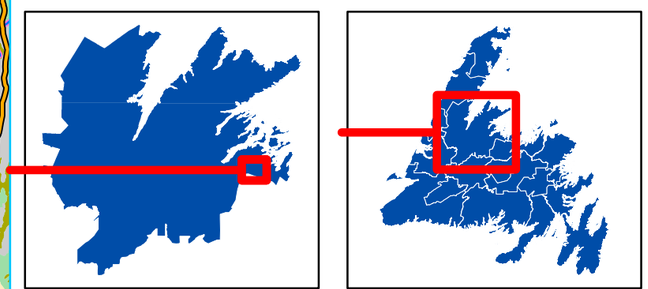

0 0.5 1 2 Kilometers

1:50,000

FYOP_2017_2021_Domestic_FMD09.mxd

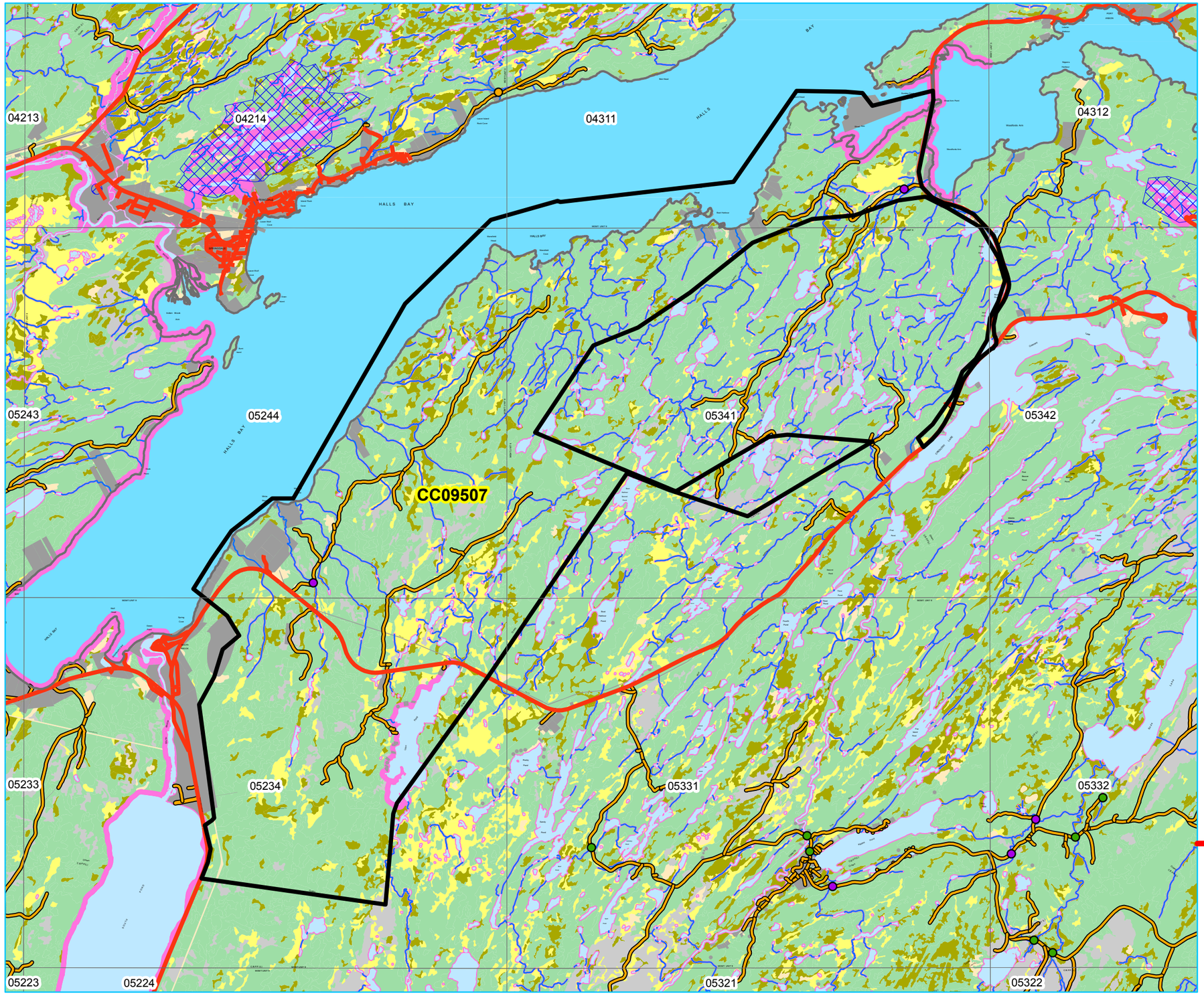

Five Year Operating Plan: 2017 - 2021
Domestic Harvest
Plan Map

Planning Zone : 7
FMD: 09

Operating Area No.: CC09507
Name: South Brook

For block information and statistics, refer to Cover Page.

Plan Features

- FYOP Operating Area
- Recent Cut
- Proposed Road

Basemap Features

- Bridge
- Culvert
- Open Arch
- Public Road
- Resource Road
- Stream
- Water Body
- Productive Forest
- Bog
- Scrub
- Other Non-forest

Restrictions

- Protected Water Supply
- Caribou Core Areas
- Regulatory
- No Cut Buffer

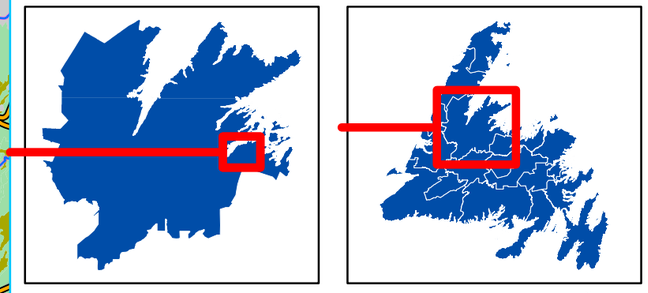

0 0.75 1.5 3 Kilometers

1:75,000

FYOP_2017_2021_Domestic_FMD09.mxd

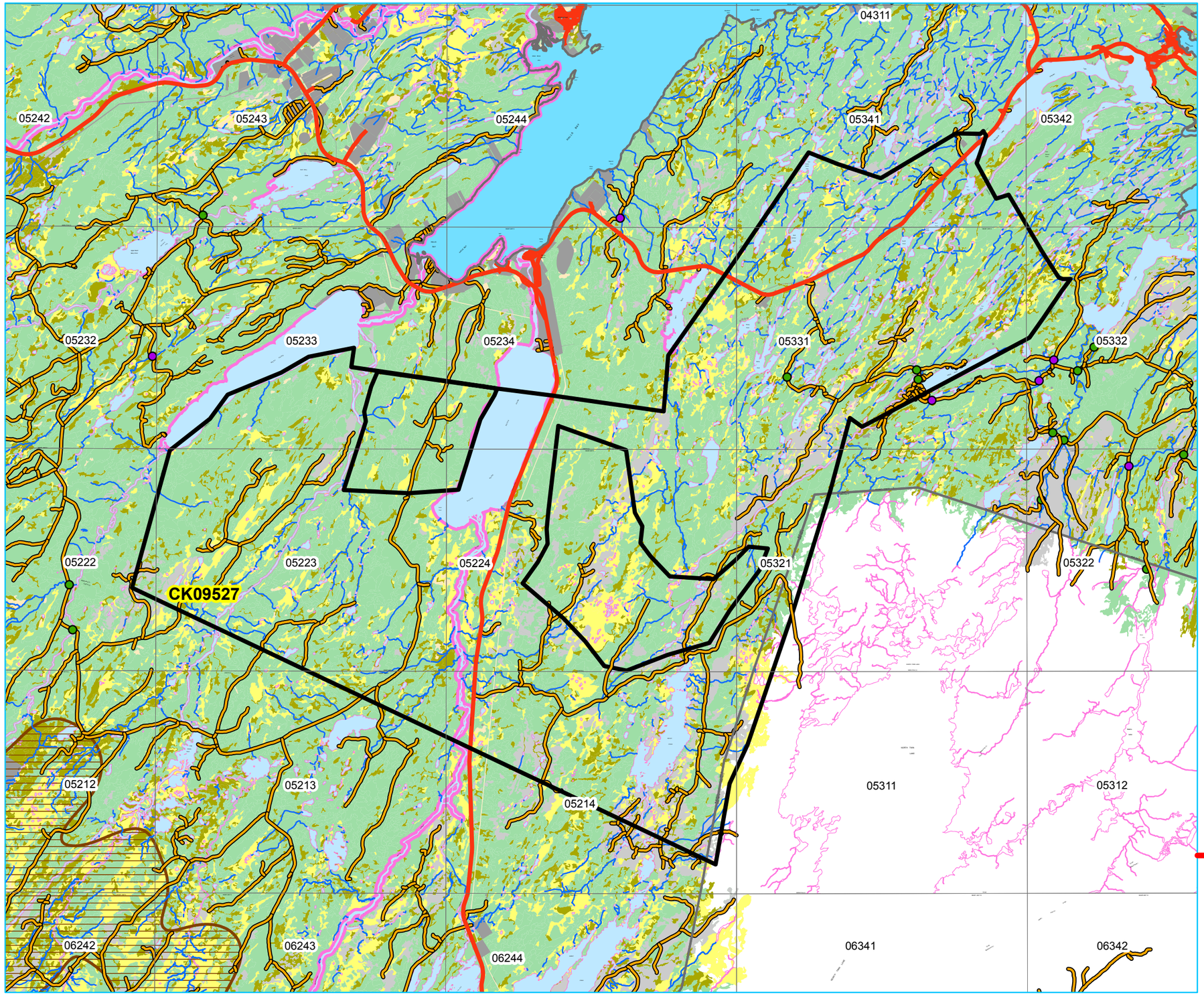

Newfoundland Labrador

Five Year Operating Plan: 2017 - 2021
Domestic Harvest
Plan Map

Planning Zone : 7
FMD: 09

Operating Area No.: CK09527
Name: South Pond

For block information and statistics, refer to Cover Page.

Plan Features

- FYOP Operating Area
- Recent Cut
- Proposed Road

Basemap Features

- Bridge
- Culvert
- Open Arch
- Public Road
- Resource Road
- Stream
- Water Body
- Productive Forest
- Bog
- Scrub
- Other Non-forest

Restrictions

- Protected Water Supply
- Caribou Core Areas
- Regulatory
- No Cut Buffer

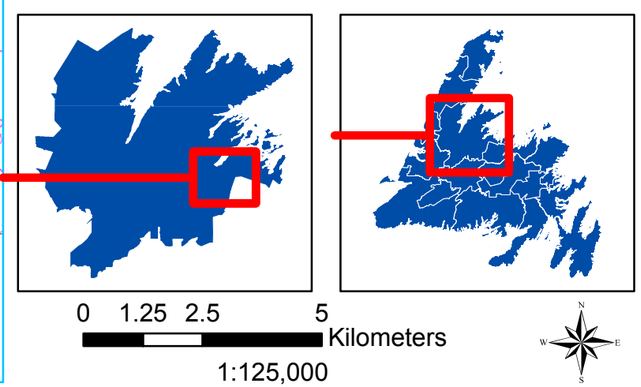

0 1.25 2.5 5
Kilometers
1:125,000

FYOP_2017_2021_Domestic_FMD09.mxd

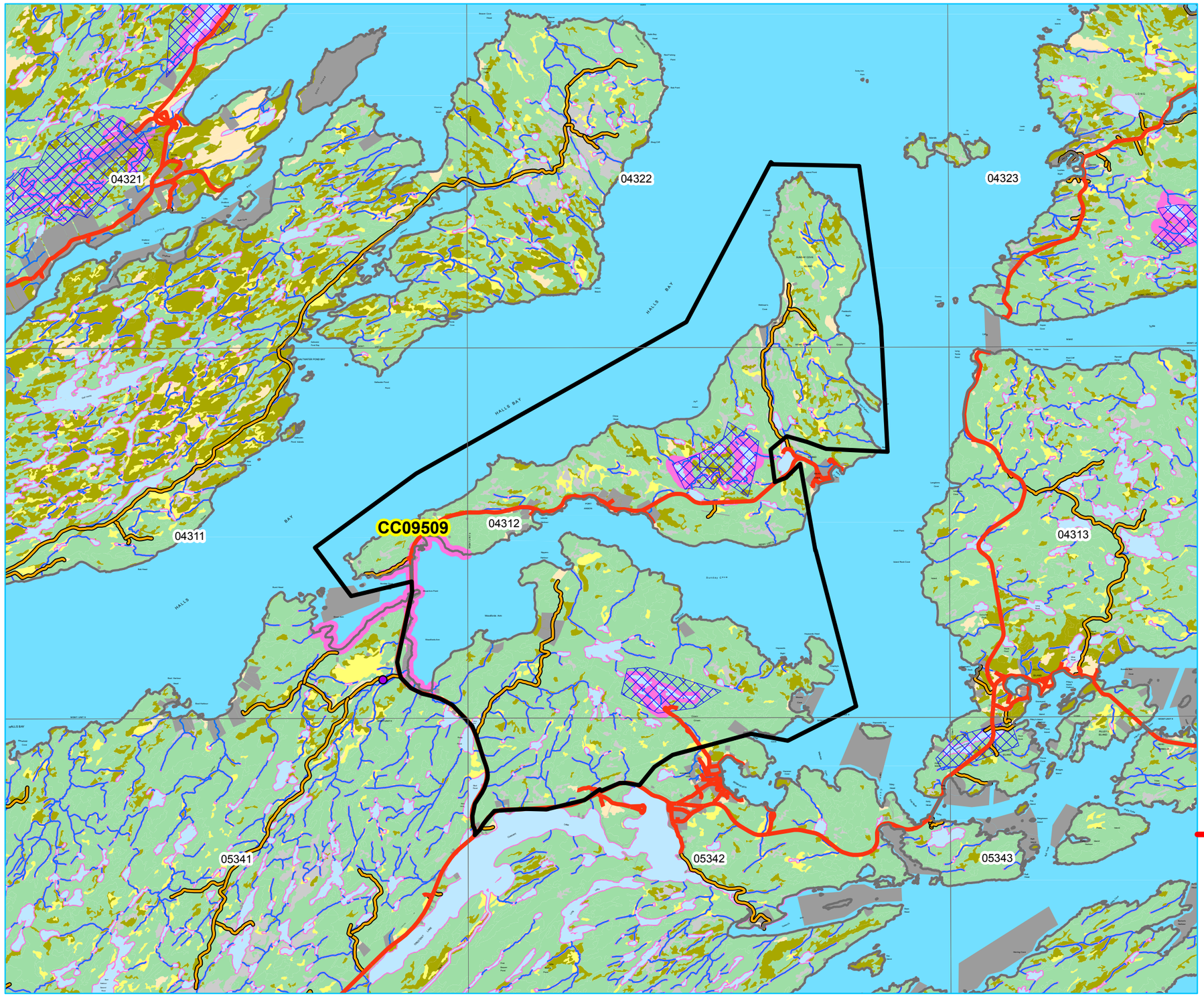

Newfoundland Labrador

Five Year Operating Plan: 2017 - 2021
Domestic Harvest
Plan Map

Planning Zone : 7
FMD: 09

Operating Area No.: CC09509
Name: Sunday Cove Island

For block information and statistics, refer to Cover Page.

Plan Features

- FYOP Operating Area
- Recent Cut
- Proposed Road

Basemap Features

- Bridge
- Culvert
- Open Arch
- Public Road
- Resource Road
- Stream
- Water Body
- Productive Forest
- Bog
- Scrub
- Other Non-forest

Restrictions

- Protected Water Supply
- Caribou Core Areas
- Regulatory
- No Cut Buffer

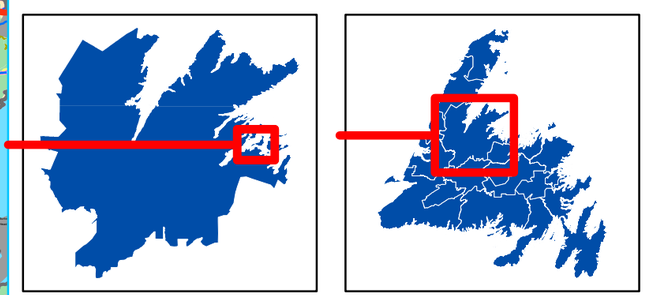

0 0.75 1.5 3 Kilometers

1:75,000

FYOP_2017_2021_Domestic_FMD09.mxd

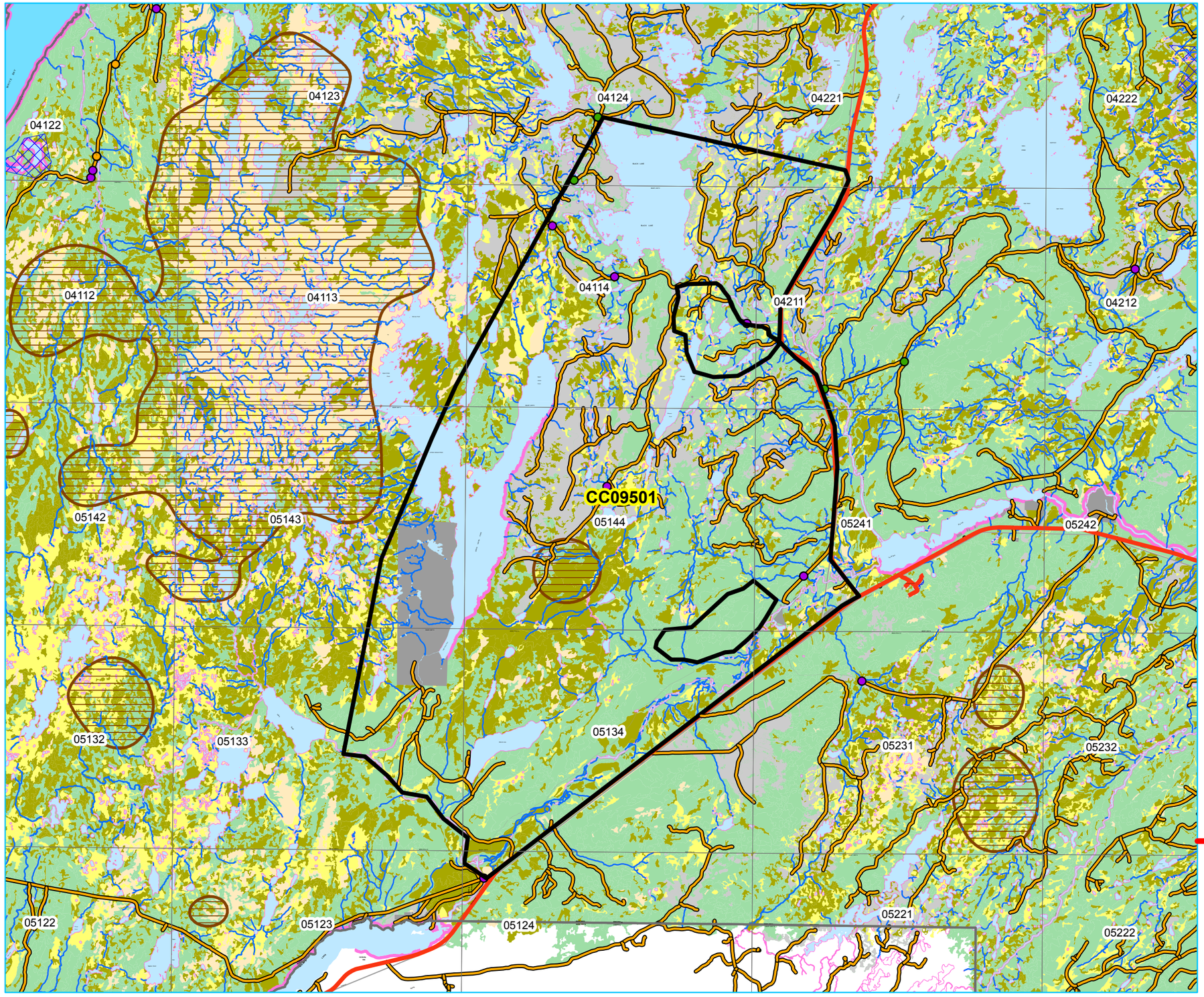

Newfoundland Labrador

Five Year Operating Plan: 2017 - 2021
Domestic Harvest
Plan Map

Planning Zone : 7
FMD: 09

Operating Area No.: CC09501
Name: Upper Indian Pond

For block information and statistics, refer to Cover Page.

Plan Features
- FYOP Operating Area
- Recent Cut
- Proposed Road

Basemap Features
- Bridge
- Culvert
- Open Arch
- Public Road
- Resource Road
- Stream
- Water Body
- Productive Forest
- Bog
- Scrub
- Other Non-forest

Restrictions
- Protected Water Supply
- Caribou Core Areas
- Regulatory
- No Cut Buffer

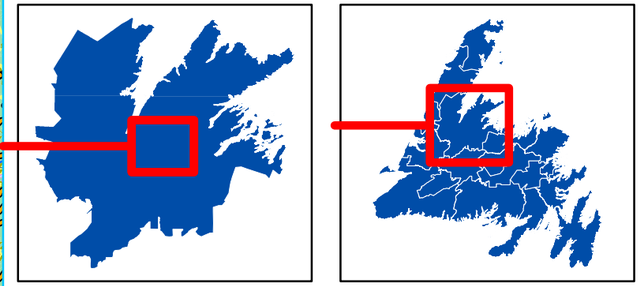

0 1.25 2.5 5 Kilometers

1:125,000

FYOP_2017_2021_Domestic_FMD09.mxd

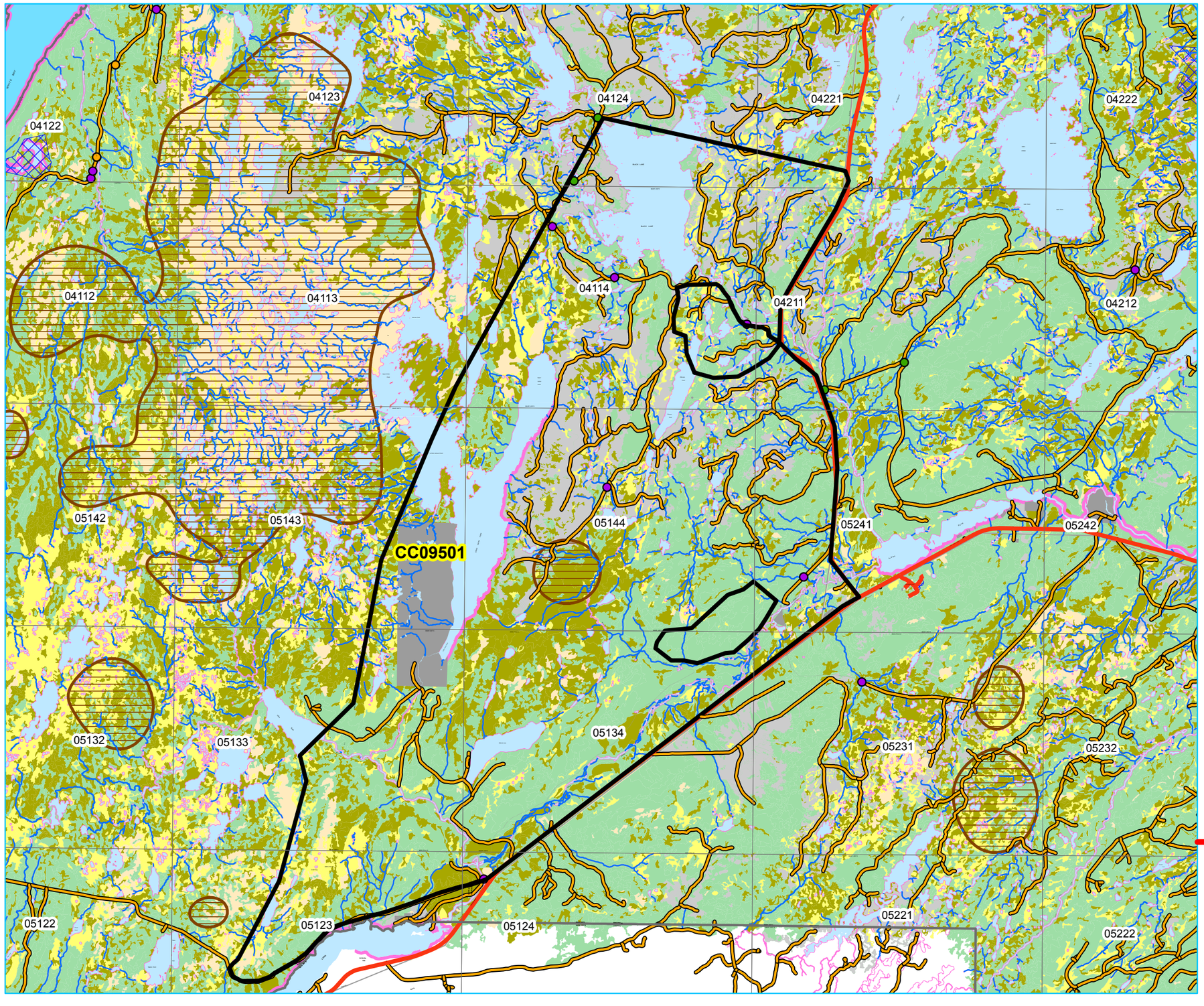

Newfoundland Labrador

Five Year Operating Plan: 2017 - 2021
Domestic Harvest
Plan Map

Planning Zone : 7
FMD: 09

Operating Area No.: CC09501
Name: Upper Indian Pond

For block information and statistics, refer to Cover Page.

Plan Features

- FYOP Operating Area
- Recent Cut
- Proposed Road

Basemap Features

- Bridge
- Culvert
- Open Arch
- Public Road
- Resource Road
- Stream
- Water Body
- Productive Forest
- Bog
- Scrub
- Other Non-forest

Restrictions

- Protected Water Supply
- Caribou Core Areas
- Regulatory
- No Cut Buffer

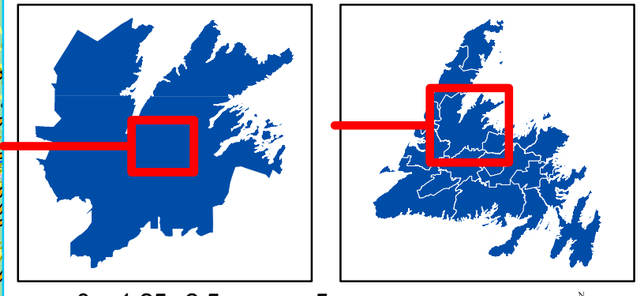

0 1.25 2.5 5
Kilometers
1:125,000

FYOP_2017_2021_Domestic_FMD09.mxd

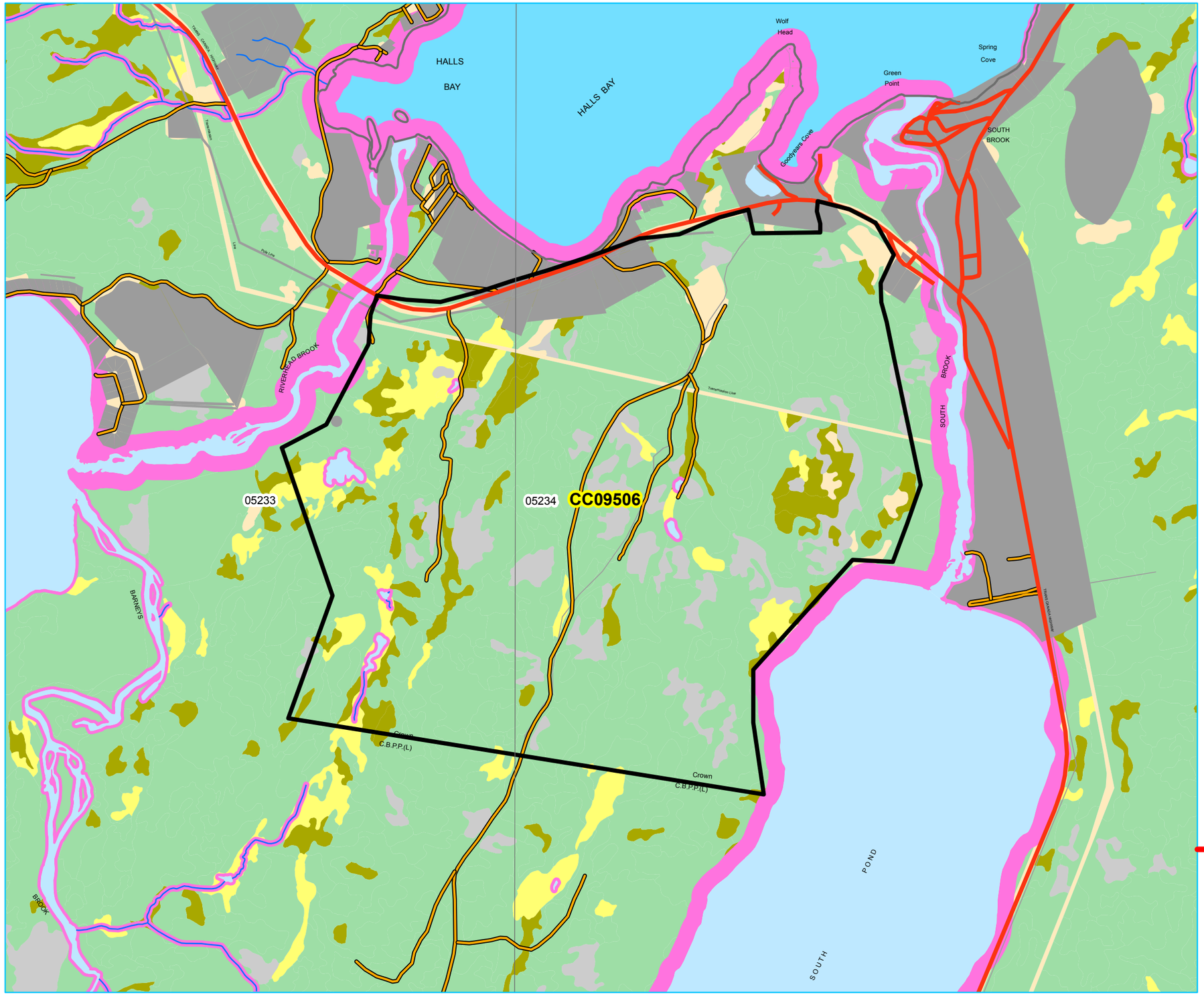

Newfoundland Labrador

Five Year Operating Plan: 2017 - 2021
Domestic Harvest
Plan Map

Planning Zone : 7
FMD: 09

Operating Area No.: CC09506
Name: West Pond

For block information and statistics, refer to Cover Page.

Plan Features

- FYOP Operating Area
- Recent Cut
- Proposed Road

Basemap Features

- Bridge
- Culvert
- Open Arch
- Public Road
- Resource Road
- Stream
- Water Body
- Productive Forest
- Bog
- Scrub
- Other Non-forest

Restrictions

- Protected Water Supply
- Caribou Core Areas
- Regulatory
- No Cut Buffer

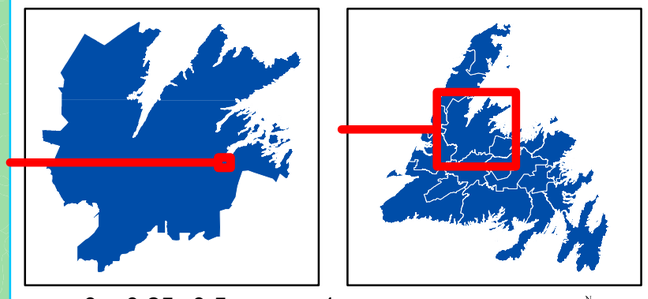

0 0.25 0.5 1 Kilometers

1:25,000

FYOP_2017_2021_Domestic_FMD09.mxd

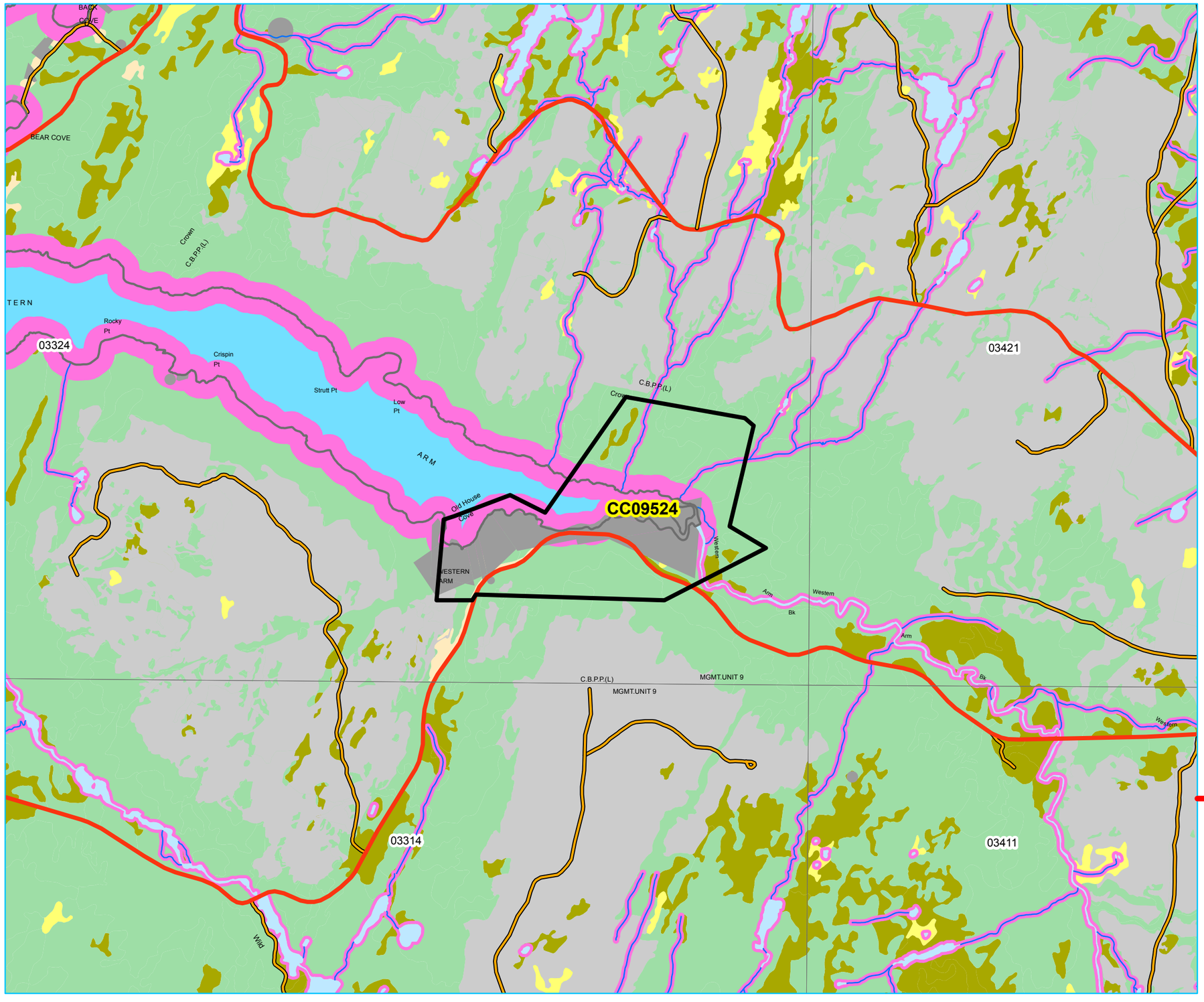

Newfoundland Labrador

Five Year Operating Plan: 2017 - 2021
Domestic Harvest
Plan Map

Planning Zone : 7
FMD: 09

Operating Area No.: CC09524
Name: Western Arms

For block information and statistics, refer to Cover Page.

Plan Features

- FYOP Operating Area
- Recent Cut
- Proposed Road

Basemap Features

- Bridge
- Culvert
- Open Arch
- Public Road
- Resource Road
- Stream
- Water Body
- Productive Forest
- Bog
- Scrub
- Other Non-forest

Restrictions

- Protected Water Supply
- Caribou Core Areas
- Regulatory
- No Cut Buffer

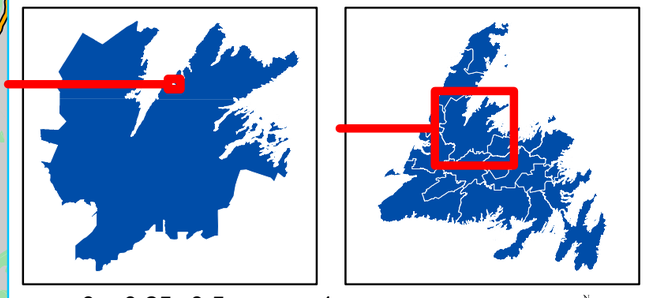

0 0.25 0.5 1 Kilometers

1:25,000

FYOP_2017_2021_Domestic_FMD09.mxd

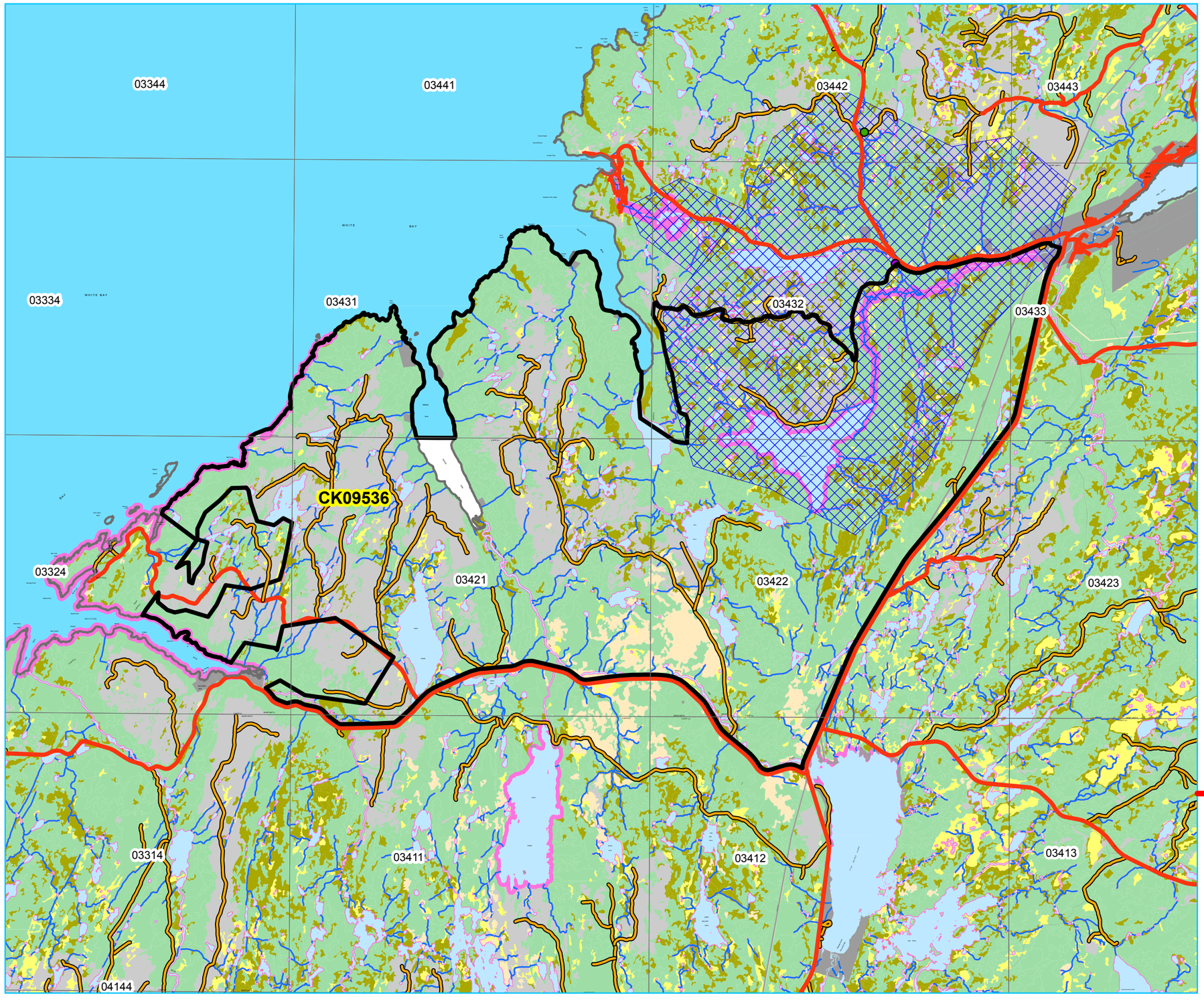

Newfoundland Labrador

Five Year Operating Plan: 2017 - 2021
Domestic Harvest
Plan Map

Planning Zone : 7
FMD: 09

Operating Area No.: CK09536
Name: Westport Road North

For block information and statistics, refer to Cover Page.

Plan Features

- FYOP Operating Area
- Recent Cut
- Proposed Road

Basemap Features

- Bridge
- Culvert
- Open Arch
- Public Road
- Resource Road
- Stream
- Water Body
- Productive Forest
- Bog
- Scrub
- Other Non-forest

Restrictions

- Protected Water Supply
- Caribou Core Areas
- Regulatory
- No Cut Buffer

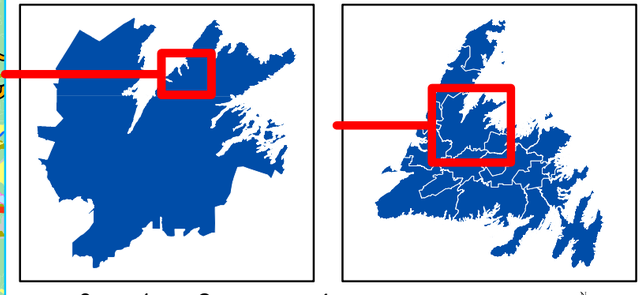

0 1 2 4 Kilometers

1:100,000

FYOP_2017_2021_Domestic_FMD09.mxd



Newfoundland Labrador

Five Year Operating Plan: 2017 - 2021
Domestic Harvest
Plan Map

Planning Zone : 7
FMD: 09

Operating Area No.: CK09537
Name: Westport Road South

For block information and statistics, refer to Cover Page.

Plan Features

- FYOP Operating Area
- Recent Cut
- Proposed Road

Basemap Features

- Bridge
- Culvert
- Open Arch
- Public Road
- Resource Road
- Stream
- Water Body
- Productive Forest
- Bog
- Scrub
- Other Non-forest

Restrictions

- Protected Water Supply
- Caribou Core Areas
- Regulatory
- No Cut Buffer

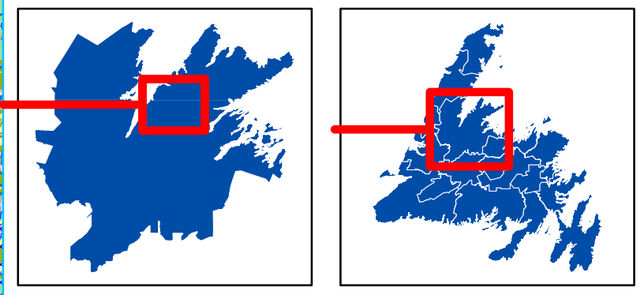

0 1.25 2.5 5 Kilometers

1:125,000

FYOP_2017_2021_Domestic_FMD09.mxd

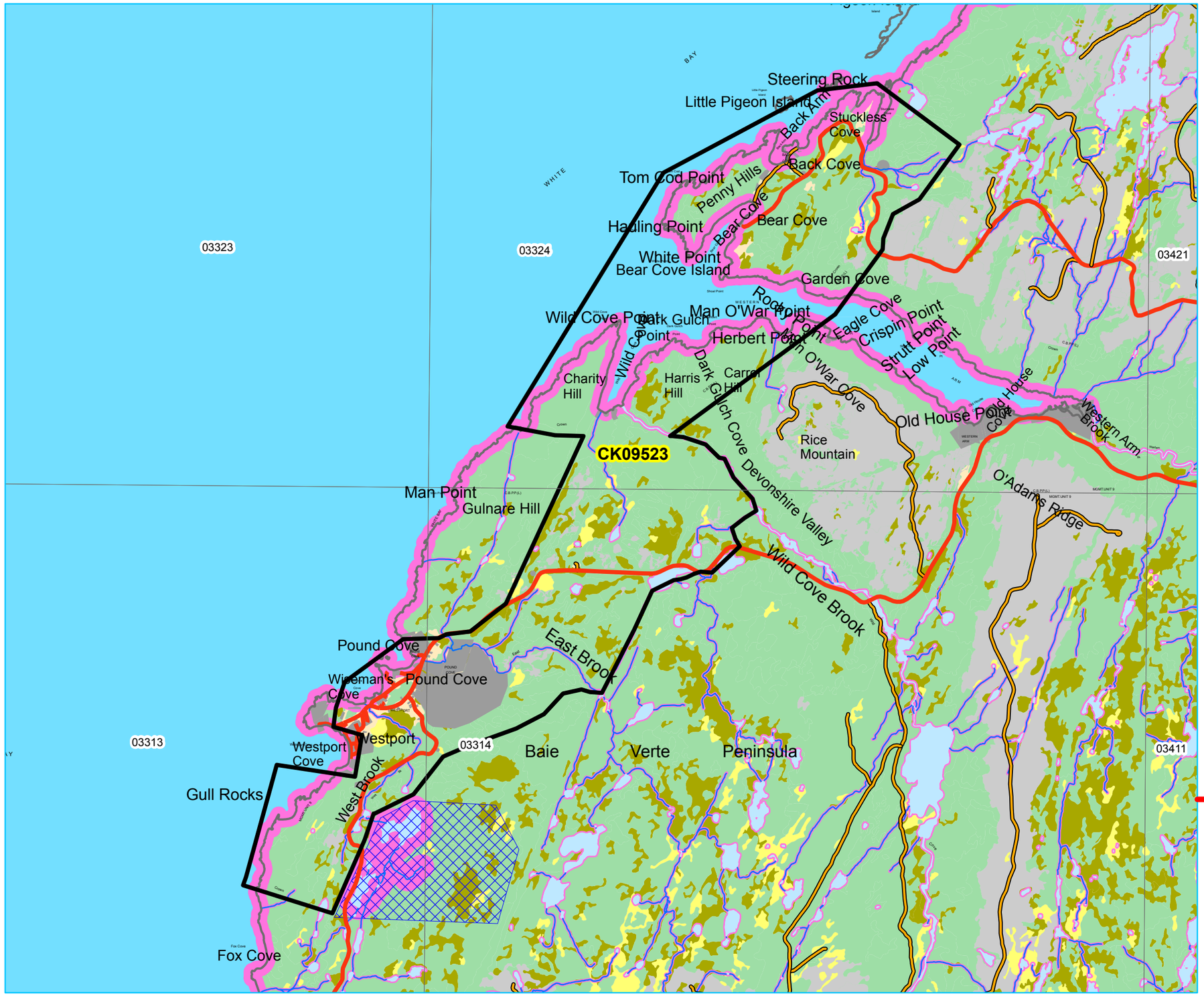

Five Year Operating Plan: 2017 - 2021
Domestic Harvest
Plan Map

Planning Zone : 7
FMD: 09

Operating Area No.: CK09523
Name: Westport

For block information and statistics, refer to Cover Page.

Plan Features

- FYOP Operating Area
- Recent Cut
- Proposed Road

Basemap Features

- Bridge
- Culvert
- Open Arch
- Public Road
- Resource Road
- Stream
- Water Body
- Productive Forest
- Bog
- Scrub
- Other Non-forest

Restrictions

- Protected Water Supply
- Caribou Core Areas
- Regulatory
- No Cut Buffer

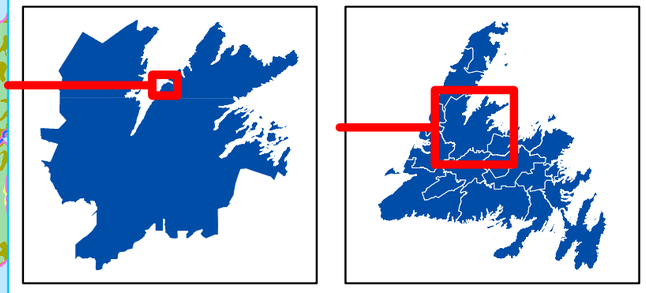

0 0.5 1 2 Kilometers

1:50,000

FYOP_2017_2021_Domestic_FMD09.mxd



Newfoundland Labrador

Five Year Operating Plan: 2017 - 2021
Domestic Harvest
Plan Map

Planning Zone : 7
FMD: 09

Operating Area No.: CK09538
Name: Wild Cove Pond

For block information and statistics, refer to Cover Page.

Plan Features

- FYOP Operating Area
- Recent Cut
- Proposed Road

Basemap Features

- Bridge
- Culvert
- Open Arch
- Public Road
- Resource Road
- Stream
- Water Body
- Productive Forest
- Bog
- Scrub
- Other Non-forest

Restrictions

- Protected Water Supply
- Caribou Core Areas
- Regulatory
- No Cut Buffer

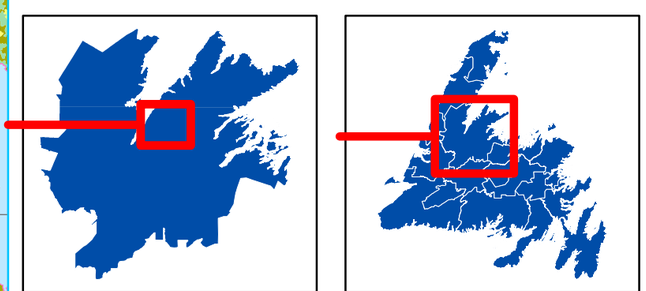

0 1 2 4 Kilometers

1:100,000

FYOP_2017_2021_Domestic_FMD09.mxd