

Baytona Skidoo Trail #155511

Proponent:

Town of Baytona

PO Box 29

110 Main St

Baytona, NL

A0G2J0

Chief Executive Officer: Rex Quinlan

Title: Mayor

Address: PO Box 126, Baytona, NL, A0G2J0

Telephone: 709-541-3306

Principal Contact Person:

Diana Lewis

Town Clerk

PO Box 29, Baytona, NL A0G2J0

709-659-6101

The Undertaking

Name: Baytona Skidoo Trail

Purpose: To enable residents of Baytona to travel by skidoo on land rather than on the bay, to prevent people from going through the ice. There have been more than one close call. We just want everyone to have fun and be safe when they are travelling to their cabins.

Description of the Undertaking

Geographical location: The trail will be located in the town of Baytona. The trail would be bordered on all sides by crown land. As shown by the blue line in the map provided (see Map #4).

Physical Features:

There will be no buildings put on the trail. It will be cut through the woods and around a couple of bogs. There are no streams or brooks that would require a bridge. The trail would be 14 feet wide to allow for two-way traffic to ensure the safety of people travelling both ways. Total distance is estimated at 6 kms. The skidoo trail will cross over another walking trail (Billy Jones Trail) that we have built going 'across the neck' (see Map # 4 the yellow line). We would have to install Stop signs at that point as that trail is already popular with snowshoers. From Route 340 the trail would be accessible from the parking lot of the convenience store which has already agreed and advertised the use of their parking lot for people using recreational vehicles. The plan is to build the trail as close to the back of the houses as possible so that everyone in town has easy access so they will not travel on the bay.

The wood that is cut as a result will be donated or sold to people in the community for firewood

Construction:

There will be no construction of any kind on this trail. The only tool to be used is a chainsaw. We would like to start after the snow falls in the fall of 2021 or winter 2022.

Operation:

The intended use of this trail is for snowmobiles only. It would only be used in the winter months when there is snow on the ground. ATV use will not be considered, the only reason for this trail is to keep snowmobiles off the bay and avoid any potential disasters as a result. We are planning to initially

cut the trail at our own expense with an option of potentially applying for a Community Enhancement Employment Program (CEEP) project for upkeep. We also have the option apply to use gas tax to cut the trail.

Occupations:

We are estimating we will need six people to complete this project. Three people operating chainsaws and three people picking up and stacking the cut wood. We would strive to hire from within our community as there are many qualified people living here.

Project Related Documents:

Application to Crown Lands for a Licence to Occupy

Maps from Crown Lands.

Approval of the Undertaking:

Baytona Town Council-motion needed

Crown Lands-Licence to Occupy

Schedule:

All work on this skidoo trail will be done after the snow falls so the earliest we would start would be Fall 2021. Whenever approval is granted we would work on it the following Fall and winter.


Funding:

This project does not depend on funding, however, we may apply to the CEEP in the future for upkeep.

Government of Newfoundland & Labrador Department of Fisheries & Land Resources



MAP # 1



NOTE TO USERS

The information on this map was compiled from land surveys registered in the Crown Lands Registry.

Since the Registry does not contain information on all land ownership within the Province, the information depicted cannot be considered complete.

The boundary lines shown are intended to be used as an index to land titles issued by the Crown. The accuracy of the plot is not sufficient for measurement purposes and does not guarantee title.

Users finding any errors or omissions on this map sheet are asked to contact the Crown Lands Inquiries Line by telephone at 1-833-891-3249 or by email at CrownLandsInfo@gov.nl.ca.

Some titles may not be plotted due to Crown Lands volumes missing from the Crown Lands registry or not plotted due to insufficient survey information.

The User hereby indemnifies and saves harmless the Minister, his officers, employees and agents from and against all claims, demands, liabilities, actions or cause of actions alleging any loss, injury, damages and matter (including claims or demands for any violation of copyright or intellectual property) arising out of any missing or incomplete Crown Land titles, and the Minister, his or her officers, employees and agents shall not be liable for any loss of profits or contracts or any other loss of any kind as a result.


For inquiries please contact the Crown Lands Inquiries Line by telephone at 1-833-891-3249 or by email at CrownLandsInfo@gov.nl.ca. Or visit the nearest Regional Lands Office; http://www.flr.gov.nl.ca/department/contact_lands.html



Crown Lands Administration Division

Scale 1:3,250,000

Compiled on February 4, 2020



Government of Newfoundland & Labrador Department of Fisheries & Land Resources



MAP #2

NOTE TO USERS

The information on this map was compiled from land surveys registered in the Crown Lands Registry.

Since the Registry does not contain information on all land ownership within the Province, the information depicted cannot be considered complete.


The boundary lines shown are intended to be used as an index to land titles issued by the Crown. The accuracy of the plot is not sufficient for measurement purposes and does not guarantee title.

Users finding any errors or omissions on this map sheet are asked to contact the Crown Lands Inquiries Line by telephone at 1-833-891-3249 or by email at CrownLandsInfo@gov.nl.ca.

Some titles may not be plotted due to Crown Lands volumes missing from the Crown Lands registry or not plotted due to insufficient survey information.

The User hereby indemnifies and saves harmless the Minister, his officers, employees and agents from and against all claims, demands, liabilities, actions or cause of actions alleging any loss, injury, damages and matter (including claims or demands for any violation of copyright or intellectual property) arising out of any missing or incomplete Crown Land titles, and the Minister, his or her officers, employees and agents shall not be liable for any loss of profits or contracts or any other loss of any kind as a result.


For inquiries please contact the Crown Lands Inquiries Line by telephone at 1-833-891-3249 or by email at CrownLandsInfo@gov.nl.ca. Or visit the nearest Regional Lands Office; http://www.flr.gov.nl.ca/departement/contact_lands.html



Crown Lands Administration Division

Scale 1:250,000

Compiled on February 4, 2020



Government of Newfoundland & Labrador Department of Fisheries & Land Resources



MAP #3

NOTE TO USERS

The information on this map was compiled from land surveys registered in the Crown Lands Registry.

Since the Registry does not contain information on all land ownership within the Province, the information depicted cannot be considered complete.


The boundary lines shown are intended to be used as an index to land titles issued by the Crown. The accuracy of the plot is not sufficient for measurement purposes and does not guarantee title.

Users finding any errors or omissions on this map sheet are asked to contact the Crown Lands Inquiries Line by telephone at 1-833-891-3249 or by email at CrownLandsInfo@gov.nl.ca.

Some titles may not be plotted due to Crown Lands volumes missing from the Crown Lands registry or not plotted due to insufficient survey information.

The User hereby indemnifies and saves harmless the Minister, his officers, employees and agents from and against all claims, demands, liabilities, actions or cause of actions alleging any loss, injury, damages and matter (including claims or demands for any violation of copyright or intellectual property) arising out of any missing or incomplete Crown Land titles, and the Minister, his or her officers, employees and agents shall not be liable for any loss of profits or contracts or any other loss of any kind as a result.


For inquiries please contact the Crown Lands Inquiries Line by telephone at 1-833-891-3249 or by email at CrownLandsInfo@gov.nl.ca. Or visit the nearest Regional Lands Office; http://www.flr.gov.nl.ca/departement/contact_land.html



Crown Lands Administration Division

Scale 1:125,000

Compiled on February 4, 2020



Government of Newfoundland & Labrador Department of Fisheries & Land Resources



MAP # 4



NOTE TO USERS

The information on this map was compiled from land surveys registered in the Crown Lands Registry.

Since the Registry does not contain information on all land ownership within the Province, the information depicted cannot be considered complete.

The boundary lines shown are intended to be used as an index to land titles issued by the Crown. The accuracy of the plot is not sufficient for measurement purposes and does not guarantee title.

Users finding any errors or omissions on this map sheet are asked to contact the Crown Lands Inquiries Line by telephone at 1-833-891-3249 or by email at CrownLandsInfo@gov.nl.ca.

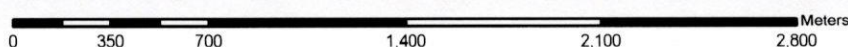
Some titles may not be plotted due to Crown Lands volumes missing from the Crown Lands registry or not plotted due to insufficient survey information.

The User hereby indemnifies and saves harmless the Minister, his officers, employees and agents from and against all claims, demands, liabilities, actions or cause of actions alleging any loss, injury, damages and matter (including claims or demands for any violation of copyright or intellectual property) arising out of any missing or incomplete Crown Land titles, and the Minister, his or her officers, employees and agents shall not be liable for any loss of profits or contracts or any other loss of any kind as a result.

For inquiries please contact the Crown Lands Inquiries Line by telephone at 1-833-891-3249 or by email at CrownLandsInfo@gov.nl.ca. Or visit the nearest Regional Lands Office; http://www.flr.gov.nl.ca/departement/contact_land.html



Crown Lands Administration Division



Scale 1:27,000

Compiled on February 4, 2020