

# PRELIMINARY INVESTIGATIONS INTO THE STRUCTURAL GEOLOGY OF THE BONAVISTA PENINSULA, NORTHEAST NEWFOUNDLAND

A. Mills, T. Calon<sup>1</sup> and C. Peddle<sup>1</sup>  
Regional Geology Section

<sup>1</sup>Department of Earth Sciences, Memorial University of Newfoundland,  
St. John's, NL, A1B 3X5

---

## ABSTRACT

*The Bonavista Peninsula is divided into three Neoproterozoic siliciclastic tectonostratigraphic domains including, from west to east: the West domain comprising the 620–600 Ma arc-derived, turbiditic Connecting Point Group; the Central domain comprising mainly rocks of the terrestrial to marine, volcano-sedimentary Musgravetown Group (<600–545 Ma); and an East domain correlative to rocks of the East Avalon Basin (Conception, St. John's and Signal Hill groups; <585–545 Ma). These domains are separated by north- to north-northeast-trending faults zones: the Indian Arm Fault and the Spillars Cove–English Harbour fault zone. Each domain preserves evidence of at least two regional deformation events. These have been traditionally recognized across the Avalon Zone of Newfoundland as the Neoproterozoic Avalonian Orogeny ( $D_1$ ) and the mid-Paleozoic Acadian Orogeny ( $D_2$ ). The main deformational elements that characterize the more easily recognizable  $D_2$  event include: north-northeast- and south-southwest-plunging, open to tight, upright folds with a regionally developed, axial-planar, north- to north-northeast-trending, subvertical penetrative cleavage ( $S_2$ ) that is nearly ubiquitous across all three domains but best expressed in Cambrian cover sequences.  $D_1$  is less evident, as it lacks a regionally developed penetrative cleavage. Steeply, but variably east- and west-plunging folds that are clearly overprinted by  $S_2$  cleavage provide clear evidence of Neoproterozoic  $D_1$  deformation. The  $F_1$  fold axes vary from a generally east–west trend in areas where bedding dips shallowly, to more variable trends close to north- and northeast-trending faults, where Acadian transposition appears to have reoriented the steep limbs, in particular, of Avalonian folds. North-directed Avalonian thrusting, with asymmetric, thrust-style folding has been recognized in the west and central domains. Avalonian deformation is also recognized in the East domain where it is clearly overprinted by  $D_2$  deformation. These data substantiate the evidence for Avalonian deformation documented elsewhere in the Avalonian Terrane of Newfoundland and characterize Avalonian deformation style so that its elements can be distinguished from later, Acadian deformation elements.*

---

## INTRODUCTION

Two regional deformation events are recognized in the Avalon Zone of Newfoundland: the Neoproterozoic Avalonian Orogeny and the mid-Paleozoic Acadian Orogeny (e.g., Rodgers, 1967; Hughes, 1970; Dallmeyer *et al.*, 1981, 1983; O'Brien *et al.*, 1983). Previously cited evidence of Precambrian orogenesis includes Precambrian magmatism (e.g., Krogh *et al.*, 1988), coarse clastic rocks derived from local volcanic rocks (Lilly, 1966), and Precambrian angular unconformities (e.g., McCartney, 1967; Anderson *et al.*, 1975; Mills *et al.*, *this volume*). However, Precambrian thrust tectonics have, thus far, been documented solely in the vicinity of Flatrock on the Avalon Peninsula (King, 1990; Rice, 1996; Calon, 2001). Regional Paleozoic defor-

mation and related metamorphism across the Avalon Zone are attributed to the Devonian Acadian event at *ca.* 390–370 Ma (Dallmeyer *et al.*, 1983) or possibly at 420–400 Ma (van Staal, 2007; van Staal *et al.*, 2009). Paleozoic deformation is best expressed in the Cambrian cover successions, preserved at Keels and near Ocean Pond on the Bonavista Peninsula, where the subvertical, north-northeast-trending  $S_2$  fabric is strongly developed, and  $F_2$  fold axes plunge shallowly to the north-northeast or south-southwest (see O'Brien, 1994; Mills, 2014).

This study has led to further recognition of Avalonian deformation and the effects of Acadian overprinting. This paper documents the deformation style in select areas across the Bonavista Peninsula.

## STRUCTURAL DOMAINS ON THE BONAVISTA PENINSULA

For this study, the Bonavista Peninsula is divided into three structural domains, including (from west to east): the West domain, comprising rocks of the 620–600 Ma Connecting Point Group; the Central domain comprising mainly rocks of the Musgravetown Group (<600–545 Ma); and the East domain, consisting of rocks of the Avalon Basin (Conception, St. John's and Signal Hill groups; >582–545 Ma; Figure 1). Cambrian inliers are present in the West and Central domains (Figure 1). The domains are separated by north-northeast-trending faults or fault zones, namely (from west to east): the Indian Arm Fault, and the Spillars Cove–English Harbour fault zone (SCF).

### WEST DOMAIN

The Connecting Point Group (CPG) comprises the oldest rocks on the Bonavista Peninsula (*ca.* 620 to >600 Ma; *see* Mills *et al.*, *this volume*). The >3500-m-thick pile of Neoproterozoic epiclastic, marine turbiditic sandstone, siltstone, and shale, and minor conglomerate and mixtite occurs stratigraphically above the volcanic Love Cove Group, the remnant of a Neoproterozoic volcanic island-arc that supplied volcanoclastic sediment to the marine basin, now represented by the CPG (Knight and O'Brien, 1988; Dec *et al.*, 1992). Geochronological constraints include a  $620 \pm 2$  Ma greenschist-facies volcanic rock from the top of the Love Cove Group (O'Brien *et al.*, 1989) and a  $610 \pm 2$  Ma tuff bed from the middle of the CPG succession (Dec *et al.*, 1992; Mills *et al.*, *this volume*). The CPG is overlain conformably to unconformably by the terrestrial to marine, latest Neoproterozoic, volcanic and sedimentary Musgravetown Group.

#### Black Shale Unit of the Middle CPG

Deformation in the CPG rocks is most pronounced in the black shale and argillite exposed on the southeast side of the Northwest Arm of Sweet Bay, east of Winter Brook (Figure 1). A north-trending cleavage is locally developed (Plate 1A), consistent with the orientation of the  $S_2$  cleavage that is regionally and penetratively developed across the Bonavista Peninsula, with only minor refraction across sub-Cambrian unconformities (*e.g.*, O'Brien, 1994; *see* also Riveros, 1998). At Station 15AM087, the intersection between bedding and  $S_2$  cleavage plunges steeply to the north-northeast (Figure 2), and is steeper than, but consistent with, the intersection of the average  $S_2$  with the  $\pi$  girdle for all bedding data along this stretch of shoreline. The fold axis calculated from the regional bedding data plunges gently toward the southeast (Figure 2) and does not lie in the Acadian ( $S_2$ ) cleavage plane. The orientation patterns demonstrate super-

position of Acadian and pre-existing Avalonian fold structures (*e.g.*, Plate 1D) and imply folding of steeply tilted beds of the CPG, overprinted by north-northeast-striking steep Acadian cleavage.

Folds are more common in this black shale to argillite unit than in any other succession within the CPG, and are variable in style, scale and orientation. Some examples include tight, recumbent folds (Plate 1B), refolded isoclinal folds (Plate 1C) and asymmetric folds that locally show apparent northeast vergence (Plate 1D), compatible with the inferred northwest–southeast Avalonian fold trend. Although these rocks have sustained both Avalonian and Acadian deformation, it is locally difficult to distinguish tectonic structural elements from synsedimentary deformation. Some of the structures observed in the black argillite appear to be incompatible with both Avalonian and Acadian structures observed elsewhere in the West domain and may represent syndepositional structures. Moreover, the rheological contrast between the black shale and the more competent siliceous turbidites above and below this unit, may have caused strain to partition into the incompetent shale that may form zones of regional detachment during thrust tectonics.

#### Interbedded Sandstone and Mudstone of the Upper CPG


Thin- to medium-bedded, siliceous sandstone and mudstone of the CPG were examined, in detail, at a roadside outcrop along Highway 230 (Figures 1 and 3A). At Station 15AM131, poles to bedding planes define a  $\pi$  girdle with an  $F_1$  fold axis that plunges very gently to the southwest (Figure 3B). Cleavage dips steeply to the east-southeast, again consistent with  $S_2$  cleavage elsewhere on the peninsula. All measured bedding–cleavage ( $S_0$ – $S_2$ ) intersection lineations ( $L_2$ ) plunge gently to the south-southwest, indicating gentle south-southwest-plunging  $F_2$  folds (Figure 3B). The fold axis calculated from the bedding data is offset (to the west) from  $L_2$ . The offset is inferred to result from superposed deformation, *i.e.*, the rocks may have been part of an  $F_1$  (Avalonian) fold train that was overprinted and modified by  $D_2$  (Acadian) deformation.

#### Lower Connecting Point Group–The Kate Harbour North Section

North of Kate Harbour, in the Sweet Bay area, several faults are preserved in rhythmic bedded, fine-grained, siliceous sandstone and shale (distal turbidites; Figure 4). These rocks are variably reddened near the Kate Harbour fault (O'Brien, 1994; Figure 4), and comprise an imbricate thrust stack (Figure 5) that structurally overlies medium- to thick-bedded, locally rippled, grey sandstone of the Kate Harbour formation (upper Connecting Point Group; *see*







**Plate 1.** Black shale unit of the Connecting Point Group showing: A) bedding–cleavage relations; top to the northeast; B) tight, recumbent fold having undetermined facing direction; C) refolded isoclinal fold, likely the product of synsedimentary slumping, overprinted by tectonic folding ( $F_1$ ?); and D) asymmetric fold having shallow-dipping, upright limb to the south and subvertical limb to the north, possibly an example of Avalonian mesoscopic folding. View to southeast in B, C and D.

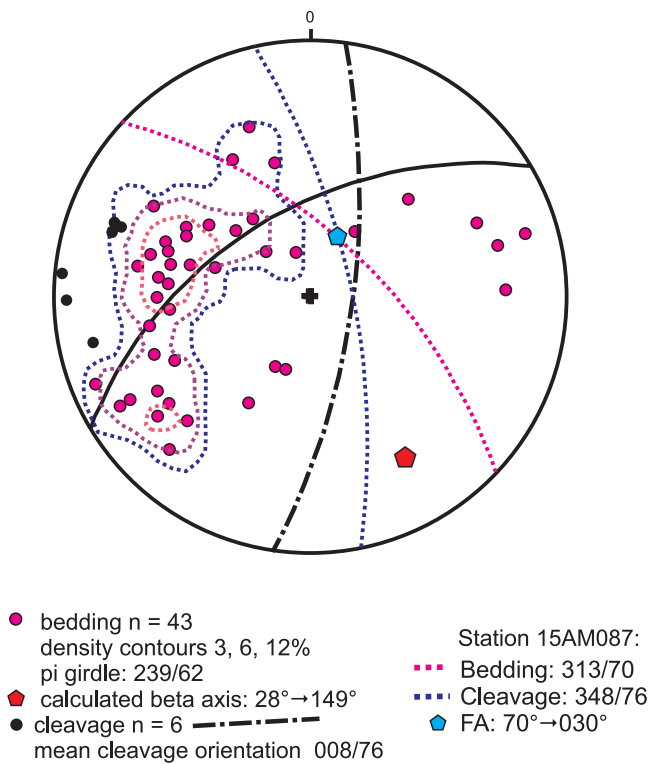
Mills, 2014). The faults exposed along the northeast–southwest-trending coastal section are mainly bedding parallel, and have short ramp sections that show slight obliquity between footwalls and hanging walls (Figure 5A, B). The south-dipping thrust stack is dominated by hinterland (back limb)-dipping imbricates, and have small ramp anticlines located at both hanging wall and footwall ramp segments (Figure 5C, F). Southernmost faults are steeper and more complex and both faults and bedding become shallower to the north, consistent with northward thrust propagation. The bedding pole distribution (Figure 5G) is clearly overprinted by the regional  $S_2$  cleavage (Figure 5H). The  $S_2$  cleavage and associated, shallowly north-northeast–south-southwest-plunging  $F_2$  fold axes (Figure 5H) are notably oblique to the trend of other measured (Figure 5I) and calculated fold axes (Figure 5G) in the thrust stack. Similar to that at Station 15AM131, this obliquity (offset) is the result of weak Acadian overprinting.

Further evidence for two deformation events comes from the regional map pattern: east-trending fold axes defined by bedding reversals ( $F_1$  folds) west of the Paleozoic cover rocks at Ocean Pond (Figure 1) contrast with the  $S_2$  cleavage and associated north-northeast–south-southwest fold axes within the Paleozoic cover (Mills, 2014). Onlap of Cambrian strata over previously deformed Precambrian rocks at Ocean Pond provides the only unequivocal evidence that  $D_1$  must be Precambrian.

## CENTRAL DOMAIN

### Musgravetown Group

The Central structural domain is mostly underlain by volcanic and sedimentary rocks of the Musgravetown Group (Figure 1). Much of the northern part has been previously mapped as various lithofacies of the shallow-marine Rocky



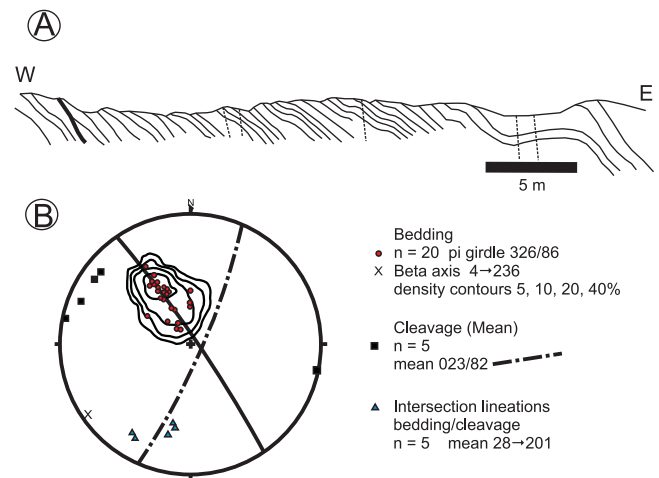
**Figure 2.** Composite, lower hemisphere, equal area plot of poles to bedding planes, cleavage, and calculated fold axis determined for the coastal stretch northeast of Winter Brook (see Figure 1). Bedding, cleavage and their intersection lineation is also given for Station 15AM087 (UTM coordinates: 299522 m W, 5367482 m N; NAD 27, Zone 22; Plate 1A). FA = fold axis.

Harbour Formation (O'Brien and King, 2004, 2005; Normore, 2010). Bedding steepens significantly with proximity to north- and north-northeast-trending faults, such as near the Trinity East fault (TEF), Robinhood Bay fault (RBF) and Spillars Cove–English Harbour fault zone (SCF; Figure 1).

#### Rocks Proximal to the Indian Arm Fault: The Plate Cove Volcanic Belt

The north-trending Plate Cove volcanic belt comprises basalt, andesite, felsic flows and breccias, and subordinate interflow sedimentary rocks that generally face eastward. The mafic volcanic rocks have a chemical signature consistent with formation from an enriched mantle source, likely in a rift-related tectonic regime (Mills and Sandeman, 2015) and early, concomitant extension may have accompanied volcanism.

A roadcut along Highway 235, near Summerville (see Figure 1, Plate 2), provides an accessible exposure within the volcanic belt. Bedding along the roadcut varies in strike from north-northwest to northeast and the dip is moderate to



**Figure 3.** A) Schematic cross-section through eastern Connecting Point Group outcrop on Highway 230 (15AM131; UTM coordinates: 309754 m W, 5363180 m N; NAD 27, Zone 22) showing low-amplitude, long wavelength, open-fold geometry. Solid lines represent bedding, dashed lines represent cleavage; B) Stereoplot showing poles to bedding planes, calculated  $\pi$  girdle and fold axis as well as cleavage and bedding–cleavage intersection lineations. Note that the calculated fold axis (X) is offset to the west relative to measured bedding–cleavage intersection lineations. This is interpreted to reflect modification of an original Avalonian fold train that was overprinted by Acadian deformation.




step. Deformation elements observed there include: a well-developed, north-northeast-striking, subvertical  $S_2$  cleavage (Plate 2A); a steeply S-plunging syncline cored by basalt (Plate 2B); variable orientation of bedding –  $S_2$  cleavage intersection lineations ( $L_2$ ; Plate 2C); and locally developed, small-scale kink bands (Plate 2D, E). Evidence for early  $D_1$  deformation includes the variable orientation of the lineation, which indicates that bedding had been folded into variably shallow to steep dips prior to  $S_2$  cleavage development (Plate 2C).

Small-scale kinks are locally developed on the  $S_2$  cleavage surface, indicating that  $S_2$  had developed prior to the small-scale kinks. The kinks are developed in chlorite schist that occurs between maroon, aphanitic volcanic flows, and likely formed due to gravity-loading, causing the steep,  $S_2$  cleavage to kink along subhorizontal axial planes. Subhorizontal, quartz-filled tension gashes occur locally, indicative of vertical extension likely due to late unroofing or erosion of the thickened volcanic pile.

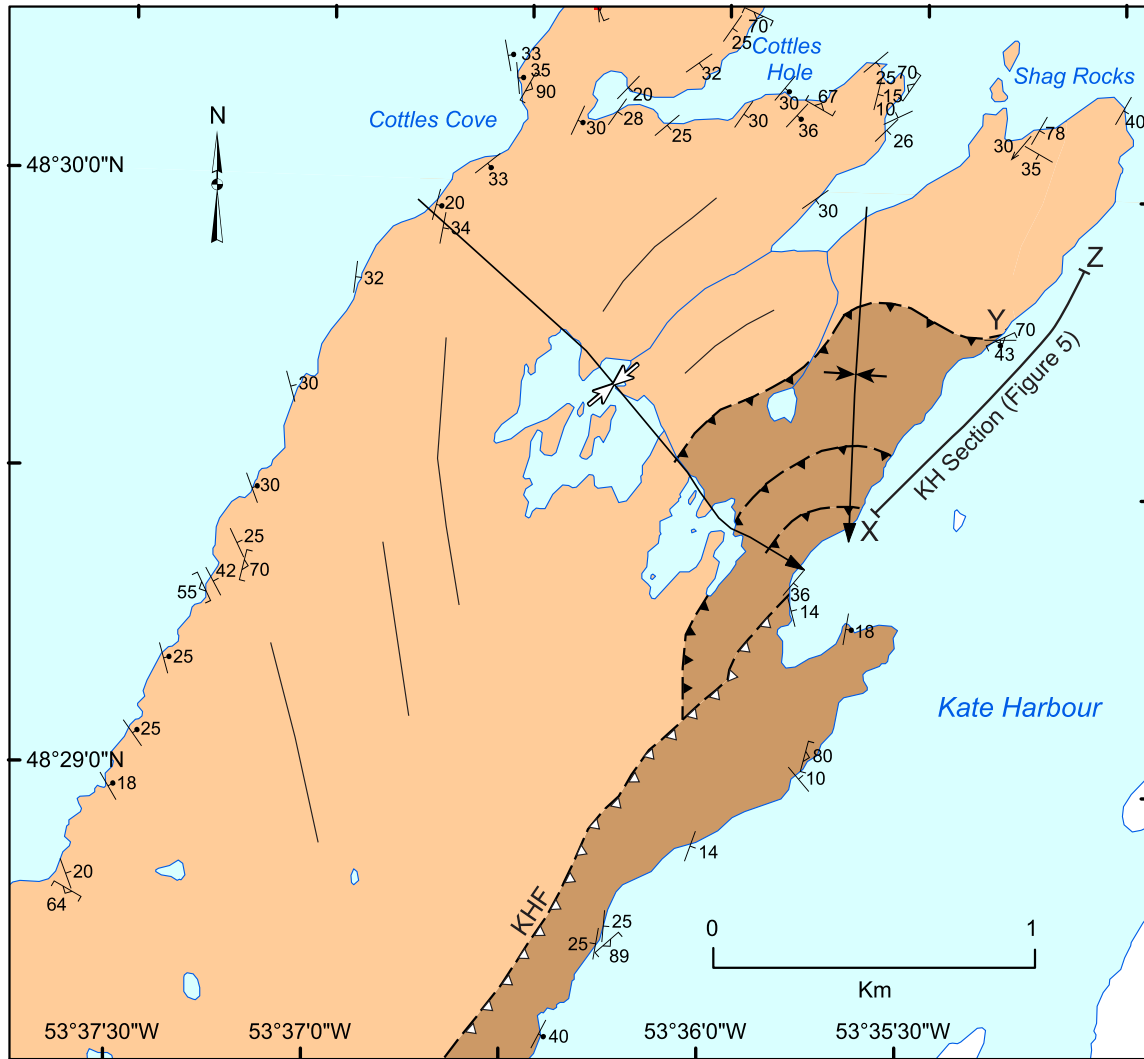
#### Rocks West of the Plate Cove Volcanic Belt

Immediately east of, and stratigraphically above the Plate Cove volcanic belt, is the volcanoclastic pebble conglomerate, the Plate Cove facies (O'Brien and King, 2005).





**Plate 2.** Structural elements from the Plate Cove volcanic belt at the Summerville roadcut along Highway 235 (see Figure 1 for location): A) Bedding–cleavage relations. Bedding =  $025/64$ ; Acadian cleavage =  $175/88$ . B) Asymmetric syncline at Summerville roadcut. Basalt at core of syncline is wrapped by laminated siltstone. View to the southeast. C) Bedding–cleavage intersection lineation (yellow) on Acadian cleavage surface in maroon siltstone. The pitch of the lineation is variable from subhorizontal (upper right) to  $47^\circ$  north (near student). D) Well-developed small-scale kinks of  $S_2$  cleavage in chlorite schist: interpreted to have developed as a result of gravity-loading causing the Acadian cleavage to kink. E) Detail of micro-kinks (yellow =  $S_3$  axial surface through kinked  $S_2$  cleavage) in chlorite schist formed by gravity-loading causing the subvertical Acadian cleavage (red) to kink. UTM coordinates: 312026 m W, 5369278 m N; NAD27, Zone 22.



**LEGEND**

Medium- to thick-bedded, locally rippled sandstone (Kate Harbour formation of Mills, 2014)

Mainly thin- and rhythmically bedded, fine-grained siliceous sandstone and shale; distal turbidites

**SYMBOLS**

Form line (bedding trace).....

Avalonian thrust (approximate).....

Acadian thrust (approximate).....

F1 syncline, F2 syncline.....

Fold axis (generation unknown).....


Bedding (tops unknown, known, overturned) .....

tick for dip direction, dot for facing direction

Foliation or cleavage (generation unknown).....

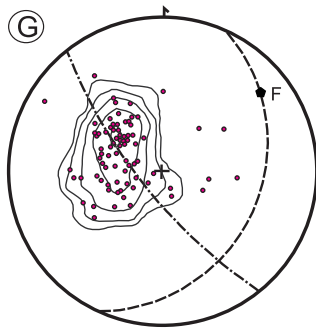

**Figure 4.** Preliminary geological map of the northern Sweet Bay area, north of Kate Harbour and south of Cutler Head (see Figure 1). The regional bedding measurements shown are used to generate the bedding stereoplots (Figure 5H). KHF = Kate Harbour fault. Coordinates for points x, y and z are given in caption for Figure 5.



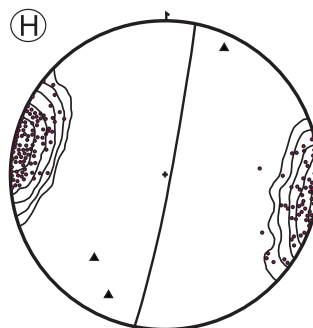


**Figure 5.** Panoramic photomosaic of the coastal section south of Kate Head, Sweet Bay area, showing part of a northwest-verging fold/thrust system (A and B view to the northwest). The faults are mainly bedding-parallel, and have short ramp sections that show very slight obliquity between the footwalls and hanging walls. Southernmost faults are steep and both faults and bedding become progressively more shallowly southeast-dipping toward the north, consistent with northwest-directed thrusting. (UTM coordinates for points X: 30846 m E, 5373924 m N; Y: 308822 m E, 5374294 m N; Z: 309146 m E, 5374618 m N; NAD27, Zone 22). Close-up photographs, C and D, and accompanying sketch maps, E and F, respectively, detail the

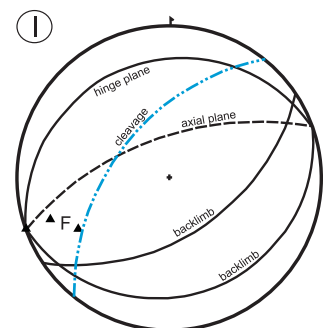




● N = 78 poles to bedding  
 mean bedding 023/25 RH  
 density contours 2, 4, 8, 16, 32%  
 fold axis: 12-051  
 pi-girdle 141/78 RH

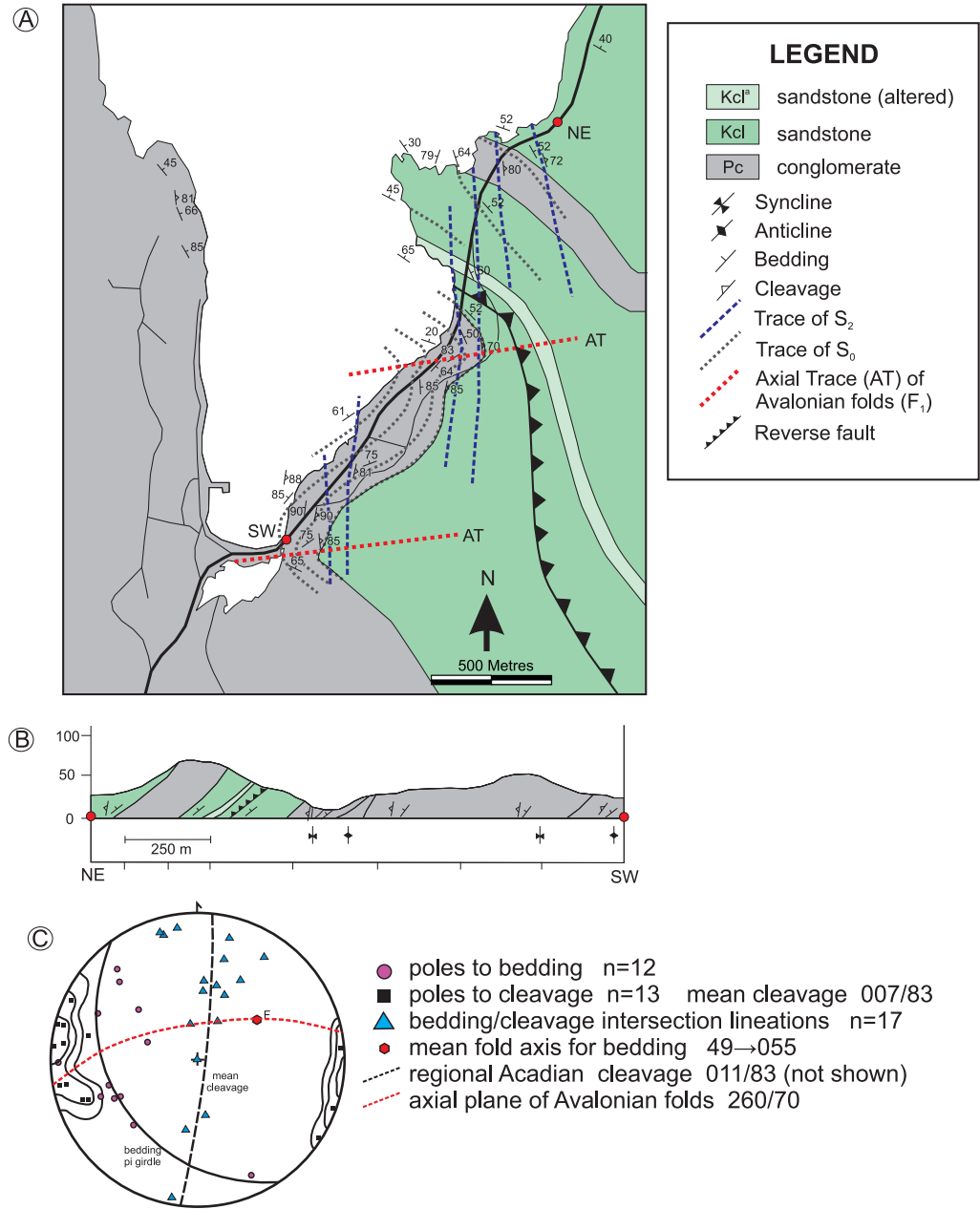


● N = 186 poles to cleavage  
 mean cleavage 011/87 RH  
 density contours 4, 8, 16, 32%  
 ▲ fold axis N=3



bedding–fault plane geometry at locations 1 and 2 on photomosaic A. Lower hemisphere, equal area plots for structures in the Kate Head area: (G) bedding; (H)  $S_2$  cleavage and measured fold axes; (I) fold geometry in Avalonian thrust stack (location indicated in Figures 1 and 4). The Acadian cleavage clearly transects the fold geometry outlined by the bedding pole distribution; the associated north-northeast–south-southwest Acadian fold axis trend is notably oblique to the trend of measured and calculated fold axes (east-northeast–west-southwest) in the Avalonian thrust stack.

This lithofacies comprises a steeply east-dipping coarse clastic wedge that likely accumulated during Avalonian orogenesis. Folding in the Plate Cove area is complex, but appears to broadly define a syncline–anticline pair having steep, north-dipping, west-southwest-trending axial surfaces (Figure 6). The axial traces of  $F_1$  folds are defined by the folded bedding traces, and are clearly overprinted by a consistent subvertical, north- to north-northeast-striking  $S_2$  cleavage (Figure 6). The dispersal of variably plunging bedding– $S_2$  cleavage intersection lineations along the girdle of the mean Acadian steeply east-dipping cleavage, clearly demonstrates the superposition of east–west Acadian shortening on pre-existing Avalonian fold structures that have variably dipping bedding orientations (Figure 6C). This steeply dipping succession likely represents the moderate to steep limb of an early ( $F_1$ ) asymmetric fold, steepened further and overprinted during Acadian deformation. As at the Summerville roadcut discussed above, this area also locally preserves subhorizontal, quartz-filled tension gashes, consistent with an abrupt decrease in lithostatic pressure, likely due to uplift and unloading.



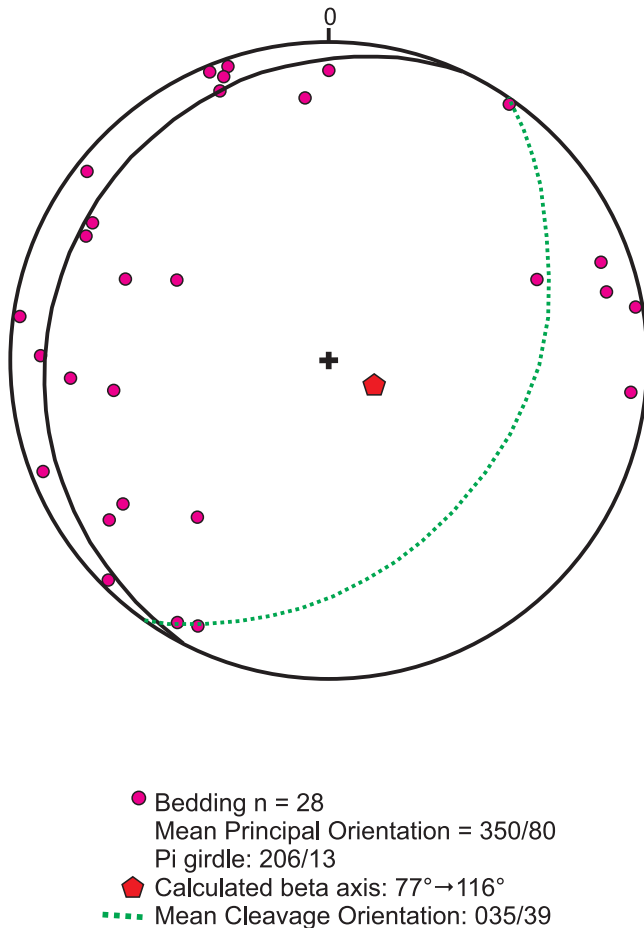
**Figure 6.** A) Map of the Plate Cove area showing the trace of bedding folded by Avalonian deformation and clearly overprinted by a north-striking Acadian cleavage resulting in highly variable orientations of bedding–cleavage intersection lineations. B) Schematic cross-section along Highway 235 at Plate Cove East. C) Lower hemisphere, equal area plot for structural elements in the Plate Cove area, including: bedding, Acadian cleavage, bedding–cleavage intersection lineation, and calculated Avalonian fold axis.

### Rocks Proximal to the Robinhood Bay Fault – The Skerwink Peninsula

The Robinhood Bay fault (Normore, 2011) is a fault zone characterized by subvertical, north-striking rocks and inferred north-trending faults that extend northward from


Port Rexton but apparently shallow or terminate before reaching Blackhead Bay to the north (Figure 1; see Normore, 2011). From east to west, shallowly south-dipping strata, north of Fox Island, curves abruptly to southeast-dipping and then steeply east-dipping on the west side of Robinhood Bay, where the west limb of the southeast-plung-





**Figure 7.** Lower hemisphere, equal area plot of poles to bedding for rocks on the Skerwink Peninsula, defining a pi girdle with calculated fold axis plunging  $77^\circ \rightarrow 116^\circ$  and average ( $S_1$ ?) cleavage of  $035/39$  ( $n=2$ ).

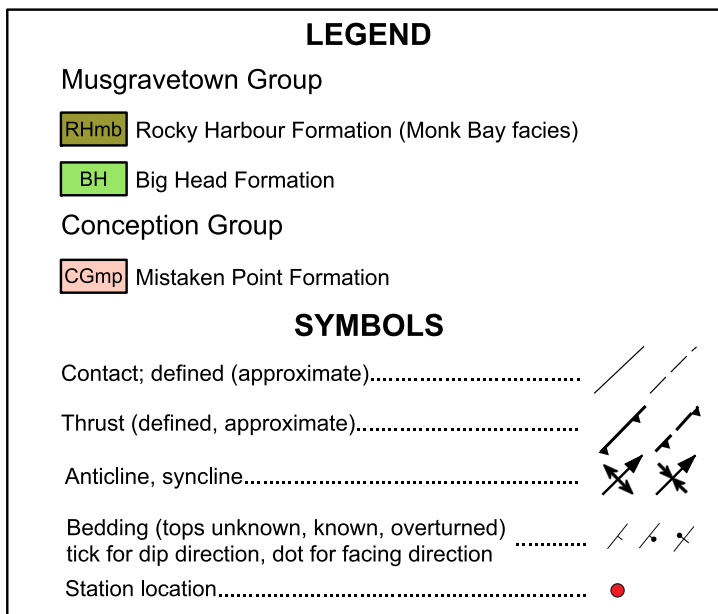
ing regional syncline steepens to vertical within the north-trending Robinhood Bay fault zone (Normore, 2011; Figure 1). In width, the steeply dipping belt extends about 3.5 km from Robinhood Bay in the Port Rexton area westward to Freshwater Bay at Lockston. Bedding reversals within the belt indicate tight folding and Figure 7 shows that the succession along the coast of the Skerwink Peninsula is dominated by subvertically plunging fold structures. Locally, shearing may occur along subvertical limbs where strain is likely partitioned into incompetent beds. The more competent sandstone layers form impressive lobes of cusped-lobate folds (Plate 3A) that lie as parasitic fold structures on the subvertical regional folds. Shallow, southeast-dipping cleavages appear to be associated with these folds, and may be Avalonian in age. Upright, wedge-shaped stacks and local truncation of beds (Plate 3B) indicate the occurrence of thrust activity along the Skerwink Peninsula, but the lack of unequivocal younging indicators prevents robust structural analysis.



**Plate 3.** Subvertical high-strain belt on the Skerwink Peninsula. A) Cusped-lobate folds with subhorizontal axial planes in grey-green laminated siltstone and fine-grained sandstone. During buckling, the more competent, sandier beds form lobes; less competent siltstone forms the cusps. B) Possible subvertical thrust sheets; sense undetermined. Lobate folds occur along cliff to the east (yellow arrow). To the immediate southeast (not shown), flute marks show younging to the east, indicating an apparent overturned thrust (dashed yellow line). View north for A and B. UTM coordinates:  $326872\text{ m W}$ ,  $5359307\text{ m N}$ ; NAD27, Zone 22.

### Rocks East of the Robinhood Bay Fault – Fox Island

Several faults occur along the west shoreline of Fox Island, east of the Robinhood Bay Fault (Figure 8). North of Fox Island, fine-grained sandstone and siltstone of the Big Head Formation (Normore, 2011) is overlain by coarse-grained, cross-stratified sandstone and pebble conglomerate of the Rocky Harbour Formation. The uppermost coarse clastic unit of the Rocky Harbour Formation (the Monk Bay–Hodderville facies of O'Brien and King, 2004) is capped by green-grey laminated siltstone (Herring Cove



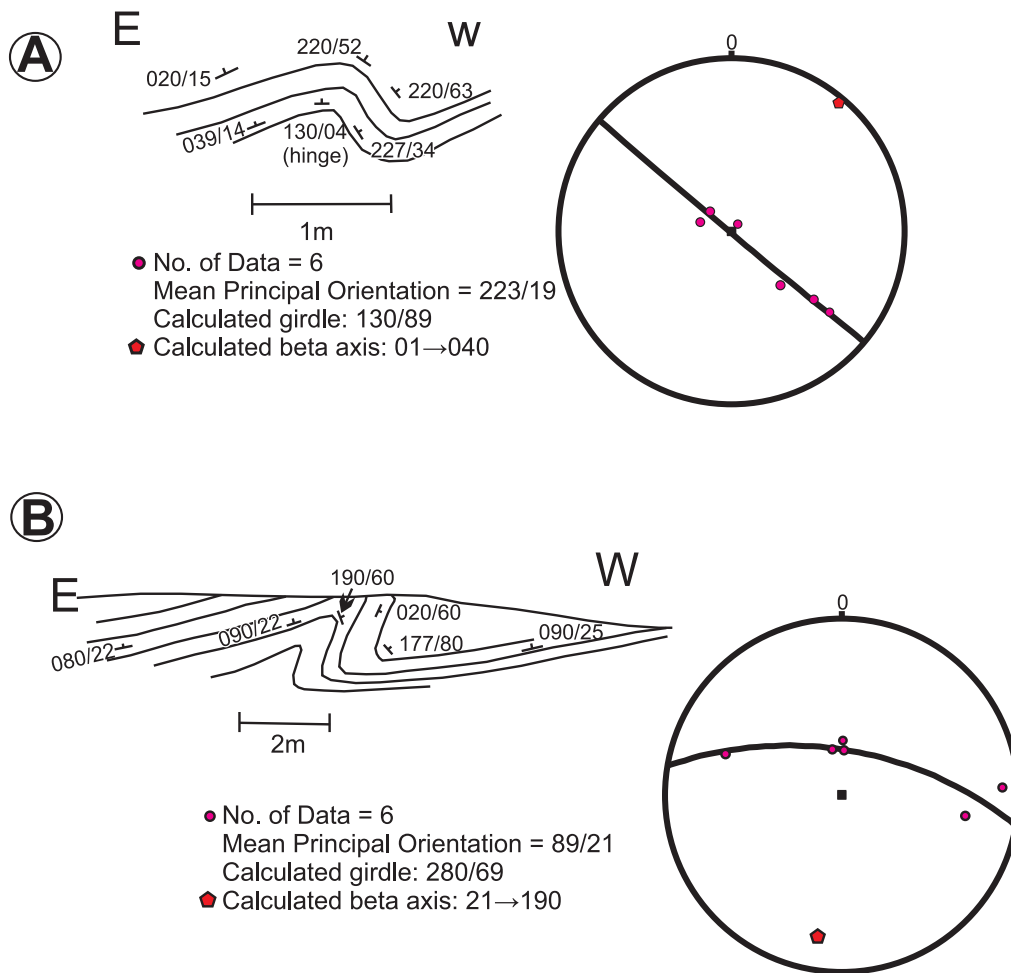
**Figure 8.** Inset map of the Fox Island area, south of Port Rexton, showing stations referred to in the text and in plate captions.

facies of Normore, 2011; King's Cove North facies of O'Brien and King, 2002), which, in turn, is overlain by the Crown Hill Formation on the northern Bonavista Peninsula and by rocks assigned to the Mistaken Point Formation of the Conception Group on the southern part of the peninsula (Fox Island area south of Port Rexton, Figure 1; see Normore, 2011). Analyses of the faults may shed light on the apparent stratigraphic discrepancy between northern and southern parts of the peninsula.

Immediately south of the bridge across Herring Cove to Fox Island, thin- to medium-bedded siltstones referred to as the Herring Cove facies by Normore (2011) outcrop along an east-west-trending exposure (~100 m east of Station 15AM147, Figure 8). Several asymmetric, west-verging folds ranging from open to tight and overturned (Figure 9), occur at this locality and these have shallowly south-southwest- and northeast-plunging axes. Bedding-parallel shearing and small inner-arc thrusts are present, consistent with intraformational folding and thrusting in an overall west-directed, contractional regime.

Farther west, the first of several faults is exposed along the west shore of Fox Island (Figure 8). Here, south-dipping mudstone with local convolute beds is folded and thrust-faulted to the north (Station 15AM147, Plate 4, Figure





**Figure 9.** Sketches and lower hemisphere, equal area plots illustrating fold geometry along roadside, northern Fox Island: A) asymmetric open fold with calculated fold axis of  $1^\circ$  toward  $040^\circ$ ; B) asymmetric, overturned, tight fold with calculated fold axis plunging  $21^\circ$  toward  $190^\circ$ . The sketches are viewed to the south and show measured bedding geometry along the folds.

8) above green siltstone and coarse sandstone to pebble conglomerate of the Monk Bay facies (upper Rocky Harbour Formation of O'Brien and King, 2002). This thrust breaks through the upper, overturned limb in the very tight footwall syncline. Approximately 500 m south, an open, ramp bend anticline occurs in the hanging wall of a north-directed thrust fault (Station 15AM146, Figure 8; Plate 5). The thrust shows hanging wall and footwall ramp geometry. Dark-grey siltstone and laminated to lenticular sandstone occur in both the hanging wall and footwall of the thrust, indicating only minor stratigraphic separation. One kilometre farther south, a well-preserved ramp anticline plunges moderately to the south-southwest (Station 15AM145, Figure 8; Plate 6). Although this configuration is consistent with east-directed thrusting, the thrust stacks and thrust faults are apparently folded (Figure 8). Two hundred metres farther still to the south (Station 15AM144, Figure 8; Plate 7), steeply south-dipping, thin-bedded fine sandstone and siltstone show

apparent thrust geometry but lack of unequivocal tops indicators impedes structural interpretations. About 300 m southeast, subvertical siltstone in the apparent footwall is fault-juxtaposed against similar wavy-bedded siltstone and fine sandstone (Station 15AM143, Figure 8; Plate 8), but, again, younging direction was not observed. These last two fault exposures (Stations 15AM143 and 15AM144) occur along strike and may represent different expressions of the same fault. If the hanging wall in these successions is right-way-up, the fault can either be a listric normal fault or an overturned folded thrust fault. If the hanging wall is overturned, then it may lie in the overturned limb of a thrust-related ramp anticline (*i.e.*, a break-thrust). Overall, the geometry of the thrust-related structures along the west coast of Fox Island is consistent with north-directed thrusting.

### Spillars Cove–English Harbour Fault Zone

A preliminary assessment of the subvertical beds was undertaken at Lance Cove, one kilometre west of Spillars Cove (Figure 1) and the regional fault zone. Slump folding is common in the grey, thinly laminated siltstone and mudstone of the St. John's Group (Plate 9A). Tops indicators give younging to the east in most beds, although west-younging beds are also present in the cove, indicating tight to isoclinal folding. One subvertical, north-northeast-trending fault cuts obliquely through subvertical beds (Plate 9B), but no slip-direction indicators were found. The lack of younging indicators also obstructed the overall structural interpretation at the Lance Cove area.

Minor kinks of the fault-zone structures have subhorizontal axial-planar surfaces (202/14; 022/10; Plate 9C). The north-south-trending, shallowly dipping kink bands are



**Plate 4.** North-directed thrust fault at northwest tip of Fox Island. Bedding in hanging wall and footwall flats is 088/18; thrust orientation is bedding-parallel along footwall and hanging wall flats, but ramps up steeper on the south side of tight, overturned syncline in the footwall. Bedding on the overturned (south) limb of the syncline is 100/70. The convolute beds occur in thick, competent mudstone layer at base of hanging wall. View to the east. Station 15AM147 on Figure 8. UTM coordinates: 328565 m W, 5361728 m N; NAD27, Zone 22.



**Plate 5.** Open, ramp bend anticline in hanging wall of thrust with thrust ramping through the footwall. Bedding labelled for forelimb and backlimb in hanging wall as well as proximal and distal to fault in FW. View to east. Station 15AM146 on Figure 8. UTM coordinates: 328660 m W, 5361249 m N; NAD27, Zone 22.

inferred to have formed after the beds were tilted to their subvertical position, likely due to layer-parallel compression under lithostatic load. The steeply dipping belt must also have had considerable relief (>1 km) during the Acadian Orogeny to overcome the load stress to produce the gravity-induced kink bands.

## EAST DOMAIN


### East Avalon Basin (Conception–St. John’s–Signal Hill Groups)

The dome at Catalina is recognized as part of a series of north-northeast–south-southwest-trending, doubly plunging


structural culminations and depressions on the eastern Bonavista Peninsula (e.g., O’Brien and King, 2002; Normore, 2010, 2011). Clear, outcrop-scale evidence of the two interfering deformation events are described and illustrated below.

At Goodland Point, Catalina (Figure 1), a subvertical, north-northeast-trending  $S_2$  cleavage is well developed in gently dipping, thin-bedded turbiditic mudstone of the Mistaken Point Formation (Plate 10) near the crest of the culmination. Open and upright, very low amplitude buckle folds have axial surfaces parallel to the main regional  $S_2$  cleavage orientation. Approximately 200 m north, fold interference is evident at outcrop-scale where an open and





**Plate 6.** Ramp anticline plunging  $\sim 25^\circ$  to the west-southwest, and a small leading syncline consistent with thrusting to the east-northeast. View to east. Station 15AM145 on Figure 8. UTM coordinates: 329253 m W, 5360261 m N; NAD27, Zone 22.



**Plate 7.** Possible thrust fault at southern Fox Island. Bedding in the hanging wall is 109/55; bedding in the footwall is 109/61; the fault plane is oriented at 144/50 close to sea level. Hanging wall strata show mild wedge-shaped geometry and thickening to the top of the cliff that may be indicative of growth strata. View to the east. Station 15AM144 on Figure 8. UTM coordinates: 329232 m W, 5360045 m N; NAD27, Zone 22.

upright, doubly plunging syncline having shallow west-southwest–east-northeast axes is refolded by an open and upright, gently south-southwest-plunging  $F_2$  syncline–anticline pair (Plate 11). Further evidence of the style of the early folds is evident on the north side of Shepherd Cove where a steeply inclined, asymmetric, shallowly southwest-plunging anticline occurs (Plate 12; Figure 10). The forelimb dips moderately to steeply to the northwest, whereas



**Plate 8.** Possible thrust fault at southern Fox Island. Steeply southwest-dipping fault (yellow) separates steeply southwest-dipping beds (120/56; red) in hanging wall flat geometry from subvertical beds in the footwall ramp geometry (110/80; orange); a well-developed cleavage or fracture pattern is evident in footwall (subhorizontal; purple). View to the northwest. Station 15AM143 on Figure 8. UTM coordinates: 329490 m W, 5359893 m N; NAD27, Zone 22.


the backlimb dips gently to the southeast and is associated with gentle, open, mesoscopic folds. Minor parasitic folds also occur locally on the forelimb of the  $F_1$  fold. At the hinge of the Avalonian anticline, a weakly developed cleavage obliquely overprints the core of the fold (Plate 12). Since the orientation of the cleavage there is broadly consistent with the orientation of the regional  $S_2$  cleavage, it is interpreted as Acadian  $S_2$  cleavage overprinting a pre-existing  $F_1$  anticline, rather than as an early, transecting  $S_1$  cleavage.

## SUMMARY

### AVALONIAN DEFORMATION ( $D_1$ )

There is no regionally developed penetrative cleavage associated with  $D_1$ . Evidence of  $D_1$  deformation comes primarily from folded, variably dipping successions that are clearly overprinted by the consistent (almost ubiquitous) north-northeast-trending, subvertical  $S_2$  cleavage, as documented at Plate Cove, Kate Harbour, and Catalina. North-directed thrusting and associated thrust-related, asymmetric folds are recognized in the Connecting Point Group (Kate Harbour section, east of Winter Brook) as well as in possible Conception Group rocks at Fox Island. Although north-directed thrusting is evident in both the *ca.* 610 Ma CPG and in the *ca.* 565 Ma Conception Group rocks at Fox Island, it remains unclear whether the timing was the same in both areas, or whether compressional stages of Avalonian orogenesis were episodic. Angular unconformities between Con-






**Plate 9.** Structural observations at Lance Cove: A) Folded, laminated siltstone of St. John's Group. Bedding is 014/89; cleavage is 199/89 and axial planar to folds. Vergence is to the east. View to south. B) Steeply east-dipping fault truncating bedding in thinly laminated siltstone of St. John's Group. View to south. C) Subvertical Acadian cleavage in St. John's siltstone and mudstone is steeper than bedding, indicating possible presence of an antiform to the west. View to north-northeast. UTM coordinates: 346515 m W, 5392048 m N; NAD27, Zone 22.

necting Point Group and younger late Precambrian successions (see Mills *et al.*, *this volume*) indicate that the Avalonian Orogeny was protracted, and episodic. The geometry of the early Avalonian folds differs across the peninsula, because of Acadian overprinting and refolding of bedding sequences.

#### ACADIAN (?) DEFORMATION (D<sub>2</sub>)

Minor, low amplitude and large wavelength, shallowly north-northeast- and south-southwest-plunging folds in




**Plate 10.** Shallowly west-southwest-dipping beds ( $S_0$ ; 158/09) with subvertical Acadian cleavage ( $S_2$ ; 007/90) and gentle, open and upright, axial-planar folds in laminated mudstone of the Ediacaran Mistaken Point Formation at Catalina dome. The variably developed spaced cleavage or joint set ( $S_{12}$ ; 110/55) may be Avalonian. View to north. UTM coordinates: 347515 m W, 5375111 m N; NAD27, Zone 22.

lower Paleozoic rocks and a well-developed, generally north-northeast-striking, subvertical  $S_2$  cleavage are characteristic of Acadian deformation and interpreted by other





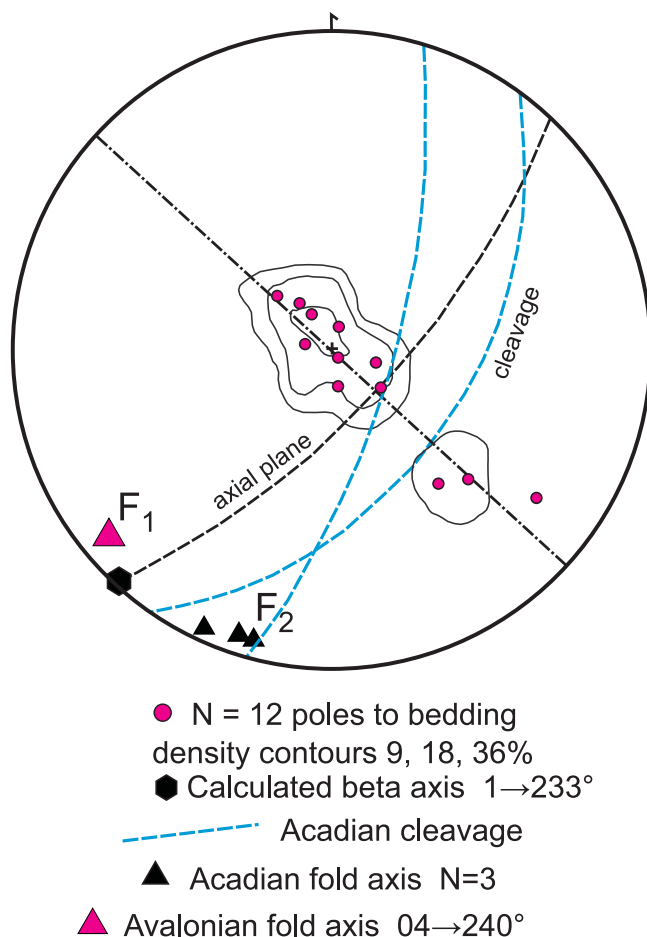
**Plate 11.** Interference fold pattern at Catalina dome. Open and upright Avalonian  $F_1$  syncline (plunging  $4^\circ$  toward  $240^\circ$ ; yellow) is refolded by open, upright Acadian syncline–anticline pair (plunging  $7^\circ$  toward  $198^\circ$ ; orange). View to the south. UTM coordinates: 347515 m W, 5375111 m N; NAD27, Zone 22.



**Plate 12.** A) Gently southwest-plunging, asymmetric Avalonian anticline ( $F_1$ ) overprinted by steep Acadian cleavage ( $S_2$ ;  $035/56$ ). Note steep northwest forelimb, shallow southeast backlimb. View to the east-northeast. B) Close-up of weakly developed Acadian  $S_2$  cleavage (seen mainly as bedding –  $S_2$  cleavage intersection lineations) overprinting the gently southwest-plunging, Avalonian anticline. View to northeast. UTM coordinates: 347700 m W, 5375410 m N; NAD27, Zone 22.

workers as having formed in a transpressional setting (e.g., Holdsworth and O'Brien, 1993). North-northeast-trending fault zones and associated subvertical panels at the Indian

Arm Fault, the Robinhood Bay Fault and Spillars Cove–English Harbour fault zone may be products of Acadian transpression. Earlier fabrics would have been trans-



**Figure 10.** Lower hemisphere, equal area plot of poles to bedding measured along the Avalonian anticline shown in Plate 12. Both the measured and calculated fold axes do not lie within the Acadian cleavage plane, consistent with overprinting of a pre-existing Avalonian fold by Acadian deformation.

posed in each of these fault zones. The effects of the Acadian overprinting on the pre-existing Avalonian structures are variable, but Avalonian fold and thrust structures can be recognized and differentiated from Acadian effects by their distinct styles and orientation patterns.

#### LATE EXTENSIONAL EVENTS

Evidence of late (post- $D_2$ ), extensional tectonism is present in the Plate Cove volcanic belt and overlying conglomerate, and includes quartz-filled tension gashes, horizontal ladder veins (pinnate veins) and local subhorizontal kink bands of the  $S_2$  fabric. Minor normal faults were also observed locally (*e.g.*, Monk Bay area). These structural elements are likely late Acadian, as they overprint early Acadian deformation, and likely formed due to the collapse of the uplifted Acadian belt.

#### GEOCHRONOLOGICAL CONSTRAINTS

Avalonian  $D_1$  deformation may have initiated as early as *ca.* 600 Ma, the age constraint for the angular unconformity at Southward Head (Mills *et al.*, *this volume*). North-directed thrusting must be older than the Cambrian since the shallow-marine Cambrian cover sequence at Ocean Pond overlies the Connecting Point Group with angular unconformity. The  $D_2$  deformation is presumed to be Acadian in age and related to the accretion of Avalonia to the Laurentian margin (van Staal *et al.*, 2009) and is younger than all rocks exposed on the Bonavista Peninsula. The timing of deformation remains to be corroborated by geochronological studies.

#### ACKNOWLEDGMENTS

The authors thank Horace Newell, Craig Bannister and Hayward Toope for their skilled boatmanship. Kim Morgan is thanked for drafting the map figures. A review by Alana Hinchey helped to improve the manuscript. A. Mills thanks Brian O'Brien for thoughtful discussions.

#### REFERENCES

- Anderson, M.M., Bruckner, W.D., King, A.F. and Maher, J.B.  
1975: The late Proterozoic "H. Lilly unconformity" at Red Head, northeastern Avalon Peninsula, Newfoundland. *American Journal of Science*, Volume 275, pages 1012-1027.
- Calon, T.  
2001: Late Precambrian sedimentation and related orogenesis of the Avalon Peninsula, eastern Avalon Zone, Newfoundland. Geological Association of Canada, St. John's 2001 Field Trip Guidebook, A9/B8, pages 1-32.
- Dallmeyer, R.D., Blackwood, R.F. and Odom, A.L.  
1981: Age and origin of the Dover Fault: tectonic boundary between the Gander and Avalon Zones of the northeast Newfoundland Appalachians. *Canadian Journal of Earth Sciences*, Volume 18, pages 1431-1442.
- Dallmeyer, R.D., Hussey, E.M., O'Brien, S.J. and O'Driscoll, C.F.  
1983: Chronology of tectonothermal activity in the western Avalon Zone of the Newfoundland Appalachians. *Canadian Journal of Earth Sciences*, Volume 20, pages 355-363.



- Dec, T., O'Brien, S.J. and Knight, I.  
1992: Late Precambrian volcanoclastic deposits of the Avalonian Eastport basin (Newfoundland Appalachians): petrofacies, detrital clinopyroxene and paleotectonic implications. *Precambrian Research*, Volume 59, pages 243-262.
- Holdsworth, R.E. and O'Brien, S.J.  
1993: A reconnaissance structural study along the Gander – Avalon Zone boundary between Terra Nova Lake and the Ackley Granite, Newfoundland. *In Current Research*. Government of Newfoundland and Labrador, Department of Mines and Energy, Geological Survey Branch, Report 93-1, pages 229-237.
- Hughes, C.J.  
1970: The late Proterozoic Avalonian Orogeny in Avalon, southeast Newfoundland. *American Journal of Science*, Volume 269, pages 183-190.
- King, A.F.  
1990: Geology of the St. John's area. Government of Newfoundland and Labrador, Department of Mines and Energy, Geological Survey, Report 90-2, 92 pages.
- Knight, I. and O'Brien, S.J.  
1988: Stratigraphy and sedimentology of the Connecting Point Group and related rocks, Bonavista Bay, Newfoundland: an example of a Late Precambrian Avalonian basin. *In Current Research*. Government of Newfoundland and Labrador, Department of Mines, Mineral Development Division, Report 88-1, pages 207-228.
- Krogh, T.E., Strong, D.F., O'Brien, S.J. and Papezik, V.S.  
1988: Precise U-Pb zircon dates from the Avalon Terrane in Newfoundland, *Canadian Journal of Earth Sciences*, Volume 25, pages 442-453.
- Lilly, H.D.  
1966: Late Precambrian and Appalachian tectonics in the light of submarine exploration on the Great Bank of Newfoundland and in the Gulf of St. Lawrence; Preliminary views. *American Journal of Science*, Volume 264, pages 569-575.
- McCartney, W.D.  
1967: Whitbourne map area, Newfoundland, Geological Survey of Canada, Memoir 341, 135 pages.
- Mills, A.J.  
2014: Preliminary results from bedrock mapping in the Sweet Bay area (parts of NTS map areas 2C/5 and 2C/12), western Bonavista Peninsula, Newfoundland. *In Current Research*. Government of Newfoundland and Labrador, Department of Natural Resources, Geological Survey, Report 14-1, pages 135-154.
- Mills, A.J., Dunning, G.R. and Langille, A.  
*This volume*: New geochronological constraints on the Connecting Point Group, Bonavista Peninsula, Avalon Zone, Newfoundland.
- Mills, A.J. and Sandeman, H.A.I.  
2015: Preliminary litho-geochemistry for mafic volcanic rocks from the Bonavista Peninsula, northeastern Newfoundland. *In Current Research*. Government of Newfoundland and Labrador, Department of Natural Resources, Geological Survey, Report 15-1, pages 173-189.
- Normore, L.S.  
2010: Geology of the Bonavista map area (NTS 2C/11), Newfoundland. *In Current Research*. Government of Newfoundland and Labrador, Department of Natural Resources, Geological Survey, Report 10-1, pages 281-301.
- 2011: Preliminary findings on the geology of the Trinity map area (NTS 2C/06), Newfoundland. *In Current Research*. Government of Newfoundland and Labrador, Department of Natural Resources, Geological Survey, Report 11-1, pages 273-293.
- O'Brien, S.J.  
1994: On the geological development of the Avalon Zone in the area between Ocean Pond and Long Islands, Bonavista Bay (parts of NTS 2C/5 and NTS 2C/12). *In Current Research*. Government of Newfoundland and Labrador, Department of Mines and Energy, Geological Survey Branch, Report 94-1, pages 187-199.
- O'Brien, S.J., Dunning, G.R., Knight, I. and Dec, T.  
1989: Late Precambrian geology of the north shore of Bonavista Bay (Clode Sound to Lockers Bay). *In Report of Activities*. Government of Newfoundland and Labrador, Department of Mines, Geological Survey, pages 49-50.
- O'Brien, S.J. and King, A.F.  
2002: Neoproterozoic stratigraphy of the Bonavista Peninsula: preliminary results, regional correlations and implications for sediment-hosted stratiform copper exploration in the Newfoundland Avalon Zone. *In Current Research*. Government of Newfoundland and Labrador, Department of Mines and Energy, Geological Survey, Report 02-1, pages 229-244.

- 2004: Late Neoproterozoic to earliest Paleozoic stratigraphy of the Avalon Zone in the Bonavista Peninsula, Newfoundland: an update. *In* Current Research. Government of Newfoundland and Labrador, Department of Mines and Energy, Geological Survey, Report 04-1, pages 213-224.
- 2005: Late Neoproterozoic (Ediacaran) stratigraphy of the Avalon Zone sedimentary rocks, Bonavista Peninsula, Newfoundland. *In* Current Research. Government of Newfoundland and Labrador, Department of Natural Resources, Geological Survey, Report 05-1, pages 101-114 [NFLD/2903].
- O'Brien, S.J., Wardle, R.J. and King, A.F.  
1983: The Avalon Zone: a Pan-African terrane in the Appalachian Orogen of Canada. *Geological Journal*, Volume 18, pages 195-222.
- Rice, T.G.  
1996: Structure of the Flatrock Cove Thrust Zone, Avalon Peninsula, Newfoundland Appalachians. B.Sc. thesis, Memorial University of Newfoundland, St. John's, Newfoundland and Labrador, 117 pages.
- Riveros, C.P.  
1998: Structural geology of the southwestern shore of Conception Bay, Eastern Avalon Zone, Newfoundland Appalachians. M.Sc. Thesis, Memorial University of Newfoundland, St. John's, Newfoundland. 117 pages.
- Rodgers, J.  
1967: Chronology of tectonic movements in the Appalachian region of eastern North America. *American Journal of Science*, Volume 265, pages 408-427.
- van Staal, C.R.  
2007: Pre-Carboniferous tectonic evolution and metallogeny of the Canadian Appalachians. *In* Mineral Deposits of Canada: A Synthesis of Major Deposit-Types, District Metallogeny, the Evolution of Geological Provinces, and Exploration Methods. *Edited by* W.D. Goodfellow. Geological Association of Canada, Mineral Deposits Division, Special Publication No. 5, pages 793-818.
- van Staal, C.R., Whalen, J.B., Valverde-Vaquero, P., Zagorevski, A. and Rogers, N.  
2009: Pre-Carboniferous, episodic accretion-related, orogenesis along the Laurentian margin of the northern Appalachians. *In* Ancient Orogens and Modern Analogues. *Edited by* J.B. Murphy, J.D. Keppie and A.J. Hynes. Geological Society, London, Special Publications, Volume 327, pages 271-316.