

**THIS MEMORANDUM OF AGREEMENT** ("MOA") made as of the 1<sup>st</sup> day of December, 2005

**BETWEEN:**

The Inuit of Labrador as represented by Labrador Inuit Association,

**AND:**

Her Majesty the Queen in right of Newfoundland and Labrador

**AND:**

Her Majesty the Queen in right of Canada

**WITNESSES THAT:**

**WHEREAS** the Parties to the Labrador Inuit Land Claims Agreement signed the 22nd day of January 2005 (the "Agreement") agreed that schedules 19-A, 19-B and 23-A were provisional only and that the final versions of those schedules would be incorporated into the Agreement on or before the Effective Date;


**AND WHEREAS** the undersigned are duly authorised representatives of the Parties for the purposes of this MOA;

**The Parties agree that:**


1. Words and phrases used in this MOA have the meanings assigned to them in the Agreement.
2. Schedule 19-A attached to this MOA replaces the provisional schedule 19-A, is the final Schedule 19-A to the Agreement, and is made a part of the Agreement as fully as if it were set out in the Agreement.
3. Schedule 19-B attached to this MOA replaces the provisional schedule 19-B, is the final schedule 19-B to the Agreement, and is made a part of the Agreement as fully as if it were set out in the Agreement.
4. Schedule 23-A attached to this MOA replaces the provisional schedule 23-A, is the final schedule 23-A to the Agreement, and is made a part of the Agreement as fully as if it were set out in the Agreement.



Toby Andersen  
Director, Land Claims  
Labrador Inuit  
Association




Ruby Carter  
Senior Negotiator  
Government of Newfoundland  
and Labrador



Jim MacKenzie  
Chief Federal Negotiator  
Government of Canada

**Schedule 19-A: Capital Transfer Payments Schedule**

<u>Date</u>	<u>Payments</u>
On the Effective Date	\$28,046,971
On the first anniversary of the Effective Date	\$28,046,971
On the second anniversary of the Effective Date	\$21,035,228
On the third anniversary of the Effective Date	\$21,035,228
On the fourth anniversary of the Effective Date	\$14,023,486
On the fifth anniversary of the Effective Date	\$14,023,486
On the sixth anniversary of the Effective Date	\$14,023,486
On the seventh anniversary of the Effective Date	\$7,011,743
On the eighth anniversary of the Effective Date	\$7,011,743
On the ninth anniversary of the Effective Date	\$7,011,743
On the tenth anniversary of the Effective Date	\$7,011,743
On the eleventh anniversary of the Effective Date	\$7,011,743
On the twelfth anniversary of the Effective Date	\$7,011,743
On the thirteenth anniversary of the Effective Date	\$7,011,743
On the fourteenth anniversary of the Effective Date	\$7,011,743

A handwritten signature in blue ink, consisting of a large, stylized initial 'J' followed by the letters 'TRA'.

**Schedule 19-B: Repayment of Loan Amounts\***

<u>Date</u>	<u>Payments</u>
On the Effective Date	\$4,641,250
On the first anniversary of the Effective Date	\$4,641,250
On the second anniversary of the Effective Date	\$4,641,250
On the third anniversary of the Effective Date	\$4,641,250
On the fourth anniversary of the Effective Date	\$4,641,250
On the fifth anniversary of the Effective Date	\$4,641,250
On the sixth anniversary of the Effective Date	\$4,641,250
On the seventh anniversary of the Effective Date	\$4,641,250
On the eighth anniversary of the Effective Date	\$4,641,250
On the ninth anniversary of the Effective Date	\$4,641,250
On the tenth anniversary of the Effective Date	\$4,641,250
On the eleventh anniversary of the Effective Date	\$4,641,250
On the twelfth anniversary of the Effective Date	\$4,641,250
On the thirteenth anniversary of the Effective Date	\$4,641,250
On the fourteenth anniversary of the Effective Date	\$4,641,250

\* Amounts based on total outstanding loans and accrued interest up to November 30, 2005 of \$51,311,510.30.



**Schedule 23-A: Implementation Payments Schedule**

<u>Date</u>	<u>Payments</u>
On the Effective Date	\$35,940,235
On the first anniversary of the Effective Date	\$35,940,235
On the second anniversary of the Effective Date	\$17,970,117
On the third anniversary of the Effective Date	\$17,970,117
On the fourth anniversary of the Effective Date	\$17,970,117
On the fifth anniversary of the Effective Date	\$17,970,117
On the sixth anniversary of the Effective Date	\$17,970,117
On the seventh anniversary of the Effective Date	\$17,970,117
On the eighth anniversary of the Effective Date	\$8,985,059
On the ninth anniversary of the Effective Date	\$8,985,059

A handwritten signature in blue ink, consisting of a large, stylized initial 'J' followed by a surname that appears to be 'M'. The signature is located in the bottom right corner of the page.

**THIS MEMORANDUM OF AGREEMENT** (“MOA”) made this 1<sup>st</sup> day of December, 2005

**BETWEEN:** The Inuit of Labrador as represented by the Nunatsiavut Government,

**AND:** Her Majesty the Queen in right of Newfoundland and Labrador

**AND:** Her Majesty the Queen in right of Canada

(Hereinafter collectively referred to as the “Parties”)


**WHEREAS** the Parties to the Labrador Inuit Land Claims Agreement (the “Agreement”) signed the 22nd day of January 2005 agreed that Schedule 12-D and Appendices A-3, A-4 and A-5 were provisional only and that the final versions of the Schedule and the Appendices would be established on or before the Effective Date to reflect any changes made prior to the Effective Date;

**AND WHEREAS** Schedule 12-D and Appendices A-3, A-4 and A-5 have been amended and finalized to reflect all changes made prior to the Effective Date;

**AND WHEREAS** the undersigned are duly authorized representatives of the Parties for the purposes of this MOA;


**NOW THEREFORE** the Parties agree as follows:

1. Words and phrases used in this MOA have the meanings assigned to them in the Agreement.
2. Schedule 12-D attached to this MOA is the final schedule 12-D to the Agreement, replaces the provisional schedule 12-D, and is made a part of the Agreement as fully as if it were set out in the Agreement.
3. The written descriptions of parcels LIL-08, LIL-12, LIL-15, LIL-16, LIL-22, LIL-23, LIL-24, LIL-28, LIL-29, and SML-56 in Appendix A-3 attached to this MOA are the final written descriptions of parcels LIL-08, LIL-12, LIL-15, LIL-16, LIL-22, LIL-23, LIL-24, LIL-28, LIL-29, and SML-56 in Appendix A-3 to the Agreement, replace the provisional written descriptions of parcels LIL-08, LIL-12, LIL-15, LIL-16, LIL-22, LIL-23, LIL-24, LIL-28, LIL-29, and SML-56, in Appendix A-3, and are made a part of the Agreement as fully as if it were set out in the Agreement.




4. Appendix A-4 attached to this MOA is the final Appendix A-4 to the Agreement, replaces the provisional Appendix A-4, and is made a part of the Agreement as fully as if it were set out in the Agreement.
5. Appendix A-5 attached to this MOA is the final Appendix A-5 to the Agreement, replaces the provisional Appendix A-5, and is made a part of the Agreement as fully as if it were set out in the Agreement.
6. New pages created in the Appendices are identified using a decimal numbering system.


**IN WITNESS OF THIS AGREEMENT** the Parties have executed this MOA on the day and year first before written.



Toby Andersen  
Deputy Minister  
Nunatsiavut Affairs  
Nunatsiavut Government



Ruby Carter  
Senior Negotiator  
Government of Newfoundland  
and Labrador



Jim MacKenzie  
Chief Federal Negotiator  
Government of Canada



**Schedule 12-D:**

**List of Non-Beneficiaries (sections 12.13.6 and 12.13.8)**

<b>Surface Interest Holder</b>	<b>Interest Number</b>
Alfred Decker	72032
Gladys L. Roberts	73074
Henry J. Shouse	61621
John C. Chiasson	78337
Raymond Bennett	78401
Roger W. Pike	61039
Samuel E. Propsom	115742
Tom Goodwin	72709
Fred Vincent	73537
Roy Decker	127575
Wilson Belbin	78016



PARCEL LIL-08  
Okak Bay to Voisey's Bay

---

Labrador Inuit Lands parcel LIL-08 comprises that parcel of land in Newfoundland and Labrador that is bounded as follows:

Beginning at the intersection point of the Shoreline of Ubluk Bay which is in the vicinity of Map Scale Coordinate N6,357,521 E569,445 with a line projected due south from the Summit of the Hill which is in the vicinity of Map Scale Coordinate N6,358,842 E569,445;

Thence in a general southerly direction following the Shoreline of Ubluk Bay and Tasiuyak Bay to the point that is either on the Shoreline of Tasiuyak Bay or the western Bank of an unnamed river which is closest to Grid Coordinate N6,341,224 E561,138;

Thence easterly in a straight line to the point that is either on the eastern Bank of said river or on the Shoreline which is closest to Grid Coordinate N6,341,212 E561,214;

Thence in a general southeasterly direction following the Shoreline of Tasiuyak Bay and Avakutak Bay to the point that is either on the Shoreline or the northern Bank of Avakutak Brook which is closest to Grid Coordinate N6,336,232 E568,190;

Thence southeasterly in a straight line to the point that is either on the southern Bank of said brook or on the Shoreline which is closest to Grid Coordinate N6,336,198 E568,213;

Thence in a general southeasterly direction following the Shoreline to the point that is either on the Shoreline or the western Bank of Avakutak River which is closest to Grid Coordinate N6,335,623 E568,677;

Thence easterly in a straight line to the point that is either on the eastern Bank of said river or on the Shoreline which is closest to Grid Coordinate N6,335,640 E568,884;

Thence in a general easterly direction following the Shoreline of Avakutak Bay, Korokuluk Bay and Snyder Bay to the point that is either on the Shoreline or the northern Bank of an unnamed river which is closest to Grid Coordinate N6,327,587 E597,987;

Thence southwesterly in a straight line to the point that is either on the southern Bank of said river or on the Shoreline which is closest to Grid Coordinate N6,327,559 E597,957;

Thence in a general southwesterly direction following the Shoreline of Frances Bay, Village Bay and Webb Bay to the point that is either on the Shoreline or the eastern Bank of Webb Brook which is closest to Grid Coordinate N6,296,589 E565,044;

Thence westerly in a straight line to the point that is either on the western Bank of said brook or on the Shoreline which is closest to Grid Coordinate N6,296,595 E564,969;



Thence in a general westerly direction following the Shoreline of Webb Bay, Sachem Bay, Conch Bay and Tikkoatokak Bay to the point that is either on the Shoreline of Tikkoatokak Bay or the eastern Bank of Kotannak Brook which is closest to Grid Coordinate N6,290,969 E530,424;

Thence westerly in a straight line to the point that is either on the western Bank of said brook or on the Shoreline which is closest to Grid Coordinate N6,290,933 E530,254;

Thence in a general southwesterly direction following the Shoreline to the point that is either on the Shoreline or the western Bank of Kamanatsuk Brook which is closest to Grid Coordinate N6,289,655 E527,904;

Thence easterly in a straight line to the point that is either on the eastern Bank of said brook or on the Shoreline of Tikkoatokak Bay which is closest to Grid Coordinate N6,289,655 E527,970;

Thence in a general southeasterly direction following the Shoreline of Tikkoatokak Bay and Nain Bay to the point that is either on the Shoreline or the northern Bank of the Fraser River which is closest to Grid Coordinate N6,275,523 E545,853;

Thence southerly in a straight line to the point that is either on the southern Bank of said river or on the Shoreline which is closest to Grid Coordinate N6,275,288 E545,742;

Thence in a general easterly direction following the Shoreline of Nain Bay and Akpiksai Bay to the point on the Shoreline which is closest to Grid Coordinate N6,269,030 E579,313;

Thence westerly in a straight line to the Summit of the Hill which is in the vicinity of Map Scale Coordinate N6,268,675 E578,315;

Thence southwesterly in a straight line to the Summit of the Hill which is in the vicinity of Map Scale Coordinate N6,267,026 E575,731;

Thence southwesterly in a straight line to the Summit of the Hill which is in the vicinity of Map Scale Coordinate N6,266,225 E574,798;

Thence southeasterly in a straight line to the Summit of the Hill which is in the vicinity of Map Scale Coordinate N6,265,928 E575,050;


Thence southeasterly in a straight line to the Summit of the Hill which is in the vicinity of Map Scale Coordinate N6,265,240 E576,127;

Thence southeasterly in a straight line to the Summit of the Hill which is in the vicinity of Map Scale Coordinate N6,264,289 E578,333;

Thence northeasterly in a straight line to the most northerly corner of Public Works and Government Services Canada Transfer No. 115190<sup>1</sup> which is in the vicinity of Map Scale Coordinate N6,265,363 E581,075;

Thence northeasterly in a straight line to the intersection point of the Shoreline with the southern Bank of an unnamed stream which is in the vicinity of Map Scale Coordinate N6,266,281 E583,237;

<sup>1</sup> A copy of Public Works and Government Services Canada Transfer No. 115190 is recorded in the Crown Lands Registry at St. John's, Newfoundland and Labrador.



Thence in a general southwesterly direction following the Shoreline to the point that is either on the Shoreline or the northern Bank of the Anaktalik River which is closest to Grid Coordinate N6,259,740 E553,936;

Thence southerly in a straight line to the point that is either on the southern Bank of the Anaktalik River or on the Shoreline which is closest to Grid Coordinate N6,259,593 E553,920;

Thence in a general southerly direction following the Shoreline to the point on the Shoreline of Anaktalak Bay (Edwards Cove) which is closest to Grid Coordinate N6,253,879 E556,343;

Thence southwesterly in a straight line to the Summit of the Hill which is in the vicinity of Map Scale Coordinate N6,253,621 E556,077;

Thence southwesterly in a straight line to the Summit of the Hill which is in the vicinity of Map Scale Coordinate N6,252,330 E555,169;

Thence southwesterly in a straight line to the Summit of the Hill which is in the vicinity of Map Scale Coordinate N6,249,950 E553,599;

Thence southwesterly in a straight line to the point being south of Reid Brook having Grid Coordinate N6,247,899 E551,778;

Thence southerly in a straight line to the Summit of the Hill which is in the vicinity of Map Scale Coordinate N6,243,784 E551,411;

Thence southerly in a straight line to the point being 100 metres from the northeastern Bank of Ikadlivik Brook which is closest to Grid Coordinate N6,243,202 E551,135;

Thence in a general southerly direction maintaining a 100 metre buffer from said Bank to the point which is closest to Grid Coordinate N6,241,208 E551,926;

Thence southeasterly in a straight line to the intersection point of the Bank of an unnamed pond with the eastern Bank of an unnamed stream which is in the vicinity of Map Scale Coordinate N6,241,165 E551,992;

Thence southerly in a straight line to the point being east of Ikadlivik Brook having Grid Coordinate N6,239,883 E551,980;

Thence easterly in a straight line to the point being 100 metres from the northern Bank of Ikadlivik Brook which is closest to Grid Coordinate N6,239,892 E554,366;

Thence in a general easterly direction maintaining a 100 metre buffer from said Bank to the point which is closest to Grid Coordinate N6,239,894 E554,881;

Thence easterly in a straight line to the point on the western Bank of Reid Brook which is closest to Grid Coordinate N6,239,900 E556,681;

Thence in a general southwesterly direction following the said Bank and Shoreline of Voisey's Bay to the point that is either on the Shoreline or the northern Bank of Ikadlivik Brook which is closest to Grid Coordinate N6,238,987 E555,408;



Thence southerly in a straight line to the point that is either on the southern Bank of said brook or on the Shoreline which is closest to Grid Coordinate N6,238,891 E555,425;

Thence in a general southeasterly direction following the Shoreline of Voisey's Bay to the intersection point which is in the vicinity of Map Scale Coordinate N6,233,747 E561,484 with a line projected due east from the Summit of the Hill which is in the vicinity of Map Scale Coordinate N6,233,747 E558,542;

Thence due west to the Summit of the Hill which is in the vicinity of Map Scale Coordinate N6,233,747 E558,542;

Thence westerly in a straight line to the Summit of the Hill which is in the vicinity of Map Scale Coordinate N6,234,279 E555,487;

Thence northwesterly in a straight line to the Summit of the Hill which is in the vicinity of Map Scale Coordinate N6,236,549 E550,545;

Thence northwesterly in a straight line to the Summit of the Hill which is in the vicinity of Map Scale Coordinate N6,239,958 E547,651;

Thence westerly in a straight line to the Summit of the Hill which is in the vicinity of Map Scale Coordinate N6,240,418 E542,662;

Thence westerly in a straight line to the Summit of the Hill which is in the vicinity of Map Scale Coordinate N6,241,329 E539,273;

Thence westerly in a straight line to the Summit of the Hill which is in the vicinity of Map Scale Coordinate N6,246,992 E520,064;

Thence westerly in a straight line to the Summit of the Hill which is in the vicinity of Map Scale Coordinate N6,250,940 E509,402;

Thence westerly in a straight line to the Summit of the Hill which is in the vicinity of Map Scale Coordinate N6,250,427 E501,768;

Thence northerly in a straight line to the Summit of the Hill which is in the vicinity of Map Scale Coordinate N6,255,301 E502,649;

Thence northeasterly in a straight line to the Summit of the Hill which is in the vicinity of Map Scale Coordinate N6,257,128 E504,012;

Thence easterly in a straight line to the Summit of the Hill which is in the vicinity of Map Scale Coordinate N6,257,102 E507,312;

Thence easterly in a straight line to the Summit of the Hill which is in the vicinity of Map Scale Coordinate N6,257,282 E510,848;

Thence easterly in a straight line to the Summit of the Hill which is in the vicinity of Map Scale Coordinate N6,256,450 E514,490;



Thence easterly in a straight line to the intersection point of the Bank of an unnamed pond with the eastern Bank of an unnamed stream which is in the vicinity of Map Scale Coordinate N6,255,760 E516,497;

Thence northeasterly in a straight line to the Summit of the Hill which is in the vicinity of Map Scale Coordinate N6,257,165 E518,163;

Thence northerly in a straight line to the Summit of the Hill which is in the vicinity of Map Scale Coordinate N6,260,388 E518,348;

Thence northeasterly in a straight line to the Summit of the Hill which is in the vicinity of Map Scale Coordinate N6,262,120 E519,767;

Thence northeasterly in a straight line to the Summit of the Hill which is in the vicinity of Map Scale Coordinate N6,263,341 E520,961;

Thence easterly in a straight line to the point having Grid Coordinate N6,263,657 E524,931;

Thence easterly in a straight line to the point having Grid Coordinate N6,263,124 E527,375;

Thence southeasterly in a straight line to the Summit of the Hill which is in the vicinity of Map Scale Coordinate N6,262,222 E528,105;

Thence easterly in a straight line to the Summit of the Hill which is in the vicinity of Map Scale Coordinate N6,262,665 E531,854;

Thence easterly in a straight line to the point having Grid Coordinate N6,262,495 E533,958;

Thence southeasterly in a straight line to the point having Grid Coordinate N6,261,688 E535,761;

Thence northeasterly in a straight line to the Summit of the Hill which is in the vicinity of Map Scale Coordinate N6,263,913 E538,518;

Thence northeasterly in a straight line to the intersection point of the western Bank of a tributary of Anaktalik Brook with the northeastern Bank of an unnamed stream which is in the vicinity of Map Scale Coordinate N6,264,756 E539,706;

Thence easterly in a straight line to the point having Grid Coordinate N6,264,669 E540,225;

Thence southeasterly in a straight line to the point having Grid Coordinate N6,263,957 E541,019;

Thence easterly in a straight line to the Summit of the Hill which is in the vicinity of Map Scale Coordinate N6,264,157 E541,952;

Thence easterly in a straight line to the point having Grid Coordinate N6,264,126 E542,622;

Thence southeasterly in a straight line to the Summit of the Hill which is in the vicinity of Map Scale Coordinate N6,262,983 E544,426;

Thence easterly in a straight line to the point having Grid Coordinate N6,263,324 E547,890;



Thence southeasterly in a straight line to the point having Grid Coordinate N6,262,203 E550,137;

Thence northeasterly in a straight line to the point having Grid Coordinate N6,263,066 E551,256;

Thence easterly in a straight line to the point having Grid Coordinate N6,263,015 E552,091;

Thence southeasterly in a straight line to the point having Grid Coordinate N6,260,398 E553,796;

Thence northeasterly in a straight line to the Summit of the Hill which is in the vicinity of Map Scale Coordinate N6,263,949 E557,005;

Thence easterly in a straight line to the Summit of the Hill which is in the vicinity of Map Scale Coordinate N6,263,645 E557,862;

Thence northerly in a straight line to the Summit of the Hill which is in the vicinity of Map Scale Coordinate N6,265,188 E558,540;

Thence northwesterly in a straight line to the Summit of the Hill which is in the vicinity of Map Scale Coordinate N6,268,548 E551,077;

Thence westerly in a straight line to the Summit of the Hill which is in the vicinity of Map Scale Coordinate N6,270,237 E545,059;

Thence southwesterly in a straight line to the Summit of the Hill which is in the vicinity of Map Scale Coordinate N6,268,837 E542,986;

Thence westerly in a straight line to the Summit of the Hill which is in the vicinity of Map Scale Coordinate N6,268,555 E540,284;

Thence westerly in a straight line to the Summit of the Hill which is in the vicinity of Map Scale Coordinate N6,268,706 E533,524;

Thence westerly in a straight line to the Summit of the Hill which is in the vicinity of Map Scale Coordinate N6,268,275 E530,187;

Thence westerly in a straight line to the Summit of the Hill which is in the vicinity of Map Scale Coordinate N6,269,519 E524,354;

Thence westerly in a straight line to the Summit of the Hill which is in the vicinity of Map Scale Coordinate N6,270,233 E519,233;

Thence northwesterly in a straight line to the Summit of the Hill which is in the vicinity of Map Scale Coordinate N6,271,284 E517,611;

Thence westerly in a straight line to the intersection point of the Bank of an unnamed pond with the northern Bank of an unnamed stream which is in the vicinity of Map Scale Coordinate N6,270,906 E513,481;

Thence northeasterly in a straight line to the intersection point of the Bank of an unnamed pond with the southeastern Bank of an unnamed stream which is in the vicinity of Map Scale Coordinate N6,272,839 E514,326;



Thence easterly in a straight line to the Summit of the Hill which is in the vicinity of Map Scale Coordinate N6,273,101 E515,731;

Thence northeasterly in a straight line to the Summit of the Hill which is in the vicinity of Map Scale Coordinate N6,275,604 E518,586;

Thence easterly in a straight line to the Summit of the Hill which is in the vicinity of Map Scale Coordinate N6,275,470 E519,934;

Thence easterly in a straight line to the Summit of the Hill which is in the vicinity of Map Scale Coordinate N6,275,093 E525,752;

Thence easterly in a straight line to the Summit of the Hill which is in the vicinity of Map Scale Coordinate N6,274,662 E527,330;

Thence northeasterly in a straight line to the intersection point of the Bank of Tasisuak Lake with the western Bank of an unnamed stream which is in the vicinity of Map Scale Coordinate N6,275,983 E529,445;

Thence in a general easterly direction following the southern Bank of said lake to the intersection point which is in the vicinity of Map Scale Coordinate N6,276,132 E530,214 with a line projected due south from the intersection point of the northern Bank of said lake and the eastern Bank of an unnamed stream which is in the vicinity of Map Scale Coordinate N6,276,340 E530,214;

Thence due north to the intersection point of the northern Bank of said lake with the eastern Bank of an unnamed stream which is in the vicinity of Map Scale Coordinate N6,276,340 E530,214;

Thence in a general northerly direction following the eastern Bank of said unnamed stream to the intersection point with the Bank of a unnamed pond which is in the vicinity of Map Scale Coordinate N6,277,766 E529,752;

Thence proceeding counter-clockwise following the Bank of said unnamed pond to the intersection point with the western Bank of a unnamed stream which is in the vicinity of Map Scale Coordinate N6,277,670 E530,006;


Thence easterly in a straight line to the Summit of the Hill which is in the vicinity of Map Scale Coordinate N6,277,630 E531,296;

Thence easterly in a straight line to the Summit of the Hill which is in the vicinity of Map Scale Coordinate N6,277,981 E533,653;

Thence easterly in a straight line to the Summit of the Hill which is in the vicinity of Map Scale Coordinate N6,277,052 E538,241;

Thence northerly in a straight line to the Summit of the Hill which is in the vicinity of Map Scale Coordinate N6,279,249 E538,735;

Thence northerly in a straight line to the Summit of the Hill which is in the vicinity of Map Scale Coordinate N6,280,520 E538,619;



Thence northerly in a straight line to the intersection point of the western Bank of an unnamed stream with the eastern Bank of another unnamed stream which is in the vicinity of Map Scale Coordinate N6,284,298 E538,902;

Thence westerly in a straight line to the Summit of the Hill which is in the vicinity of Map Scale Coordinate N6,284,661 E537,818;

Thence northwesterly in a straight line to the Summit of the Hill which is in the vicinity of Map Scale Coordinate N6,287,788 E531,319;

Thence westerly in a straight line to the Summit of the Hill which is in the vicinity of Map Scale Coordinate N6,288,079 E528,404;

Thence northwesterly in a straight line to the Summit of the Hill which is in the vicinity of Map Scale Coordinate N6,289,872 E524,924;

Thence northwesterly in a straight line to the intersection point of the Bank of an unnamed pond with the northern Bank of an unnamed stream which is in the vicinity of Map Scale Coordinate N6,291,345 E523,010;

Thence northeasterly in a straight line to the intersection point of the Bank of an unnamed pond with the western Bank of an unnamed stream which is in the vicinity of Map Scale Coordinate N6,292,797 E524,591;

Thence northwesterly in a straight line to the Summit of the Hill which is in the vicinity of Map Scale Coordinate N6,294,165 E522,802;

Thence northeasterly in a straight line to the Summit of the Hill which is in the vicinity of Map Scale Coordinate N6,296,122 E525,530;

Thence northerly in a straight line to the intersection point of the northern Bank of an unnamed stream with the eastern Bank of another unnamed stream which is in the vicinity of Map Scale Coordinate N6,300,161 E525,844;

Thence in a general northerly direction following the eastern Bank of said stream to the intersection point with the Bank of a unnamed pond which is in the vicinity of Map Scale Coordinate N6,301,504 E525,589;

Thence northwesterly in a straight line to the Summit of the Hill which is in the vicinity of Map Scale Coordinate N6,303,316 E523,590;

Thence westerly in a straight line to the Summit of the Hill which is in the vicinity of Map Scale Coordinate N6,304,294 E520,204;

Thence northerly in a straight line to the Summit of the Hill which is in the vicinity of Map Scale Coordinate N6,310,010 E518,160;

Thence northeasterly in a straight line to the intersection point of the eastern Bank of Kingurutik River with the southeastern Bank of an unnamed stream which is in the vicinity of Map Scale Coordinate N6,310,809 E519,472;



Thence in a general northeasterly direction following the southeastern Bank of said stream to the intersection point with the western Bank of another unnamed stream which is in the vicinity of Map Scale Coordinate N6,311,863 E521,787;

Thence southwesterly in a straight line to the Summit of the Hill which is in the vicinity of Map Scale Coordinate N6,311,160 E521,151;

Thence southwesterly in a straight line to the Summit of the Hill which is in the vicinity of Map Scale Coordinate N6,310,444 E520,666;

Thence southeasterly in a straight line to the Summit of the Hill which is in the vicinity of Map Scale Coordinate N6,307,382 E522,287;

Thence southeasterly in a straight line to the Summit of the Hill which is in the vicinity of Map Scale Coordinate N6,298,592 E536,409;

Thence easterly in a straight line to the intersection point of the western Bank of an unnamed stream with the northern Bank of another unnamed stream which is in the vicinity of Map Scale Coordinate N6,299,531 E538,636;

Thence easterly in a straight line to the Summit of the Hill which is in the vicinity of Map Scale Coordinate N6,300,537 E543,905;

Thence easterly in a straight line to the Summit of the Hill which is in the vicinity of Map Scale Coordinate N6,301,359 E546,426;

Thence easterly in a straight line to the Summit of the Hill which is in the vicinity of Map Scale Coordinate N6,301,766 E548,651;

Thence northeasterly in a straight line to the intersection point of the Bank of an unnamed pond with the northern Bank of an unnamed stream which is in the vicinity of Map Scale Coordinate N6,302,428 E549,125;


Thence in a general southeasterly direction following the northeastern Bank of said stream to the intersection point with the Bank of Kingurutik Lake which is in the vicinity of Map Scale Coordinate N6,298,661 E553,991;

Thence easterly in a straight line to the Summit of the Hill which is in the vicinity of Map Scale Coordinate N6,299,092 E555,964;

Thence easterly in a straight line to the intersection point of the Bank of an unnamed pond with the northern Bank of an unnamed stream which is in the vicinity of Map Scale Coordinate N6,300,082 E559,484;

Thence northwesterly in a straight line to the Summit of the Hill which is in the vicinity of Map Scale Coordinate N6,301,451 E558,111;

Thence easterly in a straight line to the Summit of the Hill which is in the vicinity of Map Scale Coordinate N6,301,768 E559,671;





Thence southeasterly in a straight line to the Summit of the Hill which is in the vicinity of Map Scale Coordinate N6,300,980 E560,496;

Thence northeasterly in a straight line to the Summit of the Hill which is in the vicinity of Map Scale Coordinate N6,302,563 E561,291;

Thence northwesterly in a straight line to the Summit of the Hill which is in the vicinity of Map Scale Coordinate N6,302,971 E560,825;

Thence northeasterly in a straight line to the intersection point of the Bank of an unnamed pond with the southeastern Bank of an unnamed stream which is in the vicinity of Map Scale Coordinate N6,303,297 E561,100;

Thence southeasterly in a straight line to the Summit of the Hill which is in the vicinity of Map Scale Coordinate N6,302,756 E561,781;

Thence northerly in a straight line to the intersection point of the northwestern Bank of a tributary of Webb Brook with the western Bank of an unnamed stream which is in the vicinity of Map Scale Coordinate N6,308,511 E563,768;

Thence in a general northeasterly direction following the northwestern Bank of said tributary to the intersection point with the western Bank of an unnamed stream which is in the vicinity of Map Scale Coordinate N6,310,492 E566,870;

Thence northeasterly in a straight line to the intersection point of the southern Bank of said tributary of Webb Brook with the eastern Bank of an unnamed stream which is in the vicinity of Map Scale Coordinate N6,310,905 E567,808;

Thence in a general easterly direction following said Bank to the intersection point with the Bank of an unnamed pond which is in the vicinity of Map Scale Coordinate N6,310,023 E571,470;

Thence northeasterly in a straight line to the Summit of the Hill which is in the vicinity of Map Scale Coordinate N6,310,571 E571,741;

Thence easterly in a straight line to the Summit of the Hill which is in the vicinity of Map Scale Coordinate N6,310,084 E573,893;


Thence northeasterly in a straight line to the Summit of the Hill which is in the vicinity of Map Scale Coordinate N6,313,032 E575,834;

Thence northeasterly in a straight line to the Summit of the Hill which is in the vicinity of Map Scale Coordinate N6,317,300 E577,236;

Thence northwesterly in a straight line to the Summit of the Hill which is in the vicinity of Map Scale Coordinate N6,323,886 E575,861;

Thence northwesterly in a straight line to the Summit of the Hill which is in the vicinity of Map Scale Coordinate N6,332,350 E570,677;

Thence northwesterly in a straight line to the Summit of the Hill which is in the vicinity of Map Scale Coordinate N6,334,678 E567,585;



Thence northerly in a straight line to the Summit of the Hill which is in the vicinity of Map Scale Coordinate N6,338,763 E566,866;

Thence northwesterly in a straight line to the Summit of the Hill which is in the vicinity of Map Scale Coordinate N6,340,910 E565,174;

Thence westerly in a straight line to the intersection point of the Bank of an unnamed pond with the western Bank of an unnamed stream which is in the vicinity of Map Scale Coordinate N6,341,055 E563,451;

Thence southwesterly in a straight line to the Summit of the Hill which is in the vicinity of Map Scale Coordinate N6,340,068 E560,769;

Thence northwesterly in a straight line to the Summit of the Hill which is in the vicinity of Map Scale Coordinate N6,342,150 E559,600;

Thence northwesterly in a straight line to the Summit of the Hill which is in the vicinity of Map Scale Coordinate N6,344,553 E557,952;

Thence northwesterly in a straight line to the intersection point of the Bank of an unnamed pond with the northern Bank of an unnamed stream which is in the vicinity of Map Scale Coordinate N6,347,162 E556,322;

Thence easterly in a straight line to the intersection point of the Bank of an unnamed pond with the eastern Bank of an unnamed stream which is in the vicinity of Map Scale Coordinate N6,347,994 E559,041;

Thence easterly in a straight line to the Summit of the Hill which is in the vicinity of Map Scale Coordinate N6,346,871 E562,085;

Thence northeasterly in a straight line to the Summit of the Hill which is in the vicinity of Map Scale Coordinate N6,348,070 E564,367;

Thence northeasterly in a straight line to the Summit of the Hill which is in the vicinity of Map Scale Coordinate N6,349,790 E566,664;

Thence northeasterly in a straight line to the Summit of the Hill which is in the vicinity of Map Scale Coordinate N6,350,900 E567,175;

Thence northerly in a straight line to the Summit of the Hill which is in the vicinity of Map Scale Coordinate N6,352,560 E566,953;

Thence northwesterly in a straight line to the Summit of the Hill which is in the vicinity of Map Scale Coordinate N6,353,520 E565,428;

Thence northeasterly in a straight line to the Summit of the Hill which is in the vicinity of Map Scale Coordinate N6,354,985 E567,078;

Thence northwesterly in a straight line to the Summit of the Hill which is in the vicinity of Map Scale Coordinate N6,356,062 E566,111;



Thence northwesterly in a straight line to the Summit of the Hill which is in the vicinity of Map Scale Coordinate N6,356,765 E564,334;

Thence northwesterly in a straight line to the Summit of the Hill which is in the vicinity of Map Scale Coordinate N6,359,687 E562,372;

Thence easterly in a straight line to the Summit of the Hill which is in the vicinity of Map Scale Coordinate N6,359,743 E564,755;

Thence southeasterly in a straight line to the Summit of the Hill which is in the vicinity of Map Scale Coordinate N6,359,182 E565,277;

Thence easterly in a straight line to the Summit of the Hill which is in the vicinity of Map Scale Coordinate N6,358,842 E569,445;

Thence due south to the point of commencement;

Containing an area of approximately 3,281.73 square kilometres (1,266.75 square miles) and shown on map sheet numbers 40, 41, 44, 45, 49, 50, 54, 55, 59, 60, 63 and 64 as illustrated in appendix A-2.

Unless otherwise specified all values are scaled based on the digital National Topographic Series of maps (1:50,000) and being referenced to grid north of the North American Datum 1983 (NAD83) and to the meridian of sixty-three degrees (63°) west longitude, zone twenty (20), of the Universal Transverse Mercator Projection.

Reserving, nevertheless, out of the above described parcel:

Licence No. 106474 issued to Newtel Communications;

Transfer No. 73957 issued to Department of National Defence (Lab 3);

Transfer No. 73957 issued to Department of National Defence (Lab 3, Beachhead);

Grant Vol. 246 Fol. 81 issued to James W. Webb;

Grant Vol. 248 Fol. 110 issued to Winston Churchill White; and

Transfer No. 115190 issued to Public Works and Government Services Canada, as recorded in the Crown Lands Registry at St. John's, Newfoundland and Labrador.



## PARCEL LIL-12 Kogaluk River

---

Labrador Inuit Lands parcel LIL-12 comprises that parcel of land in Newfoundland and Labrador that is bounded as follows:

Beginning at the intersection point of the Shoreline of the Uibyak Peninsula which is in the vicinity of Map Scale Coordinate N6,228,612, E602,870 with a line projected due east from the Summit of the Hill which is in the vicinity of Map Scale Coordinate N6,228,612 E600,144;

Thence due west to the Summit of the Hill which is in the vicinity of Map Scale Coordinate N6,228,612 E600,144;

Thence northerly in a straight line to the Summit of the Hill which is in the vicinity of Map Scale Coordinate N6,230,618 E600,375;

Thence westerly in a straight line to the intersection point of the western Bank of an unnamed stream with the southern Bank of another unnamed stream which is in the vicinity of Map Scale Coordinate N6,229,248 E594,556;

Thence southwesterly in a straight line to the Summit of the Hill which is in the vicinity of Map Scale Coordinate N6,227,870 E593,435;

Thence westerly in a straight line to the Summit of the Hill which is in the vicinity of Map Scale Coordinate N6,227,899 E591,124;

Thence westerly in a straight line to the Summit of the Hill which is in the vicinity of Map Scale Coordinate N6,227,784, E588,296;

Thence northwesterly in a straight line to the Summit of the Hill which is in the vicinity of Map Scale Coordinate N6,228,856 E585,815;

Thence northeasterly in a straight line to the Summit of the Hill which is in the vicinity of Map Scale Coordinate N6,230,258 E586,839;

Thence northwesterly in a straight line to the Summit of the Hill which is in the vicinity of Map Scale Coordinate N6,230,633 E586,325;

Thence westerly in a straight line to the Summit of the Hill which is in the vicinity of Map Scale Coordinate N6,230,097 E583,580;

Thence northwesterly in a straight line to the Summit of the Hill which is in the vicinity of Map Scale Coordinate N6,230,623 E582,264;

Thence westerly in a straight line to the point having Grid Coordinate N6,230,548 E580,120;



Thence southerly in a straight line to the Summit of the Hill which is in the vicinity of Map Scale Coordinate N6,227,196 E579,932;

Thence southwesterly in a straight line to the Summit of the Hill which is in the vicinity of Map Scale Coordinate N6,224,777 E578,299;

Thence southwesterly in a straight line to the Summit of the Hill which is in the vicinity of Map Scale Coordinate N6,223,678 E575,754;

Thence westerly in a straight line to the Summit of the Hill which is in the vicinity of Map Scale Coordinate N6,222,398 E570,635;

Thence northwesterly in a straight line to the Summit of the Hill which is in the vicinity of Map Scale Coordinate N6,224,101 E569,347;

Thence northerly in a straight line to the Summit of the Hill which is in the vicinity of Map Scale Coordinate N6,227,351 E570,038;

Thence northeasterly in a straight line to the intersection point of the Bank of an unnamed pond with the northern Bank of an unnamed stream which is in the vicinity of Map Scale Coordinate N6,229,838 E572,490;

Thence westerly in a straight line to the Summit of the Hill which is in the vicinity of Map Scale Coordinate N6,229,429, E565,035;

Thence northwesterly in a straight line to the Summit of the Hill which is in the vicinity of Map Scale Coordinate N6,230,691 E564,438;

Thence due north to the point on the Shoreline of Voisey's Bay which is in the vicinity of Map Scale Coordinate N6,230,932 E564,438;

Thence in a general southeasterly direction following the Shoreline to the point that is either on the Shoreline or the western Bank of Toma Brook which is closest to Grid Coordinate N6,230,498 E564,774;

Thence southerly in a straight line to the point that is either on the eastern Bank of said brook or on the Shoreline which is closest to Grid Coordinate N6,230,448 E564,788;

Thence in a general easterly direction following the Shoreline to the point that is either on the Shoreline or the western Bank of Konrad Brook or on the Shoreline which is closest to Grid Coordinate N6,230,085 E567,193;

Thence southeasterly in a straight line to the point that is either on the eastern Bank of said brook or on the Shoreline which is closest to Grid Coordinate N6,229,910 E567,292;

Thence in a general easterly direction following the Shoreline to the point that is either on the Shoreline or the western Bank of the Kogaluk River which is closest to Grid Coordinate N6,229,290 E578,964;

Thence easterly in a straight line to the point that is either on the eastern Bank of said river or on the Shoreline which is closest to Grid Coordinate N6,229,397 E579,436;



Thence in a general easterly direction following the Shoreline of Voisey's Bay to the point of commencement;

Containing an area of approximately 99.41 square kilometres (38.37 square miles) and shown on map sheet number 64 as illustrated in appendix A-2.

Unless otherwise specified all values are scaled based on the digital National Topographic Series of maps (1:50,000) and being referenced to grid north of the North American Datum 1983 (NAD83) and to the meridian of sixty-three degrees (63°) west longitude, zone twenty (20), of the Universal Transverse Mercator Projection.


Reserving, nevertheless, out of the above described parcel:

Grant Vol. 108 Fol. 401 issued to Hudson Bay Company,

Lands described and shown in the survey dated November 29, 2005 attached to and forming part of Application No. 123573 – Winston White; and

Lands described and shown in the survey dated November 29, 2005 attached to and forming part of Application No. 123576 – Winston White,

as recorded in the Crown Lands Registry at St. John's, Newfoundland and Labrador.



**PARCEL LIL-15**  
**Bay of Islands to Kaipokok Bay**

---

Labrador Inuit Lands parcel LIL-15 comprises that parcel of land in Newfoundland and Labrador that is bounded as follows:

Beginning at the point on the Shoreline of Bay Of Islands which is closest to Grid Coordinate N6,115,200 E310,842;

Thence in a general easterly direction following the Shoreline of Bay Of Islands and Drunken Harbour to the point that is either on the Shoreline or the northern Bank of an unnamed river which is closest to Grid Coordinate N6,113,736 E339,325;

Thence southerly in a straight line to the point that is either on the southern Bank of said river or on the Shoreline which is closest to Grid Coordinate N6,113,667 E339,309;

Thence in a general southwesterly direction following the Shoreline of Kaipokok Bay (including Igguik Bight, Shoal Cove and English River Bight) to the point that is either on the Shoreline of Kaipokok Bay (English River Bight) or the eastern Bank of English River which is closest to Grid Coordinate N6,094,765 E324,189;

Thence southwesterly in a straight line to the point that is either on the western Bank of said river or on the Shoreline which is closest to Grid Coordinate N6,094,733 E324,152;

Thence in a general southwesterly direction following the Shoreline of Kaipokok Bay to the intersection point with the southwestern Bank of an unnamed stream which is in the vicinity of Map Scale Coordinate N6,089,702 E322,791;

Thence northwesterly in a straight line to the Summit of the Hill which is in the vicinity of Map Scale Coordinate N6,090,778 E320,917;


Thence southwesterly in a straight line to the Summit of the Hill which is in the vicinity of Map Scale Coordinate N6,088,214 E318,029;

Thence southerly in a straight line to the point on the Shoreline of Kaipokok Bay which is closest to Grid Coordinate N6,085,723 E318,516;

Thence in a general southwesterly direction following the Shoreline of Kaipokok Bay to the point that is either on the Shoreline of Kaipokok Bay (Salmon Bight) or the western Bank of an unnamed river which is closest to Grid Coordinate N6,080,997 E315,972;

Thence easterly in a straight line to the point that is either on the eastern Bank of said river or on the Shoreline of Kaipokok Bay (Salmon Bight) which is closest to Grid Coordinate N6,080,985 E316,002;

Thence in a general southwesterly direction following the Shoreline of Kaipokok Bay and the northern Bank of East Micmac Lake to the point which is closest to Grid Coordinate N6,071,264 E305,200;



Thence southwesterly in a straight line to the point on the southern Bank of East Micmac Lake which is closest to Grid Coordinate N6,071,099 E305,066;

Thence in a general easterly direction following the southern Bank of East Micmac Lake to the intersection point which is in the vicinity of Map Scale Coordinate N6,070,433 E307,439 with a line projected due north from the Summit of the Hill which is in the vicinity of Map Scale Coordinate N6,069,736 E307,439;

Thence due south to the Summit of a Hill which is in the vicinity of Map Scale Coordinate N6,069,736 E307,439;

Thence southerly in a straight line to the Summit of the Hill which is in the vicinity of Map Scale Coordinate N6,068,210 E306,890;

Thence southwesterly in a straight line to the intersection point of the southeastern Bank of an unnamed stream with the southern Bank of another unnamed stream which is in the vicinity of Map Scale Coordinate N6,066,468 E306,323;

Thence westerly in a straight line to the intersection point of Bank of an unnamed pond with the western Bank of an unnamed stream which is in the vicinity of Map Scale Coordinate N6,067,182 E302,423;

Thence northwesterly in a straight line to the Summit of the Hill which is in the vicinity of Map Scale Coordinate N6,067,740 E301,636;

Thence westerly in a straight line to the intersection point of the Bank of an unnamed pond with the western Bank of an unnamed stream which is in the vicinity of Map Scale Coordinate N6,066,395 E297,097;

Thence northerly in a straight line to the Summit of the Hill which is in the vicinity of Map Scale Coordinate N6,067,442 E296,655;

Thence southwesterly in a straight line to the Summit of the Hill which is in the vicinity of Map Scale Coordinate N6,064,647 E294,094;

Thence southwesterly in a straight line to the intersection point of the Bank of South Brook Pond with the western Bank of an unnamed stream which is in the vicinity of Map Scale Coordinate N6,062,798 E292,874;

Thence proceeding counter-clockwise following the Bank of South Brook Pond to the intersection point with the western Bank of an unnamed stream which is in the vicinity of Map Scale Coordinate N6,061,551 E291,239;

Thence southwesterly in a straight line to the Summit of the Hill which is in the vicinity of Map Scale Coordinate N6,059,630 E286,537;

Thence southerly in a straight line to the intersection point of the eastern Bank of an unnamed pond with the southeastern Bank of an unnamed stream which is in the vicinity of Map Scale Coordinate N6,055,921 E286,502;



Thence in a general westerly direction following the southern Bank of said unnamed pond to the intersection point of the Bank of said pond with the eastern Bank of an unnamed stream which is in the vicinity of Map Scale Coordinate N6,055,789 E282,599;

Thence southwesterly in a straight line to the Summit of the Hill which is in the vicinity of Map Scale Coordinate N6,052,306 E277,318;

Thence westerly in a straight line to the intersection point of the eastern Bank of an unnamed stream with the southwestern Bank of another unnamed stream which is in the vicinity of Map Scale Coordinate N6,053,113 E274,082;

Thence southerly in a straight line to the intersection point of the Bank of an unnamed pond with the western Bank of an unnamed stream which is in the vicinity of Map Scale Coordinate N6,049,798 E273,347;

Thence westerly in a straight line to the Summit of the Hill which is in the vicinity of Map Scale Coordinate N6,049,309 E271,755;

Thence westerly in a straight line to the intersection point of the Bank of an unnamed pond with the western Bank of an unnamed stream which is in the vicinity of Map Scale Coordinate N6,050,326 E268,826;

Thence northwesterly in a straight line to the Summit of the Hill which is in the vicinity of Map Scale Coordinate N6,053,361 E265,113;

Thence southwesterly in a straight line to the Summit of the Hill which is in the vicinity of Map Scale Coordinate N6,050,908 E260,635;

Thence southwesterly in a straight line to the Summit of the Hill which is in the vicinity of Map Scale Coordinate N6,046,635 E256,976;

Thence westerly in a straight line to the Summit of the Hill which is in the vicinity of Map Scale Coordinate N6,045,134 E253,195;

Thence westerly in a straight line to the Summit of the Hill which is in the vicinity of Map Scale Coordinate N6,044,486 E247,782;


Thence westerly in a straight line to the Summit of the Hill which is in the vicinity of Map Scale Coordinate N6,044,962 E244,205;

Thence northerly in a straight line to the intersection point of the Bank of Warrens Lake with the eastern Bank of an unnamed stream which is in the vicinity of Map Scale Coordinate N6,047,265 E243,584;

Thence northerly in a straight line to the Summit of the Hill which is in the vicinity of Map Scale Coordinate N6,049,501 E243,619;

Thence northeasterly in a straight line to the Summit of the Hill which is in the vicinity of Map Scale Coordinate N6,052,453 E249,587;

Thence northerly in a straight line to the Summit of the Hill which is in the vicinity of Map Scale Coordinate N6,057,235 E250,473;



Thence northeasterly in a straight line to the Summit of the Hill which is in the vicinity of Map Scale Coordinate N6,059,599 E252,297;

Thence northeasterly in a straight line to the Summit of the Hill which is in the vicinity of Map Scale Coordinate N6,061,536 E255,372;

Thence easterly in a straight line to the Summit of the Hill which is in the vicinity of Map Scale Coordinate N6,061,310, E262,371;

Thence easterly in a straight line to the intersection point of the northern Bank of an unnamed stream with the western Bank of another unnamed stream which is in the vicinity of Map Scale Coordinate N6,060,141 E266,366;

Thence northeasterly in a straight line to the Summit of the Hill which is in the vicinity of Map Scale Coordinate N6,061,181 E268,184;

Thence easterly in a straight line to the Summit of the Hill which is in the vicinity of Map Scale Coordinate N6,061,494 E269,785;

Thence northeasterly in a straight line to the Summit of the Hill which is in the vicinity of Map Scale Coordinate N6,065,678 E274,650;

Thence easterly in a straight line to the intersection point of the western Bank of an unnamed stream with the northern Bank of another unnamed stream which is in the vicinity of Map Scale Coordinate N6,064,767 E277,125;

Thence easterly in a straight line to the point having Grid Coordinate N6,064,590 E281,564;

Thence northeasterly in a straight line to the intersection point of the western Bank of an unnamed stream with the north Bank of another unnamed stream which is in the vicinity of Map Scale Coordinate N6,066,871 E286,178;

Thence northeasterly in a straight line to the intersection point of the Bank of an unnamed pond with the northeastern Bank of an unnamed stream which is in the vicinity of Map Scale Coordinate N6,069,373 E289,697;

Thence easterly in a straight line to the Summit of the Hill which is in the vicinity of Map Scale Coordinate N6,069,854 E292,898;

Thence northeasterly in a straight line to the Summit of the Hill which is in the vicinity of Map Scale Coordinate N6,070,532 E294,077;

Thence northeasterly in a straight line to the point having Grid Coordinate N6,072,173 E296,704;

Thence northeasterly in a straight line to the Summit of the Hill which is in the vicinity of Map Scale Coordinate N6,075,325 E299,794;

Thence northeasterly in a straight line to the intersection point of the Bank of an unnamed pond with the eastern Bank of an unnamed stream which is in the vicinity of Map Scale Coordinate N6,078,322 E304,222;

Thence northerly in a straight line to the intersection point of the Bank of an unnamed pond with the eastern Bank of an unnamed stream which is in the vicinity of Map Scale Coordinate N6,079,815 E304,720;

Thence northeasterly in a straight line to the intersection point of the Bank of an unnamed pond with the northeastern Bank of an unnamed stream which is in the vicinity of Map Scale Coordinate N6,082,561 E307,778;

Thence northeasterly in a straight line to the Summit of the Hill which is in the vicinity of Map Scale Coordinate N6,084,974 E308,966;

Thence northeasterly in a straight line to the Summit of the Hill which is in the vicinity of Map Scale Coordinate N6,085,860 E309,708;

Thence northeasterly in a straight line to the intersection point of the Bank of an unnamed pond with the northwestern Bank of an unnamed stream which is in the vicinity of Map Scale Coordinate N6,087,718 E312,672;

Thence northerly in a straight line to the intersection point of the Bank of an unnamed pond with the northern Bank of an unnamed stream which is in the vicinity of Map Scale Coordinate N6,089,200 E313,169;

Thence northerly in a straight line to the Summit of the Hill which is in the vicinity of Map Scale Coordinate N6,093,562 E313,701;

Thence northerly in a straight line to the intersection point of the Bank of an unnamed pond with the northern Bank of an unnamed stream which is in the vicinity of Map Scale Coordinate N6,094,356 E313,920;

Thence northerly in a straight line to the Summit of the Hill which is in the vicinity of Map Scale Coordinate N6,096,711 E313,552;

Thence northeasterly in a straight line to the Summit of the Hill which is in the vicinity of Map Scale Coordinate N6,099,414 E315,029;


Thence easterly in a straight line to the Summit of the Hill which is in the vicinity of Map Scale Coordinate N6,099,621 E316,543;

Thence northerly in a straight line to the Summit of the Hill which is in the vicinity of Map Scale Coordinate N6,103,580 E317,625;

Thence northerly in a straight line to the Summit of the Hill which is in the vicinity of Map Scale Coordinate N6,107,365 E318,916;

Thence northwesterly in a straight line to the intersection point of the Bank of an unnamed pond with the western Bank of an unnamed stream which is in the vicinity of Map Scale Coordinate N6,107,878 E318,370;

Thence westerly in a straight line to the intersection point of the southwestern Bank of an unnamed stream with the eastern Bank of another unnamed stream which is in the vicinity of Map Scale Coordinate N6,107,895 E310,969;



Thence northwesterly in a straight line to the Summit of the Hill which is in the vicinity of Map Scale Coordinate N6,109,325 E308,446;

Thence northwesterly in a straight line to the Summit of the Hill which is in the vicinity of Map Scale Coordinate N6,110,537 E307,742;

Thence northerly in a straight line to the Summit of the Hill which is in the vicinity of Map Scale Coordinate N6,112,503 E308,263;

Thence northerly in a straight line to the Summit of the Hill which is in the vicinity of Map Scale Coordinate N6,114,468 E307,995;


Thence northerly in a straight line to the Summit of the Hill which is in the vicinity of Map Scale Coordinate N6,116,697 E308,516;

Thence southeasterly in a straight line to the point of commencement;

Containing an area of approximately 1,314.74 square kilometres (507.49 square miles) and shown on map sheet numbers 81, 82, 87, 88, 93, 94 and 99 as illustrated in appendix A-2.

Unless otherwise specified all values are scaled based on the digital National Topographic Series of maps (1:50,000) and being referenced to grid north of the North American Datum 1983 (NAD83) and to the meridian of fifty-seven degrees (57°) west longitude, zone twenty-one (21), of the Universal Transverse Mercator Projection.

Reserving, nevertheless, out of the above described parcel:  
Lands described and shown in the survey dated November 29, 2005 attached to and forming part of Application No. 128391 parcels A, B and C – Charles McNeill,  
as recorded in the Crown Lands Registry at St. John's, Newfoundland and Labrador.



**PARCEL LIL-16**  
**Tukialik Bay to Kaipokok Bay**

---

Labrador Inuit Lands parcel LIL-16 comprises that parcel of land in Newfoundland and Labrador that is bounded as follows:

Beginning at the point on the Shoreline of Tukialik Bay which is closest to Grid Coordinate N6,066,906 E408,577;

Thence southerly in a straight line to the Summit of the Hill which is in the vicinity of Map Scale Coordinate N6,064,301 E407,964;

Thence southerly in a straight line to the Summit of the Hill which is in the vicinity of Map Scale Coordinate N6,059,738 E408,836;

Thence southerly in a straight line to the intersection point of the Bank of an unnamed pond with the southern Bank of an unnamed stream which is in the vicinity of Map Scale Coordinate N6,058,386 E408,827;

Thence westerly in a straight line to the Summit of the Hill which is in the vicinity of Map Scale Coordinate N6,056,316 E403,752;

Thence westerly in a straight line to the Summit of the Hill which is in the vicinity of Map Scale Coordinate N6,056,652 E402,252;

Thence northwesterly in a straight line to the Summit of the Hill which is in the vicinity of Map Scale Coordinate N6,065,541 E386,738;

Thence westerly in a straight line to the Summit of the Hill which is in the vicinity of Map Scale Coordinate N6,066,926 E381,497;

Thence westerly in a straight line to the Summit of the Hill which is in the vicinity of Map Scale Coordinate N6,069,150 E371,391;

Thence westerly in a straight line to the Summit of the Hill which is in the vicinity of Map Scale Coordinate N6,070,719 E363,664;

Thence southwesterly in a straight line to the intersection point of the northern Bank of an unnamed stream with the southern Bank of another unnamed stream which is in the vicinity of Map Scale Coordinate N6,067,076 E361,260;

Thence southwesterly in a straight line to the Summit of the Hill which is in the vicinity of Map Scale Coordinate N6,061,411 E352,424;

Thence westerly in a straight line to the intersection point of the western Bank of Big River with the northern Bank of an unnamed stream which is in the vicinity of Map Scale Coordinate N6,061,297 E351,510;



Thence northerly in a straight line to the point on the Bank of Otter Lake Brook which is closest to Grid Coordinate N6,062,670, E351,095;

Thence northerly in a straight line to the Summit of the Hill which is in the vicinity of Map Scale Coordinate N6,066,463 E351,605;

Thence northeasterly in a straight line to the Summit of the Hill which is in the vicinity of Map Scale Coordinate N6,071,816 E356,659;

Thence northeasterly in a straight line to the intersection point of the western Bank of an unnamed stream with the southern Bank of another unnamed stream which is in the vicinity of Map Scale Coordinate N6,078,249 E359,815;

Thence northwesterly in a straight line to the Summit of the Hill which is in the vicinity of Map Scale Coordinate N6,083,183 E354,703;

Thence northwesterly in a straight line to the Summit of the Hill which is in the vicinity of Map Scale Coordinate N6,085,658 E350,294;

Thence westerly in a straight line to the Summit of the Hill which is in the vicinity of Map Scale Coordinate N6,086,084 E343,475;

Thence southerly in a straight line to the intersection point of the Bank of an unnamed pond with the southern Bank of an unnamed stream which is in the vicinity of Map Scale Coordinate N6,082,931 E343,669;

Thence in a general westerly direction following the southern Bank of said pond to the intersection point with the southern Bank of an unnamed stream which is in the vicinity of Map Scale Coordinate N6,083,471 E340,026;

Thence westerly in a straight line to the Summit of the Hill which is in the vicinity of Map Scale Coordinate N6,081,711 E333,620;


Thence southerly in a straight line to the intersection point of the Bank of Makkovik Lake with the southern Bank of Makkovik River which is in the vicinity of Map Scale Coordinate N6,078,992 E332,414;

Thence southwesterly in a straight line to the intersection point of the Bank of an unnamed pond with the southern Bank of an unnamed stream which is in the vicinity of Map Scale Coordinate N6,076,502 E326,489;

Thence southwesterly in a straight line to the Summit of the Hill which is in the vicinity of Map Scale Coordinate N6,074,533 E324,448;

Thence southeasterly in a straight line to the intersection point of the Bank of an unnamed pond with the southeastern Bank of an unnamed stream which is in the vicinity of Map Scale Coordinate N6,069,878 E329,703;

Thence southerly in a straight line to the Summit of the Hill which is in the vicinity of Map Scale Coordinate N6,068,988 E329,641;



Thence southerly in a straight line to the intersection point of the Bank of Jacques Lake with the western Bank of an unnamed stream which is in the vicinity of Map Scale Coordinate N6,067,617 E329,269;

Thence proceeding counter-clockwise following the Bank of Jacques Lake to the intersection point with the western Bank of an unnamed stream which is in the vicinity of Map Scale Coordinate N6,066,927 E332,193;

Thence southerly in a straight line to the Summit of the Hill which is in the vicinity of Map Scale Coordinate N6,062,054 E332,203;

Thence southerly in a straight line to the intersection point of the Bank of White Bear Lake with the northern Bank of an unnamed stream which is in the vicinity of Map Scale Coordinate N6,057,362 E328,876;

Thence proceeding counter-clockwise following the Bank of White Bear Lake to the intersection point with the northern Bank of an unnamed stream which is in the vicinity of Map Scale Coordinate N6,054,493 E324,800;

Thence westerly in a straight line to the Summit of the Hill which is in the vicinity of Map Scale Coordinate N6,054,535 E321,881;

Thence westerly in a straight line to the Summit of the Hill which is in the vicinity of Map Scale Coordinate N6,054,060 E319,476;

Thence westerly in a straight line to the intersection point of the Bank of an unnamed pond with the western Bank of an unnamed stream which is in the vicinity of Map Scale Coordinate N6,052,244 E312,552;

Thence proceeding counter-clockwise following the Bank(s) of said pond and Michinappi Lake to the intersection point which is in the vicinity of Map Scale Coordinate N6,044,898 E310,111 with a line projected from the Summit of the Hill which is in the vicinity of Map Scale Coordinate N6,038,679 E310,354 through the Summit of another Hill which is in the vicinity of Map Scale Coordinate N6,043,258 E310,175;

Thence southerly in a straight line to the Summit of the Hill which is in the vicinity of Map Scale Coordinate N6,043,258 E310,175;

Thence southerly in a straight line to the Summit of the Hill which is in the vicinity of Map Scale Coordinate N6,038,679 E310,354;

Thence westerly in a straight line to the Summit of the Hill which is in the vicinity of Map Scale Coordinate N6,038,405 E303,779;

Thence westerly in a straight line to the intersection point of the Bank of an unnamed pond with the western Bank of an unnamed stream which is in the vicinity of Map Scale Coordinate N6,037,143 E293,417;

Thence in a general northerly direction following the western Bank of said pond to the intersection point with the northeastern Bank of an unnamed stream which is in the vicinity of Map Scale Coordinate N6,038,900 E293,001;



Thence northerly in a straight line to the Summit of the Hill which is in the vicinity of Map Scale Coordinate N6,042,490 E292,424;

Thence northerly in a straight line to the intersection point of the Bank of Ghost Lake with the eastern Bank of an unnamed stream which is in the vicinity of Map Scale Coordinate N6,043,455 E292,168;

Thence proceeding counter-clockwise following the Bank of Ghost Lake to the intersection point with the northeastern Bank of an unnamed stream which is in the vicinity of Map Scale Coordinate N6,048,075 E297,282;

Thence northerly in a straight line to the intersection point of the Bank of Lewis Pond with the eastern Bank of an unnamed stream which is in the vicinity of Map Scale Coordinate N6,051,517 E297,661;

Thence proceeding counter-clockwise following the Bank of Lewis Pond to the intersection point with the eastern Bank of an unnamed stream which is in the vicinity of Map Scale Coordinate N6,053,901 E296,120;

Thence northerly in a straight line to the Summit of the Hill which is in the vicinity of Map Scale Coordinate N6,055,849 E296,418;

Thence northeasterly in a straight line to the intersection point of the Bank of an unnamed pond with the northeastern Bank of an unnamed stream which is in the vicinity of Map Scale Coordinate N6,057,374 E298,942;

Thence easterly in a straight line to the Summit of the Hill which is in the vicinity of Map Scale Coordinate N6,057,884 E301,555;

Thence easterly in a straight line to the Summit of the Hill which is in the vicinity of Map Scale Coordinate N6,057,697 E303,520;

Thence northeasterly in a straight line to the intersection point of the southern Bank of an unnamed stream with the western Bank of another unnamed stream which is in the vicinity of Map Scale Coordinate N6,060,374 E308,217;

Thence northerly in a straight line to the Summit of the Hill which is in the vicinity of Map Scale Coordinate N6,063,814 E309,209;

Thence northeasterly in a straight line to the intersection point of the Bank of an unnamed pond with the western Bank of an unnamed stream which is in the vicinity of Map Scale Coordinate N6,065,279 E312,933;

Thence in a general northerly direction following the western Bank of said pond to the intersection point with the western Bank of a stream which is in the vicinity of Map Scale Coordinate N6,065,900 E312,714;

Thence in a general northerly direction following the western Bank of said stream to the intersection point with the southwestern Bank of an unnamed river which is in the vicinity of Map Scale Coordinate N6,066,357 E312,827;





Thence in a general northerly direction following the western Bank of said river to the point that is either on the Bank of said river or on the Shoreline of Kaipokok Bay which is closest to Grid Coordinate N6,070,168 E311,269;

Thence southeasterly in a straight line to the point that is either on the eastern Bank of said river or on the Shoreline of Kaipokok Bay which is closest to Grid Coordinate N6,070,122 E311,303;

Thence in a general northeasterly direction following the Shoreline of Kaipokok Bay to the point that is either on the Shoreline of Kaipokok Bay or the western Bank of an unnamed river which is closest to Grid Coordinate N6,074,159 E318,943;

Thence southeasterly in a straight line to the point that is either on the eastern Bank of said river or on the Shoreline which is closest to Grid Coordinate N6,074,131 E318,968;

Thence in a general northeasterly direction following the Shoreline to the point that is either on the Shoreline or the southern Bank of an unnamed river which is closest to Grid Coordinate N6,074,698 E320,189;

Thence northerly in a straight line to the point that is either on the northern Bank of said river or on the Shoreline which is closest to Grid Coordinate N6,074,744 E320,209;

Thence in a general northeasterly direction following the Shoreline of Kaipokok Bay and Ailik Bay to the point that is either on the Shoreline of Ailik Bay or the northern Bank of an unnamed river which is closest to Grid Coordinate N6,117,236 E357,941;

Thence southerly in a straight line to the point that is either on the southern Bank of said river or on the Shoreline which is closest to Grid Coordinate N6,117,159 E357,909;

Thence in a general southeasterly direction following the Shoreline of Ailik Bay and Makkovik Bay to the point that is either on the Shoreline of Makkovik Bay (Middle Harbour) or the western Bank of Makkovik River which is closest to Grid Coordinate N6,093,868 E346,104;

Thence easterly in a straight line to the point that is either on the eastern Bank of said river or on the Shoreline which is closest to Grid Coordinate N6,093,891 E346,222;

Thence in a general northeasterly direction following the Shoreline of Makkovik Bay to the point which is closest to Grid Coordinate N6,107,373 E359,214;

Thence southwesterly in a straight line to the Summit of the Hill which is in the vicinity of Map Scale Coordinate N6,105,889 E358,324;

Thence southerly in a straight line to the Summit of the Hill which is in the vicinity of Map Scale Coordinate N6,104,362 E357,940;

Thence southerly in a straight line to the Summit of the Hill which is in the vicinity of Map Scale Coordinate N6,100,858 E357,731;

Thence southerly in a straight line to the Summit of the Hill which is in the vicinity of Map Scale Coordinate N6,097,013 E356,613;



Thence easterly in a straight line to the Summit of the Hill which is in the vicinity of Map Scale Coordinate N6,096,839 E357,355;

Thence easterly in a straight line to the Summit of the Hill which is in the vicinity of Map Scale Coordinate N6,096,544 E358,608;

Thence northeasterly in a straight line to the Summit of the Hill which is in the vicinity of Map Scale Coordinate N6,097,462 E359,763;

Thence northerly in a straight line to the Summit of the Hill which is in the vicinity of Map Scale Coordinate N6,100,592 E359,802;

Thence northerly in a straight line to the Summit of the Hill which is in the vicinity of Map Scale Coordinate N6,103,047 E360,528;

Thence northeasterly in a straight line to the point on the western Bank of Makkovik Brook which is closest to Grid Coordinate N6,104,245 E362,267;

Thence in a general northerly direction following the western Bank of Makkovik Brook to the intersection with Moravian Crown Grant (Unitas Fratrum) Vol.64A Fol.125<sup>2</sup> boundary which is in the vicinity of Map Scale Coordinate N6,104,705 E362,440;

Thence in a general northerly direction following said boundary to the point on the Shoreline of Makkovik Harbour which is in the vicinity of Map Scale Coordinate N6,106,563 E362,242;

Thence in a general southeasterly direction following the Shoreline of Makkovik Bay, Ford's Bight, Wild Bight, Big Bight, Meshers Harbour and Adlavik Bay to the point that is either on the Shoreline or the western Bank of Adlavik Brook which is closest to Grid Coordinate N6,082,765 E373,348;

Thence southeasterly in a straight line to the point that is either on the eastern Bank of Adlavik Brook or on the Shoreline of Adlavik Bay which is closest to Grid Coordinate N6,082,608 E373,442;

Thence in a general southerly direction following the Shoreline to the point that is either on the Shoreline or the northern Bank of Big River which is closest to Grid Coordinate N6,078,380 E375,035;

Thence southerly in a straight line to the point that is either on the southern Bank of said river or on the Shoreline which is closest to Grid Coordinate N6,077,995 E375,171;

Thence in a general southeasterly direction following the Shoreline to the point that is either on the Shoreline or the northwestern Bank of an unnamed river which is closest to Grid Coordinate N6,077,674 E376,344;

Thence southeasterly in a straight line to the point that is either on the southeastern Bank of said river or on the Shoreline which is closest to Grid Coordinate N6,077,635 E376,371;

Thence in a general southeasterly direction following the Shoreline to the point that is either on the Shoreline of White Bear Bight or the northern Bank of an unnamed river which is closest to Grid Coordinate N6,075,581 E380,261;

<sup>2</sup> A copy of Moravian Crown Grant (Unitas Fratrum) Vol.64A Fol.125 is recorded in the Crown Lands Registry at St. John's, Newfoundland and Labrador.

Thence southeasterly in a straight line to the point that is either on the southern Bank of said river or on the Shoreline of White Bear Bight which is closest to Grid Coordinate N6,075,456 E380,370;

Thence in a general easterly direction following the Shoreline of White Bear Bight and Stag Bay to the point that is either on the Shoreline or the northern Bank of an unnamed river which is closest to Grid Coordinate N6,073,730 E385,783;

Thence southerly in a straight line to the point that is either on the southern Bank of said river or on the Shoreline which is closest to Grid Coordinate N6,073,559 E385,762;

Thence in a general southerly direction following the Shoreline to the point that is either on the Shoreline or the northern Bank of Stag Bay Brook which is closest to Grid Coordinate N6,072,050 E385,733;

Thence southerly in a straight line to the point that is either on the southern Bank of Stag Bay Brook or on the Shoreline of Stag Bay which is closest to Grid Coordinate N6,071,969 E385,733;

Thence in a general easterly direction following the Shoreline of Stag Bay, Salmon Bight and Rocky Cove to the point that is either on the Shoreline or the northern Bank of an unnamed river which is closest to Grid Coordinate N6,072,391 E399,932;

Thence southerly in a straight line to the point that is either on the southern Bank of said river or on the Shoreline which is closest to Grid Coordinate N6,072,341 E399,960;

Thence in a general southerly direction following the Shoreline to the point that is either on the Shoreline of Pomialuk Bay or the northern Bank of Pomialuk Brook which is closest to Grid Coordinate N6,069,024 E399,111;

Thence southeasterly in a straight line to the point that is either on the southern Bank of Pomialuk Brook or on the Shoreline of Pomialuk Bay which is closest to Grid Coordinate N6,068,950 E399,165;

Thence in a general easterly direction following the Shoreline of Pomialuk Bay and Tukialik Bay to the point of commencement;

Containing an area of approximately 2,456.70 square kilometres (948.29 square miles) and shown on map sheet numbers 82, 83, 88, 89, 93, 94, 95, 99 and 100 as illustrated in appendix A-2.

Unless otherwise specified all values are scaled based on the digital National Topographic Series of maps (1:50,000) and being referenced to grid north of the North American Datum 1983 (NAD83) and to the meridian of fifty-seven degrees (57°) west longitude, zone twenty-one (21), of the Universal Transverse Mercator Projection.

Reserving, nevertheless, out of the above described parcel:

Transfer No. 73955 issued to Department of National Defence (Lab 5, Beachhead);

Lands described and shown in the survey dated November 29, 2005 attached to and forming part of Application No. 106372 – Darren Cove;

License No. 128252 – Department of Natural Resources


Lease No. 32602 issued to Newfoundland Telephone Company; and

Grant Vol. 64A Fol. 125 issued to Unitas Fratrum,

as recorded in the Crown Lands Registry at St. John's, Newfoundland and Labrador.



Also reserving, nevertheless, out of the above described parcel:  
Deed of Conveyance Roll 1966 Frame 718 between Her Majesty the Queen in Right of Newfoundland and Postville Fisherman's Committee Incorporated;  
Indenture between Her Majesty the Queen in Right of Newfoundland and Albert Flowers being a subdivided parcel of land referencing Roll 154 Frame 1247; and  
Indenture between Her Majesty the Queen in Right of Newfoundland and Herbert Manak being a subdivided parcel of land referencing Roll 154 Frame 1247,  
as recorded in the Registry of Deeds at St. John's, Newfoundland and Labrador.

A handwritten signature in blue ink, appearing to be 'TA', is located in the bottom right corner of the page.

PARCEL LIL-22  
Mulligan Bay

---

Labrador Inuit Lands parcel LIL-22 comprises that parcel of land in Newfoundland and Labrador that is bounded as follows:

Beginning at the point on the Shoreline of Mulligan Bay having Grid Coordinate N5,970,388 E312,848;

Thence northerly in a straight line to the point having Grid Coordinate N5,971,467 E313,122;

Thence easterly in a straight line to the point having Grid Coordinate N5,971,430 E315,855;

Thence southerly in a straight line to the point having Grid Coordinate N5,970,595 E316,211;

Thence southeasterly in a straight line to the point having Grid Coordinate N5,970,208 E317,202;

Thence southerly in a straight line to the point on the Shoreline of Mulligan Bay which is closest to Grid Coordinate N5,969,378 E317,135;

Thence in a general westerly direction following the Shoreline to the point of commencement;

Containing an area of approximately 4.84 square kilometres (1.87 square miles) and shown on map sheet number 111 as illustrated in appendix A-2.

Unless otherwise specified all values are scaled based on the digital National Topographic Series of maps (1:50,000) and being referenced to grid north of the North American Datum 1983 (NAD83) and to the meridian of fifty-seven degrees (57°) west longitude, zone twenty-one (21), of the Universal Transverse Mercator Projection.

Reserving, nevertheless, out of the above described parcel:

Quit Claim Deed 382 issued to Kathleen Blake,

as recorded in the Crown Lands Registry at St. John's, Newfoundland and Labrador.



**PARCEL LIL-23**  
**Mulligan Bay**

---

Labrador Inuit Lands parcel LIL-23 comprises that parcel of land in Newfoundland and Labrador that is bounded as follows:

Beginning at the intersection point of the Shoreline of Mulligan Bay with the western Bank of an unnamed stream which is in the vicinity of Map Scale Coordinate N5,970,078 E311,173;

Thence in a general southerly direction following the Shoreline to the point that is either on the Shoreline or the northern Bank of Mulligan River which is closest to Grid Coordinate N5,968,007 E309,850;

Thence southeasterly in a straight line to the point that is either on the southern Bank of said river or on the Shoreline which is closest to Grid Coordinate N5,967,633 E310,135;

Thence in a general southeasterly direction following the Shoreline to the point which is closest to Grid Coordinate N5,966,633 E311,531;

Thence southwesterly in a straight line to the point having Grid Coordinate N5,966,216 E311,159;

Thence northwesterly in a straight line to the point on the northern Bank of Mulligan River which is closest to Grid Coordinate N5,967,184 E308,813;

Thence in a general northerly direction following the Bank of Mulligan River to the point on the Bank of said river which is closest to Grid Coordinate N5,967,689 E308,700;

Thence northerly in a straight line to the point on the Bank of an unnamed island which is closest to Grid Coordinate N5,967,755 E308,687;

Thence in a general northerly direction following the western Bank of said island to the point on the Bank of said island which is closest to Grid Coordinate N5,968,186 E308,889;

Thence northerly in a straight line to the point on the Bank of Mulligan River which is closest to Grid Coordinate N5,968,231 E308,852;


Thence in a general northerly direction following the Bank of Mulligan River to the point on the northern Bank of said river which is closest to Grid Coordinate N5,970,514 E307,516;

Thence northeasterly in a straight line to the point having Grid Coordinate N5,970,915 E307,775;

Thence southeasterly in a straight line to the point having Grid Coordinate N5,969,944 E309,693;

Thence easterly in a straight line to the point of commencement;

Containing an area of approximately 8.00 square kilometres (3.09 square miles) and shown on map sheet number 111 as illustrated in appendix A-2.



Unless otherwise specified all values are scaled based on the digital National Topographic Series of maps (1:50,000) and being referenced to grid north of the North American Datum 1983 (NAD83) and to the meridian of fifty-seven degrees (57°) west longitude, zone twenty-one (21), of the Universal Transverse Mercator Projection.

Reserving, nevertheless, out of the above described parcel:

Transfer No. 115368 issued to Department of Forest Resources and Agrifoods;

Grant Vol. 274 Fol. 41 issued to Gillard A. Baikie;

Grant Vol. 274 Fol. 42 issued to Joshua P. Campbell;

Grant Vol. 274 Fol. 43 issued to Theresa Blake;

Grant Vol. 274 Fol. 45 issued to Thomas P. Montague;

Grant Vol. 274 Fol. 55 issued to Gordon L. Blake;

Grant Vol. 274 Fol. 54 issued to John B. Budgell;

Grant Vol. 156 Fol. 22 issued to James Baikie;

Grant Vol. 161 Fol. 59 issued to Earl Baikie;

Grant Vol. 157 Fol. 62 issued to George Chaulk;

Grant Vol. 172 Fol. 64 issued to Hector Baikie;

Grant Vol. 156 Fol. 56 issued to Henry W. Baikie;

Grant Vol. 156 Fol. 59 issued to Judson L. Blake;

Grant Vol. 156 Fol. 28 issued to Maude Chaulk;

Grant Vol. 156 Fol. 143 issued to Morris Chaulk; and

Grant Vol. 156 Fol. 89 issued to Wilbert E. Baikie,

as recorded in the Crown Lands Registry at St. John's, Newfoundland and Labrador.



PARCEL LIL-24  
Sebaskachu Bay

---

Labrador Inuit Lands parcel LIL-24 comprises that parcel of land in Newfoundland and Labrador that is bounded as follows:

Beginning at the point on the Shoreline of Sebaskachu Bay which is closest to Grid Coordinate N5,964,844 E308,405;

Thence northeasterly in a straight line to the point having Grid Coordinate N5,965,995 E309,012;

Thence easterly in a straight line to the point having Grid Coordinate N5,964,883 E312,901;

Thence southerly in a straight line to the point on the Shoreline of Sebaskachu Bay which is closest to Grid Coordinate N5,963,647 E312,844;

Thence in a general westerly direction following the Shoreline to the point of commencement;

Containing an area of approximately 5.25 square kilometres (2.03 square miles) and shown on map sheet number 111 as illustrated in appendix A-2.

Unless otherwise specified all values are scaled based on the digital National Topographic Series of maps (1:50,000) and being referenced to grid north of the North American Datum 1983 (NAD83) and to the meridian of fifty-seven degrees (57°) west longitude, zone twenty-one (21), of the Universal Transverse Mercator Projection.

Reserving, nevertheless, out of the above described parcel:


Grant Vol. 274 Fol. 56 issued to William A. Adams;

Grant Vol. 274 Fol. 39 issued to Pauline Andersen and Rosamond Andersen;

Grant Vol. 274 Fol. 51 issued to Phoebe Chaulk; and

Grant Vol. 274 Fol. 52 issued to Russell McNeil,

as recorded in the Crown Lands Registry at St. John's, Newfoundland and Labrador.





PARCEL LIL-28  
Cape Kiglapait – Voisey's Bay  
(Islands)

---

Labrador Inuit Lands parcel LIL-28 comprises all land above the Shoreline of each island in Newfoundland and Labrador surrounded by Tidal Waters lying to the landward of the following boundary:

Beginning at the most easterly point on the Shoreline of Cape Kiglapait which is in the vicinity of Map Scale Coordinate N6,329,404 E599,285;

Thence southeasterly in a straight line to the point offshore having Grid Coordinate N6,324,357 E615,638;

Thence southerly in a straight line to the point offshore having Grid Coordinate N6,304,406 E622,304;

Thence southwesterly in a straight line to the point offshore having Grid Coordinate N6,295,857 E617,154;

Thence westerly in a straight line to the point offshore having Grid Coordinate N6,296,148 E613,026;

Thence southwesterly in a straight line to the point offshore having Grid Coordinate N6,292,078 E611,282;

Thence southeasterly in a straight line to the point offshore having Grid Coordinate N6,290,915 E613,898;

Thence southerly in a straight line to the point offshore having Grid Coordinate N6,287,252 E614,596;

Thence easterly in a straight line to the point offshore having Grid Coordinate N6,289,287 E623,433;

Thence southeasterly in a straight line to the point offshore having Grid Coordinate N6,286,962 E625,585;


Thence southwesterly in a straight line to the point offshore having Grid Coordinate N6,283,590 E622,736;

Thence southeasterly in a straight line to the point offshore having Grid Coordinate N6,278,415 E626,631;

Thence southwesterly in a straight line to the point offshore having Grid Coordinate N6,267,485 E616,282;

Thence southeasterly in a straight line to the point offshore having Grid Coordinate N6,260,043 E629,306;

Thence southerly in a straight line to the point offshore having Grid Coordinate N6,241,264 E626,689;



Thence southeasterly in a straight line to the point offshore having Grid Coordinate N6,239,519 E629,306;

Thence southerly in a straight line to the point offshore having Grid Coordinate N6,229,442 E629,526;

Thence westerly in a straight line to the point on the Shoreline of Voisey's Bay which is closest to Grid Coordinate N6,228,612 E602,870;

Containing an area of approximately 1261.59 square kilometres (486.97 square miles) and shown on map sheet numbers 45, 50, 54, 55, 56, 59, 60, 61, 63, 64 and 65 as illustrated in appendix A-2.

Unless otherwise specified all values are scaled based on the digital National Topographic Series of maps (1:50,000) and being referenced to grid north of the North American Datum 1983 (NAD83) and to the meridian of sixty-three degrees (63°) west longitude, zone twenty (20), of the Universal Transverse Mercator Projection.

Reserving, nevertheless, out of the above described parcel:  
Lands described and shown in the survey dated November 29, 2005 attached to and forming part of Application No. 106363 – Albert Ford and group,  
as recorded in the Crown Lands Registry at St. John's, Newfoundland and Labrador.

Also reserving, nevertheless, out of the above described parcel:  
Deed of Conveyance Roll 1571 Frame 1433 between Her Majesty the Queen in Right of Newfoundland and Nain Slipway & Boathouse Committee Incorporated,  
as recorded in the Registry of Deeds at St. John's, Newfoundland and Labrador.



PARCEL LIL-29  
Flowers Bay to Lake Melville  
(Islands)

---

Labrador Inuit Lands parcel LIL-29 comprises all land above the Shoreline of each island in Newfoundland and Labrador surrounded by Tidal Waters lying to the landward of the following boundary:

Beginning at the intersection point of the Shoreline of Flowers Bay with the southern Bank at the mouth of an unnamed stream flowing into Flowers Bay which is in the vicinity of Map Scale Coordinate N6,192,318 E265,647;

Thence easterly in a straight line to the point offshore having Grid Coordinate N6,197,578 E294,744;

Thence southerly in a straight line to the point offshore having Grid Coordinate N6,188,826 E295,926;

Thence southeasterly in a straight line to the point offshore having Grid Coordinate N6,176,754 E304,331;

Thence southerly in a straight line to the point offshore having Grid Coordinate N6,164,107 E301,540;

Thence southeasterly in a straight line to the point offshore having Grid Coordinate N6,159,193 E307,652;

Thence southeasterly in a straight line to the point offshore having Grid Coordinate N6,153,552 E310,851;

Thence easterly in a straight line to the point offshore having Grid Coordinate N6,152,532 E319,305;

Thence southeasterly in a straight line to the point offshore having Grid Coordinate N6,135,435 E336,588;

Thence easterly in a straight line to the point offshore having Grid Coordinate N6,136,929 E367,728;


Thence southeasterly in a straight line to the point offshore having Grid Coordinate N6,066,117 E484,399;

Thence southerly in a straight line to the point offshore having Grid Coordinate N6,048,344 E489,150;

Thence southeasterly in a straight line to the point offshore having Grid Coordinate N6,046,314 E491,682;

Thence southerly in a straight line to the point offshore having Grid Coordinate N6,040,093 E491,021;

Thence westerly in a straight line to the point offshore having Grid Coordinate N6,039,250 E480,839;



Thence southerly in a straight line to the point on the Shoreline of Groswater Bay which is closest to Grid Coordinate N6,005,648 E468,569;

Containing an area of approximately 637.22 square kilometres (245.97 square miles) and shown on map sheet numbers 68, 72, 76, 77, 81, 82, 83, 88, 89, 90, 96, 101, 102, 106, 107, 111 and 112 as illustrated in appendix A-2.

Unless otherwise specified all values are scaled based on the digital National Topographic Series of maps (1:50,000) and being referenced to grid north of the North American Datum 1983 (NAD83) and to the meridian of fifty-seven degrees (57°) west longitude, zone twenty-one (21), of the Universal Transverse Mercator Projection.

Reserving from the above described boundary any island(s) at Double Mer being west of the straight line from the most northerly point on the Shoreline of Staves Point (Coleys Arm) which is in the vicinity of Map Scale Coordinate N5,986,554 E338,964 to the most southerly point on the Shoreline of Partridge Point which is in the vicinity of Map Scale Coordinate N5,989,993 E336,053;

Also reserving from the above described boundary any island(s) at Lake Melville being west of the straight line(s) from the point on the Shoreline of Frenchman Point which is closest to Grid Coordinate N5,972,189 E374,464 to the point offshore having Grid Coordinate N5,979,740 E376,530 to the point on the Shoreline (Red Cliff) which is closest to Grid Coordinate N5,980,334 E367,842;

Also reserving, nevertheless, out of the above described parcel:

Lands described and shown in the survey dated November 29, 2005 attached to and forming part of Application No. 106643 – Shirley Broomfield;

Lands described and shown in the survey dated November 29, 2005 attached to and forming part of Application No. 128391 parcel D – Charles McNeill,

Grant Vol. FS2 Fol. 36 issued to Robert G. Reid; and  
Grant Vol. 37 Fol. 24 issued to Isaac Mercer,


as recorded in the Crown Lands Registry at St. John's, Newfoundland and Labrador.

Also reserving, nevertheless, out of the above described parcel:

Deed of Conveyance Roll 1571 Frame1477 between Her Majesty the Queen in Right of Newfoundland and Postville Fisherman's Committee Incorporated; and

Deed of Conveyance Roll 1571 Frame1492 between Her Majesty the Queen in Right of Newfoundland and Postville Fisherman's Committee Incorporated,

as recorded in the Registry of Deeds at St. John's, Newfoundland and Labrador.



**PARCEL SML-56**  
**Tukialik (Tuchialic) Bay**

---

Specified Material Lands parcel SML-56 comprises that parcel of land being entirely within Labrador Inuit Lands parcel LIL-16 in Newfoundland and Labrador that is bounded as follows:

Beginning at a point on the southern Shoreline of Tukialik (Tuchialic) Bay which is closest to Grid Coordinate N6,066,906 E408,577;

Thence southerly in a straight line to the Summit of the Hill which is in the vicinity of Map Scale Coordinate N6,064,301 E407,964;

Thence southerly in a straight line to the Summit of the Hill which is in the vicinity of Map Scale Coordinate N6,059,738 E408,836;

Thence northwesterly in a straight line to the Summit of the Hill which is in the vicinity of Map Scale Coordinate N6,061,832 E407,441;

Thence northwesterly in a straight line to the Summit of the Hill which is in the vicinity of Map Scale Coordinate N6,064,605 E403,530;

Thence northwesterly in a straight line to the Summit of the Hill which is in the vicinity of Map Scale Coordinate N6,068,134 E401,600;

Thence northeasterly in a straight line to the intersection point of the Shoreline with the southeastern Bank of an unnamed stream which is in the vicinity of Map Scale Coordinate N6,070,308 E403,552;

Thence in a general southeasterly direction following the Shoreline to the point of commencement;

Containing an area of approximately 37.59 square kilometres (14.51 square miles) and shown on map sheet numbers 89 and 95 as illustrated in appendix A-2.

Unless otherwise specified all values are scaled based on the digital National Topographic Series of maps (1:50,000) and being referenced to grid north of the North American Datum 1983 (NAD83) and to the meridian of fifty-seven degrees (57°) west longitude, zone twenty-one (21), of the Universal Transverse Mercator Projection.

Reserving, nevertheless, out of the above described parcel:

Lands described and shown in the survey dated November 29, 2005 attached to and forming part of Application No. 106372 – Darren Cove; and

Transfer No. 73955 issued to Department of National Defence (Lab 5, Beachhead), as recorded in the Crown Lands Registry at St. John's, Newfoundland and Labrador.

## APPENDIX A-4

### Exclusions from Labrador Inuit Lands

Name	Number	Type	Volume	Folio	Location	Excluded from Parcel
Albert Flowers	R154 – F1247	Indenture	N/A	N/A	Aillik Harbour	LIL-16
Albert Ford and Group	106363	Adverse Possession	N/A	N/A	Black Island	LIL-28
Charles McNeill	128391	Adverse Possession	N/A	N/A	Island Harbour and Turnavik Island	LIL-15 LIL-29
Darren Cove	106372	Adverse Possession	N/A	N/A	Tukialik Bay	LIL-16 SML-56
Department of Forest Resources and Agrifoods	115368	Transfer	N/A	N/A	Mulligan Bight	LIL-23
Department of Culture Recreation and Youth	61025	Transfer	N/A	N/A	Hebron Fiord	LIL-04
Department of Natural Resources	128252	License	N/A	N/A	Big River	LIL-16
James Baikie	46111	Grant	156	22	Northwest River	LIL-23
Earl Baikie	46001	Grant	161	59	Mulligan Island	LIL-23
Unitas Fratrum	N/A	Grant	64A	125	Makkovik, Flounders Bight	LIL-16 SML-39
George Chaulk	46020	Grant	157	62	Mulligan Bay	LIL-23
Gerald Groves	61878	Grant	180	64	Partridge Point	LIL-20
Gillard Bakie	125507	Grant	274	41	Mulligan Island	LIL-23
Gordon Blake	125510	Grant	274	55	Mulligan Bay	LIL-23
Hector Baikie	60605	Grant	172	64	Mulligan River	LIL-23
Henry W Baikie	36499	Grant	156	56	Mulligan Bay	LIL-23
Herb Manak	R154 – F1247	Indenture	N/A	N/A	Aillik Harbour	LIL-16
Hudsons Bay Company	N/A	Grant	108	401	Bob's Cove	LIL-12
Inland Fish and Wildlife Division	115556	License	N/A	N/A	Ikarut River, Hebron Fiord	LIL-04
Isaac Mercer		Grant	37	24	Long Tickle	LIL-29
James W Webb	106380	Grant	246	81	Webb's Bay	LIL-08
John Budgell	125509	Grant	274	54	Mulligan Point	LIL-23
Joshua Campbell	125506	Grant	274	42	Mulligan Bay	LIL-23
Judson L Blake	36385	Grant	156	59	Mulligan Bay	LIL-23
Kathleen Blake	382	Quit Claim	N/A	N/A	Pearl River	LIL-22

Name	Number	Type	Volume	Folio	Location	Excluded from Parcel
		Deed				
Maude Chaulk	36425	Grant	156	28	Mulligan Bay	LIL-23
Morris Chaulk	36445	Grant	156	143	Mulligan Bay	LIL-23
Nain Slipway and Boathouse Committee Inc.	R1571 – F1433	Deed of Conveyance	N/A	N/A	Black Island	LIL-28
Newfoundland Telephone Company	32602	Lease	N/A	N/A	Monkey Hill	LIL-16
Newfoundland Telephone Company	35159	Lease	N/A	N/A	Moliak	LIL-21
Newtel Communications	106474	Licence	N/A	N/A	Anaktalik Bay Area	LIL-08 SML-17
Pauline and Rosamond Andersen	78764	Grant	274	39	Mulligan Point	LIL-24
Phoebe Chaulk	78790	Grant	274	51	Mulligan Point	LIL-24
Postville Fishermen's Committee Inc.	R1966 – F718	Deed of Conveyance	N/A	N/A	Aillik Harbour	LIL-16
Postville Fishermen's Committee Inc.	R1571 – F1492	Deed of Conveyance	N/A	N/A	Black Island	LIL-29
Postville Fishermen's Committee Inc.	R1571 – F1477	Deed of Conveyance	N/A	N/A	West Turnavik, Turnavik Island	LIL-29
Robert G Reid	N/A	Grant	FS2	36	Pottles Bay	LIL-29
Russell McNeill	125108	Grant	274	52	Mulligan Bay	LIL-24
Shirley Broomfield	106643	Adverse Possession	N/A	N/A	Adlatok Bay	LIL-29
Steve Arthur Tooktoshina	72256	Grant	182	63	Big Brook	LIL-19
Theresa Blake	125505	Grant	274	43	Mulligan Point	LIL-23
Thomas Montague	125503	Grant	274	45	Mulligan Point	LIL-23
Wilbert E Baikie	36460	Grant	156	89	Mulligan River	LIL-23
William Adams	125111	Grant	274	56	Mulligan Point	LIL-24
Winston Churchill White	79478	Grant	248	110	Dick White's Harbour	LIL-08 SML-23
Winston White	123573	Adverse Possession	N/A	N/A	Old Harbour, Voisey's Bay	LIL-12
Winston White	123576	Adverse Possession	N/A	N/A	Old Harbour, Voisey's Bay	LIL-12
Department of National Defence (Lab 3)	73957	Transfer	N/A	N/A	Cape Kiglapait	LIL-08 SML-05
Department of National Defence (Lab 3, Beachhead)	73957	Transfer	N/A	N/A	Cape Kiglapait	LIL-08 SML-05
Department of National Defence (Lab 5, Beachhead)	73955	Transfer	N/A	N/A	Tukialik Bay	LIL-16 SML-56
Public Works Canada	115190	Transfer	N/A	N/A	Nain	LIL-08

## APPENDIX A-5

### Surface Interests on Labrador Inuit Lands


Interest Holder	Use	Title Number	Type	Location
Abitibi Consolidated Co.	Outfitter	72676	Licence	Hunt River
Abitibi Price Inc.	Outfitter	78794	Lease	Hunts River
Abitibi Price Inc.	Outfitter	78136	Lease	Clyho Lake
Adlatok Limited	Outfitter	46657	Licence	Adlatok Bay
Harry Steele	Outfitter	106822	Licence	Tom Luscombe's Brook
Michael's River Fishing Lodge Inc.	Outfitter	61218	Lease	Michael River
Newfoundland and Labrador Hunting and Fishing Ltd.	Outfitter	78154	Licence	Anne Lake
Newfoundland and Labrador Hunting and Fishing Ltd.	Outfitter	78307	Licence	St. Johns Harbour
Northern Labrador Outdoors Ltd.	Outfitter	73155	Licence	Adlatok River
Robert Skinner	Outfitter	106520	Lease	Big River, Labrador
Robert Skinner	Outfitter	106521	Lease	Big River, Labrador
Newfoundland and Labrador Hydro	Easement	126511	Lease	Rigolet
Edgar Andersen	Sawmill	78766	Licence	Makkovik Bay
Estate of Rupert D. Mcneill	Commercial resource base cabin	73839	Licence	Drunken Harbour
Estate of Rupert D. Mcneill	Commercial resource base cabin	73840	Licence	Ailik Neck
George Lane	Commercial resource base cabin	73339	Licence	Windy Tickle
Keith Jacque	Commercial resource base cabin	72621	Licence	Kaipokok Bay
Alec Dicker	Remote cottage	123136	Licence	South Aulatsivik Island
Alfred Decker	Remote cottage	72032	Licence	Mulligan Bay
Derrick H. Pottle	Remote cottage	73978	Licence	Diver Island
Edward and Patricia Pottle	Remote cottage	122066	Licence	Kaitusuak
Eric H. Andersen	Remote cottage	73552	Licence	Adlavik Bay
Faye C. Anderson	Remote cottage	79660	Licence	Mulligan
Francis E. Blake	Remote cottage	115877	Licence	Double Mer
Frank H. Dicker	Remote cottage	122068	Licence	Tkrsavak Island
Frank H. Dicker	Remote cottage	73606	Licence	Kiatusuak
Fred A. Vincent	Remote cottage	73537	Licence	Kanairiktok Bay
Garfield Flowers	Remote cottage	106796	Licence	Near Adlatok Bay



Interest Holder	Use	Title Number	Type	Location
Gladys L. Roberts	Remote cottage	73074	Licence	Pottles Bay
Gorden A. Obed	Remote cottage	122023	Licence	Black Duck Bay
Henry J. Shouse	Remote cottage	61621	Licence	Mulligan
Henry H. Webb	Remote cottage	106291	Licence	Pistolet Bay
Herbert Pijogge	Remote cottage	73965	Licence	Kiatusuak
Ian D. Blake	Remote cottage	78977	Licence	Mulligan Bay
Ian D. Blake	Remote cottage	123187	Licence	Cross Fox Point
Ivy N Strangemore	Remote cottage	79581	Licence	Jeanette Bay
James Nitsman	Remote cottage	72100	Licence	Little Bay
John C. Chiasson	Remote cottage	78337	Licence	Double Mer
John R. Faulkner	Remote cottage	115407	Licence	Moliak Cove
Julius D. Hunter	Remote cottage	73441	Licence	Ujotuk Bay
Lester Montague	Remote cottage	79076	Licence	Mulligan Point
Peace McNeil	Remote cottage	61213	Licence	Ranger Bight
Raymond Bennett	Remote cottage	78401	Licence	Whalebone Cove
Roger W. Pike	Remote cottage	61039	Licence	Little Bay
Rosamond J. Andersen	Remote cottage	115797	Licence	Mulligan
Roy Decker	Remote Cottage	127575	Licence	Mulligan
Samuel E. Propsom	Remote cottage	115742	Licence	Utnik Bay, Labrador
Solomon J. Igloliorte	Remote cottage	73289	Licence	Little Bay North
Tabea G. Murphy	Remote cottage	122183	Licence	Nain Bay
Terry E. Lyall	Remote cottage	115864	Licence	Double Mer
Tom Goodwin	Remote cottage	72709	Licence	Sachem Bay
Wilson Belbin and Levi Nochasak	Remote cottage	78016	Licence	Tikkoatokak Bay
William J. Hunter	Remote Cottage	127676	Licence	Little Bay South
Winston Blake	Remote cottage	122032	Licence	Alexander Point
Michaels River Fishing Lodge Inc.	Other	123350	Licence	Michaels River
Abitibi Consolidated Inc.	Helicopter landing pad	115840	Licence	Trout Point, Hunt River
Abitibi Consolidated Inc.	Commercial boat house	115841	Licence	Hunt River, Big Bay
Abitibi Consolidated Inc.	Wharf	115856	Licence	Hunt River, Big Bay
Community Council of Hopedale	Softball field	79896	Lease	Hopedale
Labrador Inuit Association	Commercial	78947	Lease	Hopedale
Labrador Inuit Association	Research cabin	115144	Licence	English River
Robert Skinner	Storage shed	79000	Licence	Big River
Torngait Ujaganniavingit Corporation	Commercial	122906	Lease	Hopedale
Torngait Ujaganniavingit Corporation	Commercial	115354	Lease	Hopedale
Santoy Resources Ltd.	Temporary Work Camps	127918	Licence	Mustang Lake
Santoy Resources Ltd.	Temporary Work Camps	127930	Licence	Moran (Warren) Lake
Department of Fisheries and Oceans	Minor shore light	115215	Licence	Conical Island

Interest Holder	Use	Title Number	Type	Location
Department of Fisheries and Oceans	Minor shore light	115219	Licence	Jackos Island
Department of Fisheries and Oceans	Minor shore light	115220	Licence	Run By Guess
Department of Fisheries and Oceans	Minor shore light	115221	Licence	Alkami Island
Department of Fisheries and Oceans	Minor shore light	115226	Licence	Quaker Hat Island
Department of Fisheries and Oceans	Minor shore light	115229	Licence	Rifle Sight Hill
Department of Fisheries and Oceans	Minor shore light	115230	Licence	Sister's Island
Department of Fisheries and Oceans	Minor shore light	115236	Licence	Windy Tickle
Department of Fisheries and Oceans	Minor shore light	115237	Licence	Purching Island
Department of Fisheries and Oceans	Minor shore light	115238	Licence	Satoarsook Island
Department of Fisheries and Oceans	Minor shore light	115239	Licence	Umiaginak Island
Department of Fisheries and Oceans	Minor shore light	115240	Licence	Northern Island
Department of Fisheries and Oceans	Minor shore light	115245	Licence	Ailik Islands
Department of Fisheries and Oceans	Minor shore light	115266	Licence	Eskimo Island
Department of Fisheries and Oceans	Minor shore light	115267	Licence	Henrietta Island
Department of Fisheries and Oceans	Minor shore light	115268	Licence	Snooks Cove
Department of Fisheries and Oceans	Minor shore light	115271	Licence	Sloop Harbour Point
Department of Fisheries and Oceans	Minor shore light	115274	Licence	Little Black Island
Department of Fisheries and Oceans	Minor shore light	115287	Licence	Ford Harbour
Department of Fisheries and Oceans	Minor shore light	115289	Licence	Winsor Point
Department of Fisheries and Oceans	Minor shore light	115291	Licence	The Clusters Islands
Department of Fisheries and Oceans	Minor shore light	115292	Licence	Kidlialuit Island
Department of Fisheries and Oceans	Minor shore light	115293	Licence	Green Island
Department of Fisheries and Oceans	Minor shore light	115294	Licence	Cape Harrigan
Department of Fisheries and Oceans	Minor shore light	115296	Licence	Manuel Island

Interest Holder	Use	Title Number	Type	Location
Department of Fisheries and Oceans	Minor shore light	115299	Licence	Big Island
Department of Fisheries and Oceans	Minor shore light	123549	Licence	Double Point
Department of Fisheries and Oceans	Minor shore light	123550	Licence	Double Island
Department of Fisheries and Oceans	Minor shore light	123551	Licence	Blandford Island
Department of Fisheries and Oceans	Minor shore light	123556	Licence	False Cape Island
Department of Fisheries and Oceans	Minor shore light	123557	Licence	Duck Island
Department of Fisheries and Oceans	Minor shore light	123558	Licence	Pigeon Island
Department of Fisheries and Oceans	Minor shore light	123560	Licence	Holton Island
Department of Fisheries and Oceans	Minor shore light	123567	Licence	Hart Head
Department of Fisheries and Oceans	Minor shore light	123568	Licence	Long Island Point
Department of Fisheries and Oceans	Minor shore light	123569	Licence	Cape Roy
Department of Fisheries and Oceans	Minor shore light	123579	Licence	West Turnavik Island
Department of Fisheries and Oceans	Minor shore light	123580	Licence	Drunken Harbour Island
Department of Fisheries and Oceans	Minor shore light	123581	Licence	Ikey's Point
Department of Fisheries and Oceans	Minor shore light	123583	Licence	Landmark Point
Department of Fisheries and Oceans	Minor shore light	123584	Licence	Striped Island
Department of Fisheries and Oceans	Minor shore light	123585	Licence	Bluff Point
Department of Fisheries and Oceans	Minor shore light	123603	Licence	Achviktoaksook Island
Department of Fisheries and Oceans	Minor shore light	123604	Licence	Cross Island
Department of Fisheries and Oceans	Minor shore light	123605	Licence	Cant Island
Department of Fisheries and Oceans	Minor shore light	123610	Licence	Gourley Island
Department of Fisheries and Oceans	Minor shore light	123621	Licence	Big Island
Department of Fisheries and Oceans	Minor shore light	123623	Licence	Crown Island



Interest Holder	Use	Title Number	Type	Location
Department of Fisheries and Oceans	Minor shore light	123624	Licence	Nochalik Island
Department of Fisheries and Oceans	Minor shore light	123626	Licence	Turnpike Island
Department of Fisheries and Oceans	Minor shore light	123628	Licence	Taktok Point
Department of Fisheries and Oceans	Minor shore light	123630	Licence	Little Fish Island
Department of Fisheries and Oceans	Minor shore light	123633	Licence	Black Island
Department of Fisheries and Oceans	Minor shore light	127657	Licence	Unnamed Island
Department of Fisheries and Oceans	Minor shore light	127662	Licence	Potuk Island
Voisey's Bay Nickel Company Ltd.	Other	127691	Licence	Kikkertavak Island
Voisey's Bay Nickel Company Ltd.	Other	127692	Licence	Sentinel Hill
Voisey's Bay Nickel Company Ltd.	Other	127697	Licence	Uigortlek Island
Voisey's Bay Nickel Company Ltd.	Other	127700	Licence	South of Akuliakatak Paninsula
Voisey's Bay Nickel Company Ltd.	Other	127702	Licence	Mount Pickle
Voisey's Bay Nickel Company Ltd.	Other	127703	Licence	Unnamed Island
Voisey's Bay Nickel Company Ltd.	Other	127704	Licence	False Start Island
Voisey's Bay Nickel Company Ltd.	Other	127706	Licence	Dugong Islet
Voisey's Bay Nickel Company Ltd.	Other	127707	Licence	Turtle Islet
Voisey's Bay Nickel Company Ltd.	Other	128801	Licence	Kikkertavak Island

