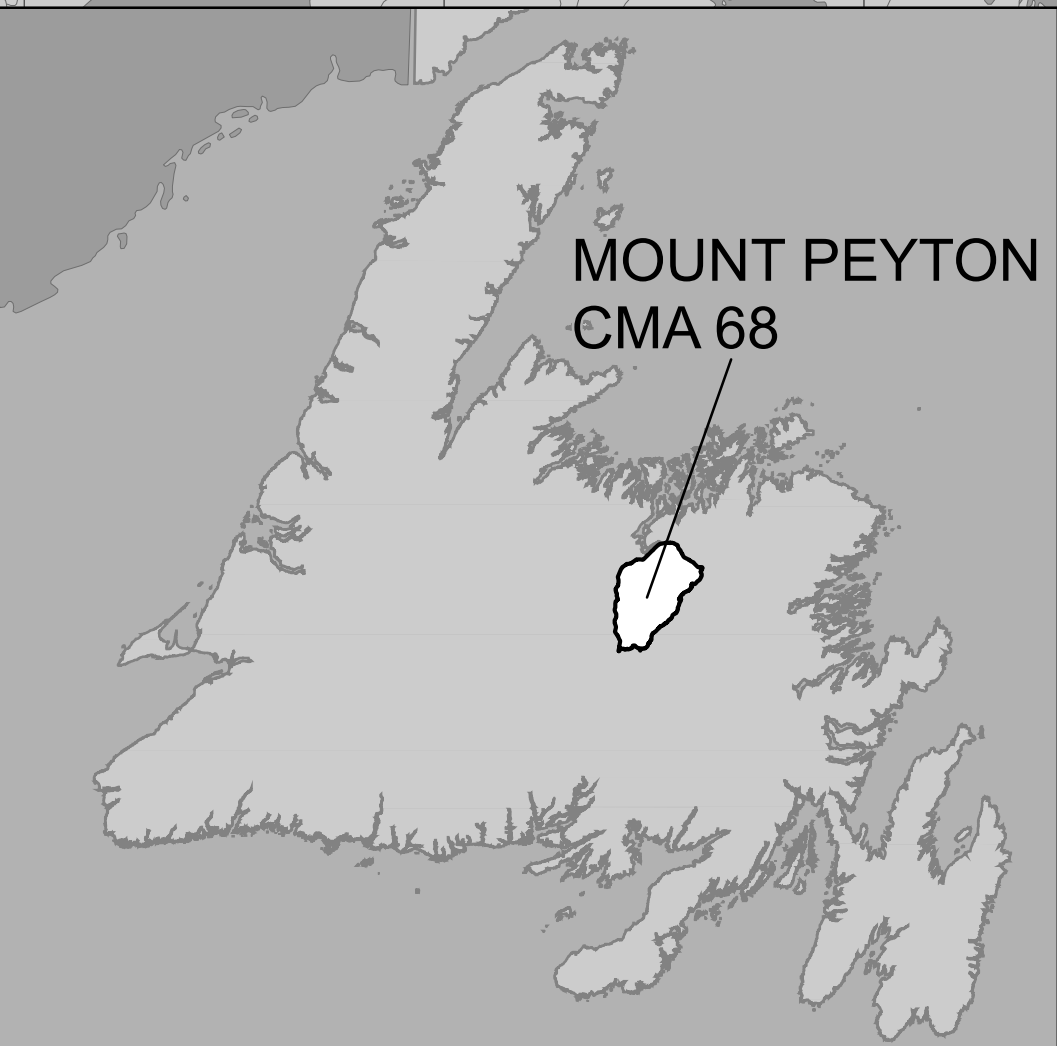



Mount Peyton Newfoundland Caribou Management Area 68



MOUNT PEYTON
CMA 68



**CARIBOU MANAGEMENT AREA 68
MOUNT PEYTON**

All that area of the Island of Newfoundland bounded by a line beginning at the southeastern abutment of the bridge on the Bay d'Espoir Highway, Route 360, crossing the Northwest Gander River; then following the Bay d'Espoir Highway, Route 360 in a generally northerly direction to its intersection with the Trans Canada Highway, TCH, Route 1; then following the TCH in a generally northeasterly, then southeasterly direction to the western abutment of the Queen Elizabeth Bridge crossing the Gander River near Glenwood; then following the western bank of the Gander River and the western shoreline of Gander Lake in a southwesterly direction to its confluence with the Northwest Gander River on Gander Lake; then following the southern bank of the Northwest Gander River in a southwesterly direction to the point of commencement.

Note: This map has been prepared as a convenient reference only. It is not a legal document. The Wildlife Act and Regulations and the Annual Hunting Orders published therein should be consulted for all purposes of interpreting and applying the law. Contact the Newfoundland & Labrador Wildlife Division.

Created by: Wildlife Division
Department of Fisheries, Forestry & Agriculture
Date: November 2020

WILDLIFE DIVISION HEADQUARTERS
P.O. Box 2007, 192 Wheelers Road
Corner Brook, NL A2H 7S1
(709) 637-2025

Regional Wildlife Offices
Goose Bay, 896-7930
St. John's, 729-2630

Fish and Wildlife Enforcement
Report Poaching Toll Free 1-877-820-0999
Western Regional Office – 637-2971
Labrador Regional Office – 896-7973
Eastern Regional Office – 729-2192

REGIONAL FORESTRY OFFICES
Labrador, Goudie Building, P.O. Box 3014,
Station B, Happy Valley, A0P 1E0,
896-2732
Western, Forestry Building, Massey Dr., P.O.
Box 2006, Corner Brook, A2H 6J8,
637-2370
Eastern, Gander Public Building, Airport Blvd,
P.O. Box 2222, Gander, A1V 2N9,
256-1450

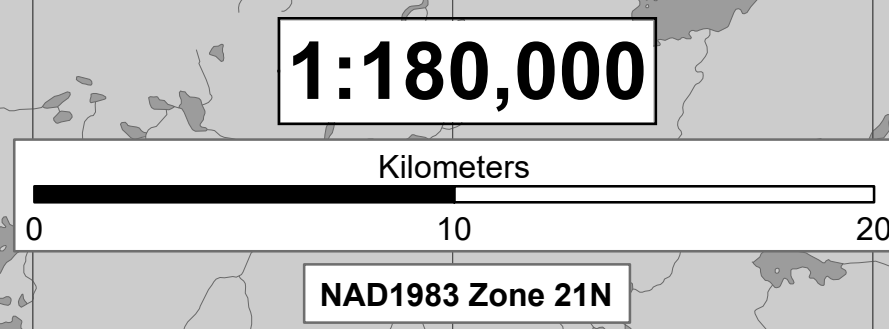
PACK IT IN - PACK IT OUT
Garbage and litter on our landscape is becoming a serious problem. The best and only alternative for garbage is a Pack It In, Pack It Out policy. You carried in all those containers, boxes - packages when they were full; it's a lot easier to carry them out when they are empty. Please take your garbage home with you and dispose of it in the proper manner.

Southeastern abutment of the bridge on the Bay d'Espoir Highway, Route 360 crossing the Northwest Gander River

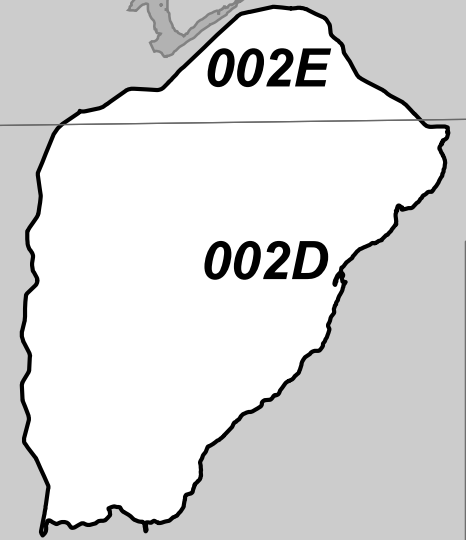
Intersection of the Trans Canada Highway, TCH, Route 1 and the Bay d'Espoir Highway, Route 360

Western abutment of the Queen Elizabeth Bridge crossing the Gander River near Glenwood

Confluence of the western bank of the Gander River and the western shoreline of Gander Lake with the Northwest Gander River on Gander Lake



**National Topographic Series
Reference Index 1:250000**



The following maps are crossed by the outline of the Mount Peyton Caribou Management Area 68.

National Topographic Series Map 250,000 Reference List:
002-D, 002-E

