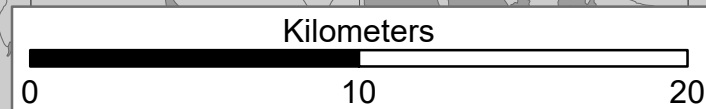


Burin Peninsula Knee Newfoundland Caribou Management Area 73

BURIN PENINSULA KNEE CMA 73

1:230,000



NAD1983 Zone 21N



CARIBOU MANAGEMENT AREA 73 BURIN PENINSULA KNEE

All that area of the Island of Newfoundland bounded by a line beginning at the western abutment of the bridge on Route 210 crossing Piper's Hole River; then following the southwestern bank of Piper's Hole River in a southeasterly direction to the coastline of Placentia Bay; then following the coastline of Placentia Bay in a generally southwesterly direction to Skiffsail Point, Mortier Bay and Southwest Arm in a generally northerly, then westerly, then southwesterly direction to the eastern abutment of a bridge on Route 210 crossing Southwest Arm, Mortier Bay; then following Route 210 in a generally northwesterly direction to its intersection with Route 213; then following Route 213 in a generally northwesterly direction to Garnish; then following the shortest straight line distance in a generally northerly direction to the coastline of Fortune Bay; then following the coastline of Fortune Bay in a generally northeasterly direction to Terrenceville; then following the nearest straight line distance in a generally southerly direction to the Terrenceville Highway; then following said highway in a northeasterly direction to its intersection with Route 210; then following Route 210 in a northeasterly direction to the point of commencement; excluding all offshore islands, except Bar Haven Island, Sound Island, and Woody Island.

Note: This map has been prepared as a convenient reference only. It is not a legal document. The Wildlife Act and Regulations and the Annual Hunting Orders published therein should be consulted for all purposes of interpreting and applying the law. Contact the Newfoundland & Labrador Wildlife Division.

Shortest straight line from Garnish to the coastline of Fortune Bay

Intersection of Route 211 and Route 210

Western abutment of the bridge crossing Piper's Hole River on the Terrenceville Highway, Route 210

REGIONAL FORESTRY OFFICES
 Labrador, Goudie Building, P.O. Box 3014, Station B, Happy Valley, A0P 1E0, 896-2732
 Western, Forestry Building, Massey Dr., P.O. Box 2006, Corner Brook, A2H 6J8, 637-2370
 Eastern, Gander Public Building, Airport Blvd, P.O. Box 2222, Gander, A1V 2N9, 256-1450

National Topographic Series Reference Index 1:250000

The following map is crossed by the outline of the Burin Peninsula Knee Caribou Management Area 73.

National Topographic Series Map 250,000 Reference List:

001-M

001M

WILDLIFE DIVISION HEADQUARTERS
 P.O. Box 2007, 192 Wheelers Road
 Corner Brook, NL A2H 7S1
 (709) 637-2025

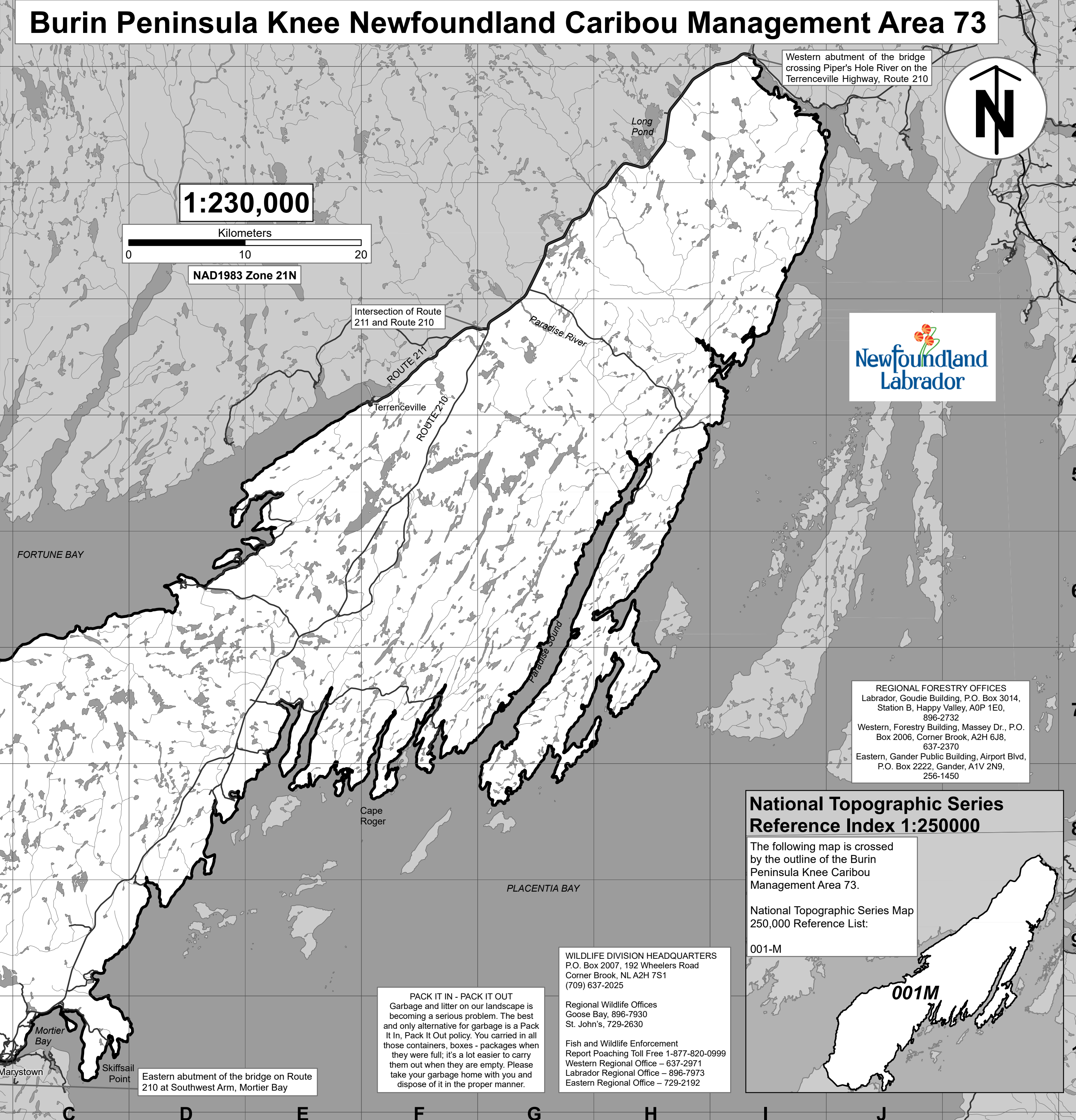
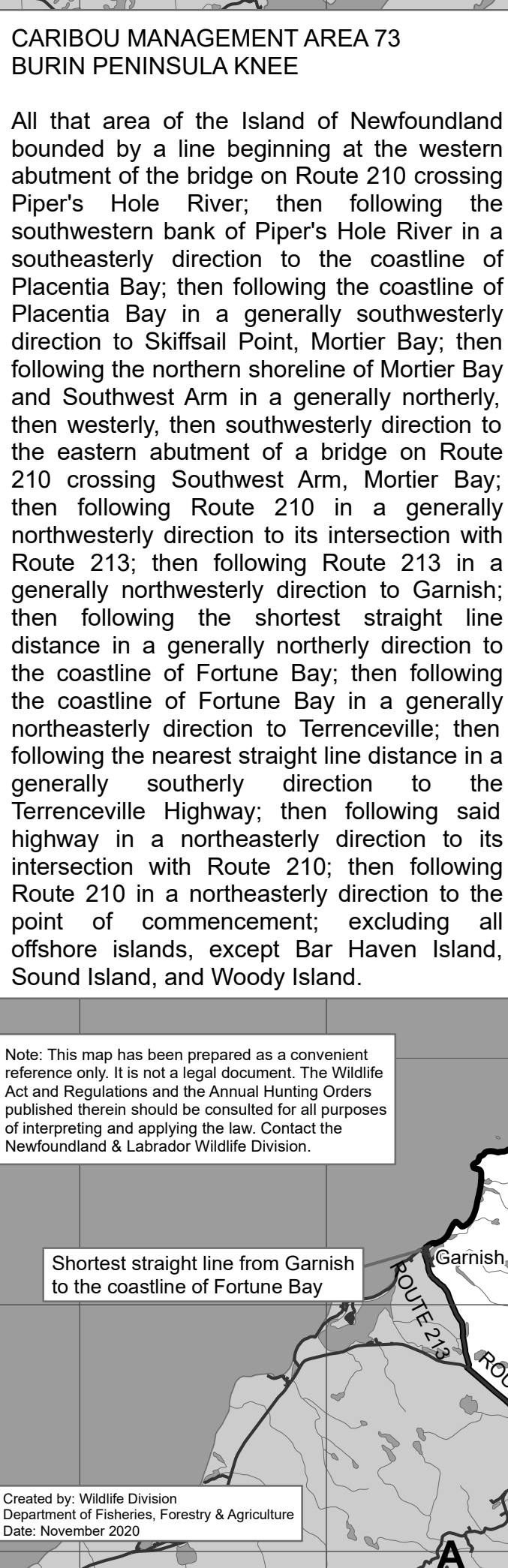
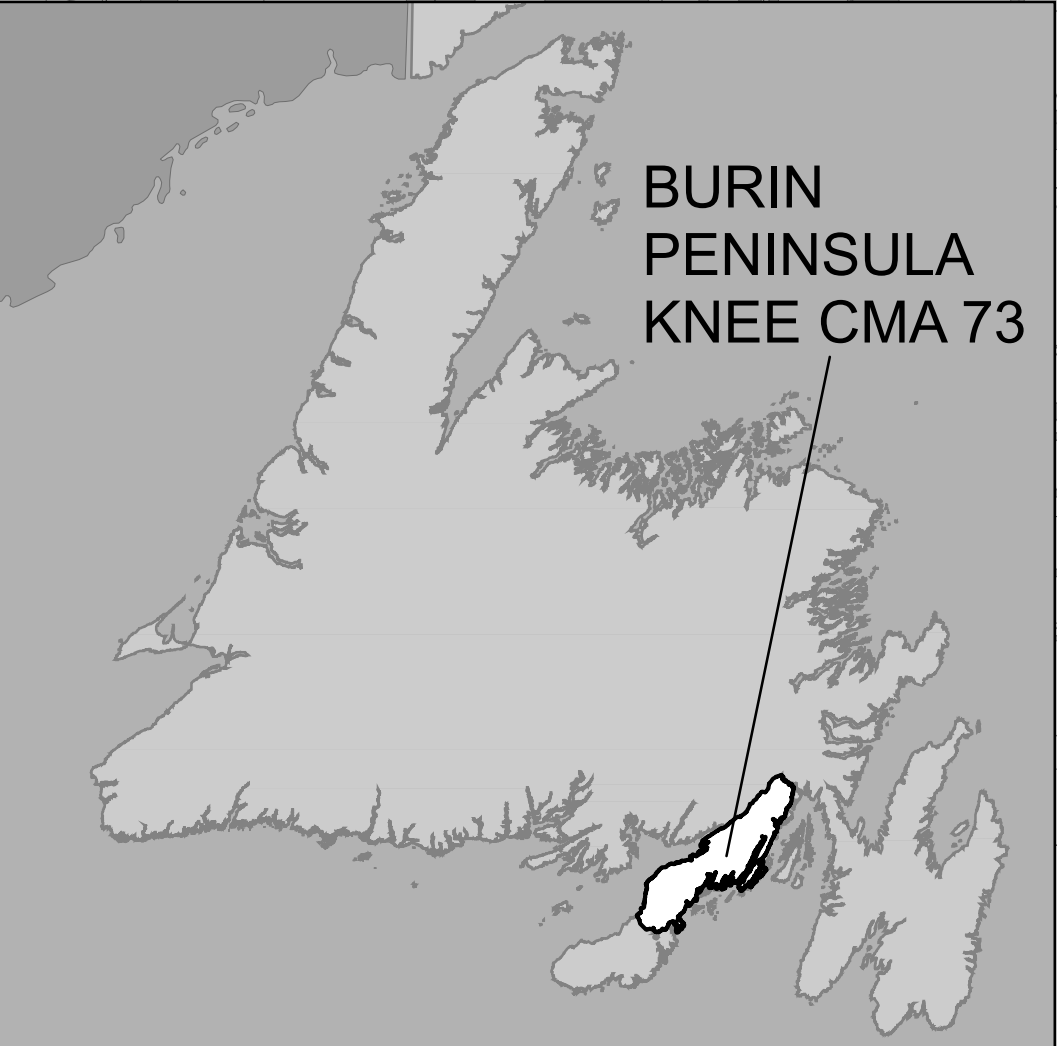
Regional Wildlife Offices
 Goose Bay, 896-7930
 St. John's, 729-2630

Fish and Wildlife Enforcement
 Report Poaching Toll Free 1-877-820-0999
 Western Regional Office - 637-2971
 Labrador Regional Office - 896-7973
 Eastern Regional Office - 729-2192

PACK IT IN - PACK IT OUT
 Garbage and litter on our landscape is becoming a serious problem. The best and only alternative for garbage is a Pack It In, Pack It Out policy. You carried in all those containers, boxes - packages when they were full; it's a lot easier to carry them out when they are empty. Please take your garbage home with you and dispose of it in the proper manner.

Created by: Wildlife Division
 Department of Fisheries, Forestry & Agriculture
 Date: November 2020

Eastern abutment of the bridge on Route 210 at Southwest Arm, Mortier Bay



1
2
3
4
5
6
7
8
9
10

A B C D E F G H I J