
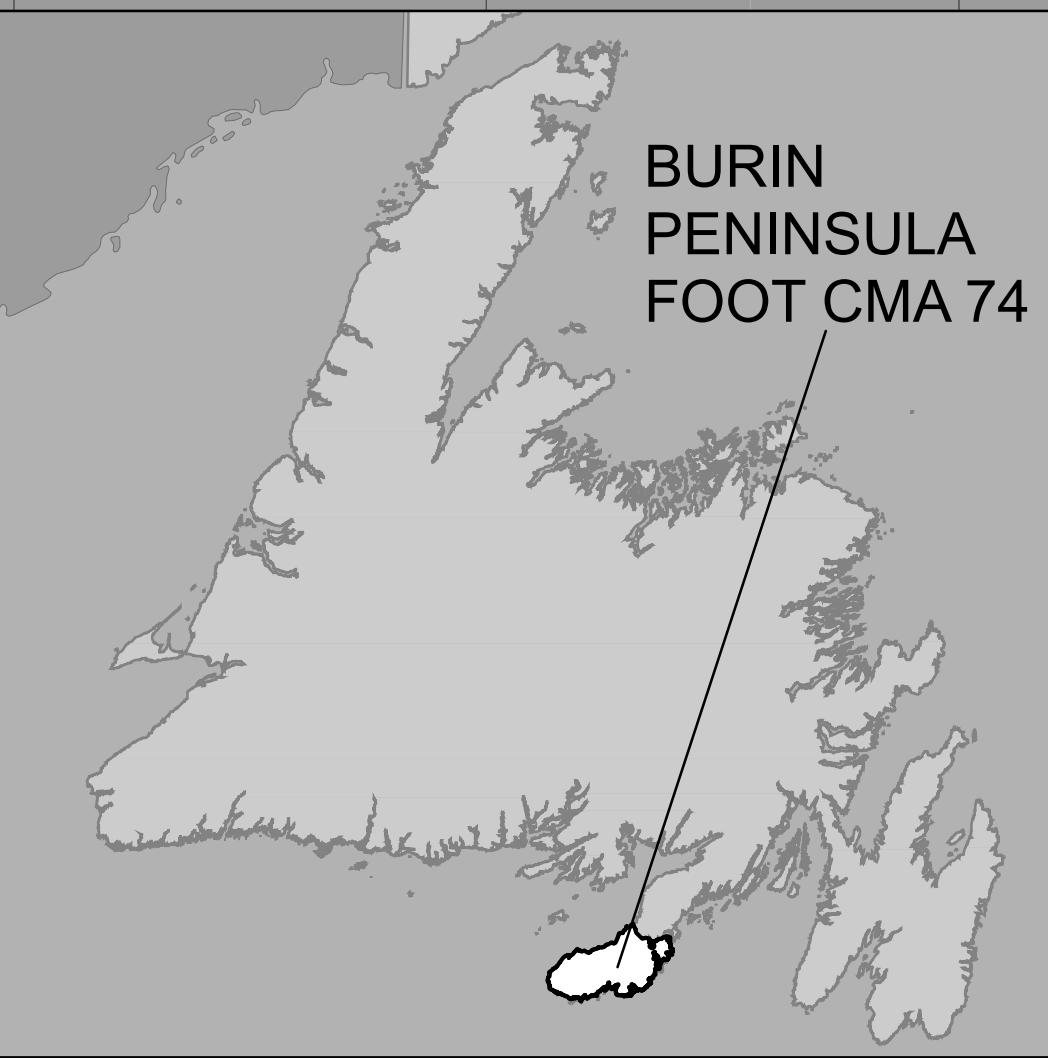


Burin Peninsula Foot Newfoundland Caribou Management Area 74



CARIBOU MANAGEMENT AREA 74 BURIN PENINSULA FOOT

All that area of the Island of Newfoundland bounded by a line beginning at the intersection of Routes 210 and 213, between Garnish and Marystown; then following Route 210 in a generally southeasterly direction to the western abutment of a bridge crossing Southwest Arm, Mortier Bay; then following the southern coastline of Southwest Arm in a southerly, then northeasterly direction to Mortier Bay; then following the southern shoreline of Mortier Bay in an easterly, then southerly direction to Go By Point; then following the coastline of Placentia Bay in a generally southwesterly direction to Cape Rosey; then following the coastline of the Burin Peninsula in a generally westerly direction to Point Crewe; then following the coastline of the Burin Peninsula in a generally northerly direction to Dantzic Point; then following the coastline of Fortune Bay in a generally northeasterly direction to Garnish; then following the shortest straight line distance in a southerly direction to Route 213; then following Route 213 in a southeasterly direction to the point of commencement; excluding all offshore islands.

Note: This map has been prepared as a convenient reference only. It is not a legal document. The Wildlife Act and Regulations and the Annual Hunting Orders published therein should be consulted for all purposes of interpreting and applying the law. Contact the Newfoundland & Labrador Wildlife Division.

Created by: Wildlife Division
Department of Fisheries, Forestry & Agriculture
Date: November 2020

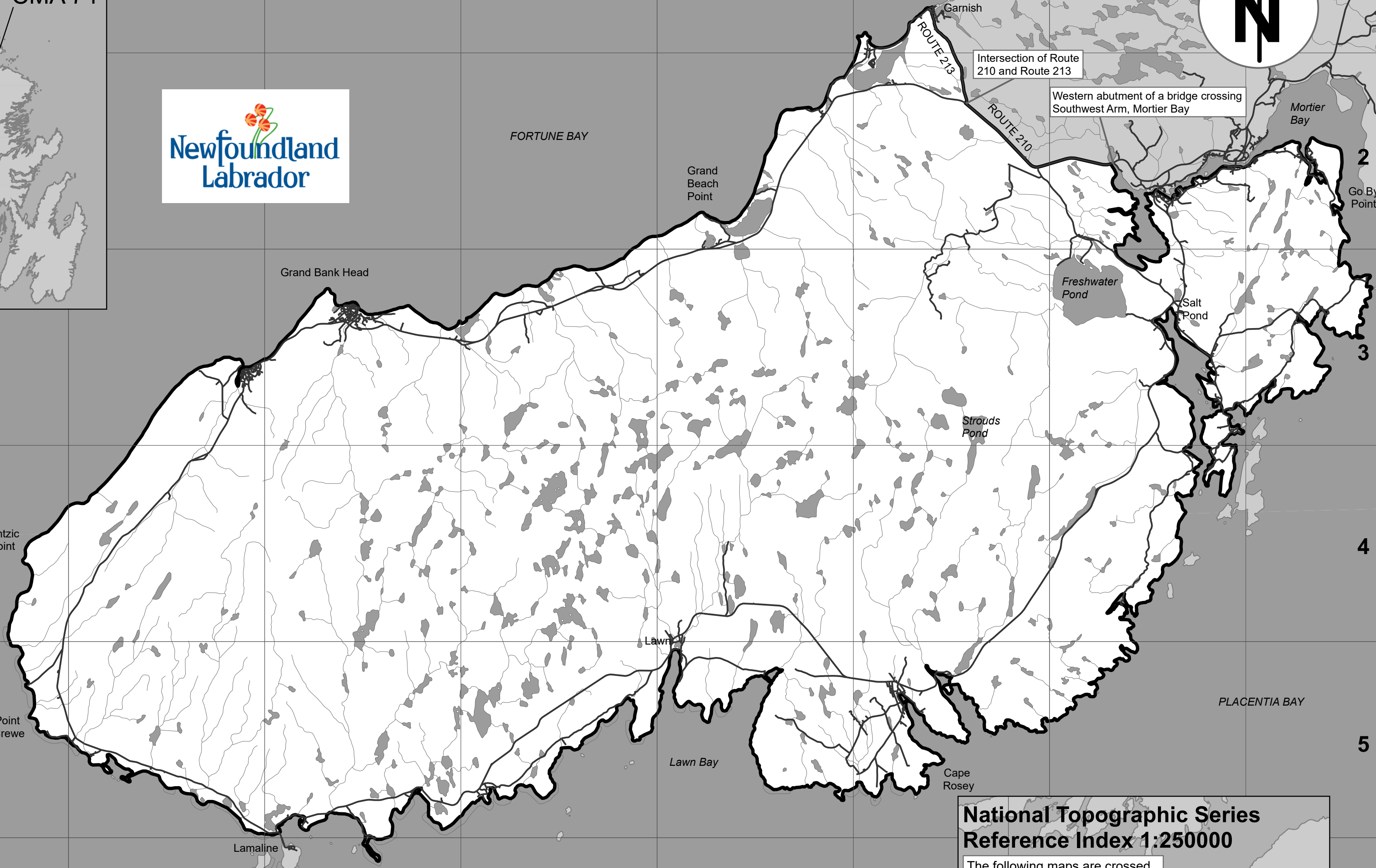
WILDLIFE DIVISION HEADQUARTERS
P.O. Box 2007, 192 Wheelers Road
Corner Brook, NL A2H 7S1
(709) 637-2025

Regional Wildlife Offices
Goose Bay, 896-7930
St. John's, 729-2630

Fish and Wildlife Enforcement
Report Poaching Toll Free 1-877-820-0999
Western Regional Office – 637-2971
Labrador Regional Office – 896-7973
Eastern Regional Office – 729-2192

PACK IT IN - PACK IT OUT
Garbage and litter on our landscape is becoming a serious problem. The best and only alternative for garbage is a Pack It In, Pack It Out policy. You carried in all those containers, boxes - packages when they were full; it's a lot easier to carry them out when they are empty. Please take your garbage home with you and dispose of it in the proper manner.

REGIONAL FORESTRY OFFICES
Labrador, Goudie Building, P.O. Box 3014,
Station B, Happy Valley, A0P 1E0,
896-2732
Western, Forestry Building, Massey Dr., P.O.
Box 2006, Corner Brook, A2H 6J8,
637-2370
Eastern, Gander Public Building, Airport Blvd,
P.O. Box 2222, Gander, A1V 2N9,
256-1450

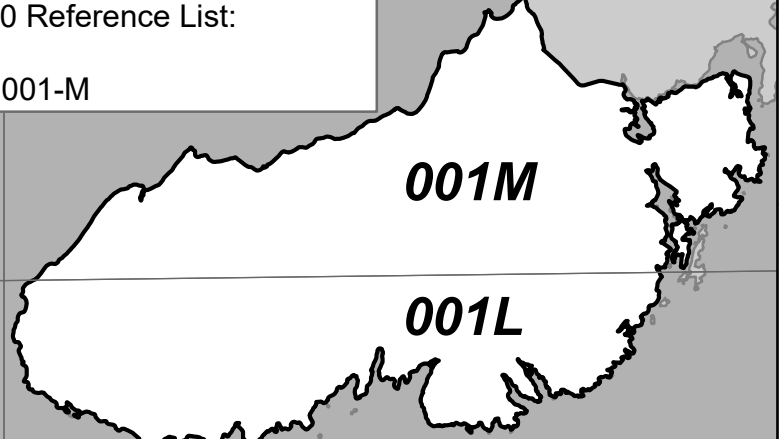


National Topographic Series Reference Index 1:250000

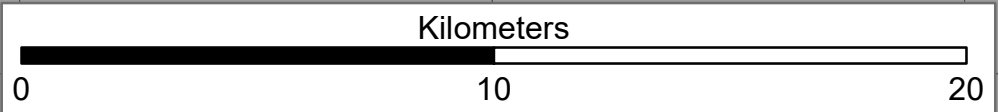
The following maps are crossed by the outline of the Burin Peninsula Foot Caribou Management Area 74.

National Topographic Series Map 250,000 Reference List:

001-L, 001-M



1:160,000



NAD1983 Zone 21N

A B C D E F G H