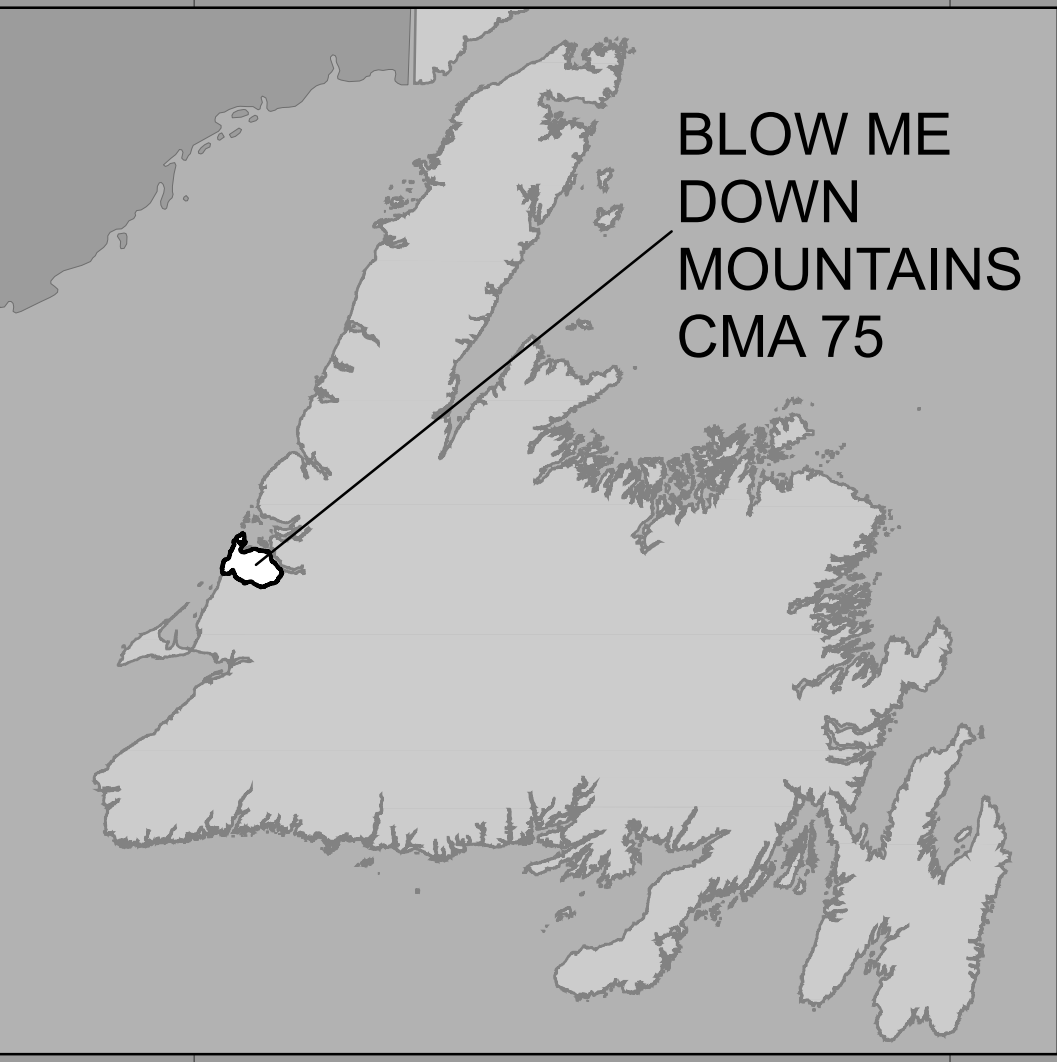


Blow Me Down Mountains Newfoundland Caribou Management Area 75



**BLOW ME
DOWN
MOUNTAINS
CMA 75**



CARIBOU MANAGEMENT AREA 75 BLOW ME DOWN MOUNTAINS

All that area of the Island of Newfoundland bounded by a line beginning at the confluence of Serpentine River with Serpentine Lake at said lake's western extremity; then following the northern bank of Serpentine River in a generally northwesterly, then southwesterly direction to its confluence with the Gulf of St. Lawrence; then following the coastline of the Gulf of St. Lawrence in a generally northerly by northeasterly direction to South Head, Bay of Islands; then following the coastline of the Bay of Islands in a generally southerly and easterly direction to Frenchman's Head; then following the southern shoreline of Humber Arm in a southeasterly direction to the confluence of Cook's Brook with the Humber Arm, Bay of Islands; then following the western bank of Cook's Brook in a southerly direction to its confluence with an unnamed brook at UTM coordinates 422042 metres east and 5420960 metres north; then following the northwestern bank of this brook in a southwesterly direction to its intersection with a forest access road at UTM coordinates 419699 metres east and 5418112 metres north; then following the northwestern bank of this brook in a generally westerly by southwesterly direction to its confluence with Serpentine Lake at said lake's eastern extremity; then following the northern shoreline of Serpentine Lake in a generally westerly by northwesterly direction to the point of commencement; excluding all offshore islands.

Note: This map has been prepared as a convenient reference only. It is not a legal document. The Wildlife Act and Regulations and the Annual Hunting Orders published therein should be consulted for all purposes of interpreting and applying the law. Contact the Newfoundland & Labrador Wildlife Division.

Created by: Wildlife Division
Department of Fisheries, Forestry & Agriculture
Date: November 2020

WILDLIFE DIVISION HEADQUARTERS
P.O. Box 2007, 192 Wheelers Road
Corner Brook, NL A2H 7S1
(709) 637-2025

Regional Wildlife Offices
Goose Bay, 896-7930
St. John's, 729-2630

Fish and Wildlife Enforcement
Report Poaching Toll Free 1-877-820-0999
Western Regional Office – 637-2971
Labrador Regional Office – 896-7973
Eastern Regional Office – 729-2192

Outflow of Serpentine River into the Gulf of St. Lawrence

Wild Cove Pond

Outflow of the Serpentine River from the western extremity of Serpentine Lake

Brook outflow into the eastern extremity of Serpentine Lake

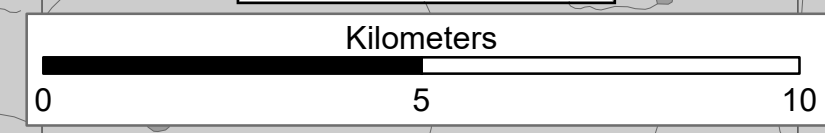
Outflow of Cook's Brook into the Bay of Islands

Confluence of Cook's Brook with an unnamed brook at UTM coordinates 422042 mE and 5420960 mN

Intersection of the unnamed brook and a forest access road at UTM coordinates 420758 mE and 5419681 mN

Intersection of the forest access road and a brook at UTM coordinates 419699 mE and 5418112 mN

1:100,000

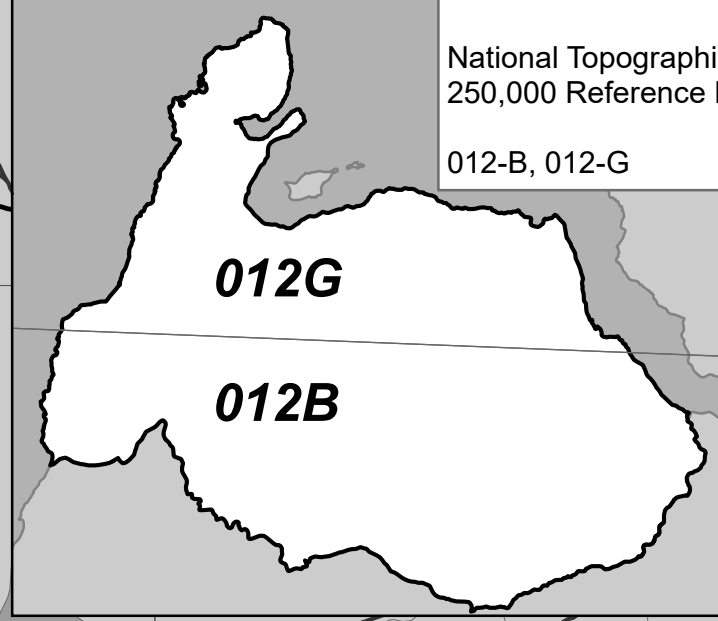


NAD1983 Zone 21N

National Topographic Series Reference Index 1:250000

The following maps are crossed by the outline of the Blow Me Down Mountains Caribou Management Area 75.

National Topographic Series Map 250,000 Reference List:
012-B, 012-G



PACK IT IN - PACK IT OUT
Garbage and litter on our landscape is becoming a serious problem. The best and only alternative for garbage is a Pack It In, Pack It Out policy. You carried in all those containers, boxes, and packages when they were full - it's a lot easier to carry them out when they are empty. Please take your garbage home with you and dispose of it in the proper manner.

REGIONAL FORESTRY OFFICES
Labrador, Goudie Building, P.O. Box 3014, Station B, Happy Valley, A0P 1E0, 896-2732
Western, Forestry Building, Massey Dr., P.O. Box 2006, Corner Brook, A2H 6J8, 637-2370
Eastern, Gander Public Building, Airport Blvd, P.O. Box 2222, Gander, A1V 2N9, 256-1450

A

B

C

D

E

1

2

3

4