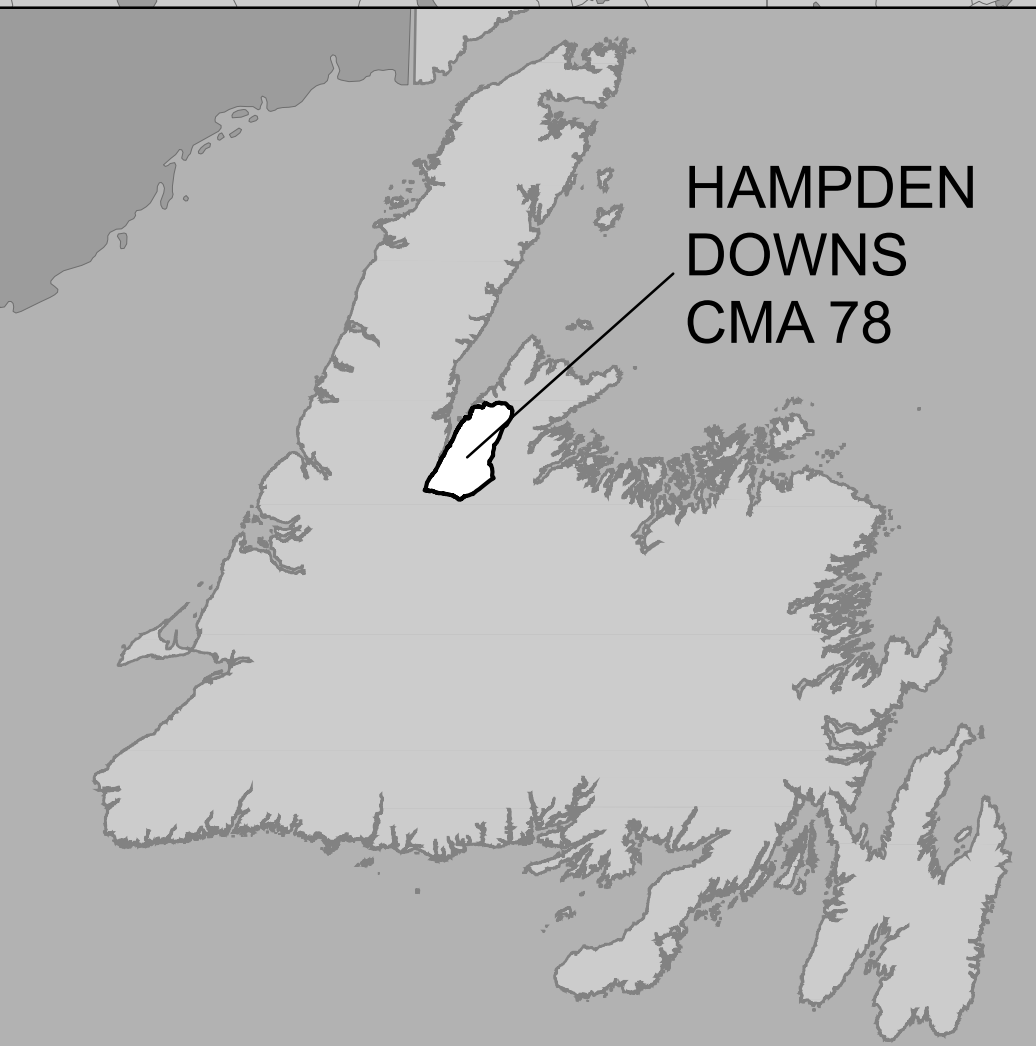
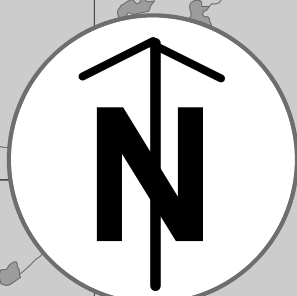


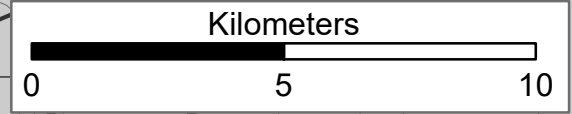
Hampden Downs Newfoundland Caribou Management Area 78



HAMPDEN
DOWNS
CMA 78



1:150,000



NAD1983 Zone 21N

CARIBOU MANAGEMENT AREA 78 HAMPDEN DOWNS

All that area of the Island of Newfoundland bounded by a line beginning at the intersection of Route 410 with Route 411 near Flatwater Pond; then following Route 410 in a generally southerly direction to its intersection with the Trans Canada Highway, TCH Route 1; then following the TCH in a southwesterly direction to its intersection with the old Trans Canada Highway at UTM coordinates 528093 metres east and 5468306 metres north; then following the old TCH in a generally westerly direction to its intersection with Route 420; then following Route 420 in a generally northeasterly direction to its intersection with Route 421; then following Route 421 in a generally northeasterly direction to a point at UTM coordinates 510429 metres east and 5487995 metres north; then following the shortest straight line distance to the southern coastline of White Bay at UTM coordinates 510450 metres east and 5488050 metres north; then following the eastern coastline of White Bay in a northeasterly direction to the confluence of Purbeck's Cove with a small stream; then following the northern bank of said stream in a northeasterly direction to its intersection with the northern abutment of the Route 411 bridge near Purbeck's Cove; then following Route 411 in a generally northerly, then easterly direction to the point of commencement; excluding all offshore islands.

A point at UTM coordinates
510429 mE and 5487995 mN

Intersection of Route
420 and Route 421

Intersection of Route 410
and the Trans Canada
Highway, TCH, Route 1

Intersection of the Trans Canada
Highway, TCH, Route 1 and the
old TCH at UTM coordinates
528093 mE and 5468306 mN

Intersection of the old
TCH and Route 420

PACK IT IN - PACK IT OUT
Garbage and litter on our landscape is becoming a serious problem. The best and only alternative for garbage is a Pack It In, Pack It Out policy. You carried in all those containers, boxes, and packages when they were full - it's a lot easier to carry them out when they are empty. Please take your garbage home with you and dispose of it in the proper manner.

REGIONAL FORESTRY OFFICES
Labrador, Goudie Building, P.O. Box 3014,
Station B, Happy Valley, A0P 1E0,
896-2732
Western, Forestry Building, Massey Dr., P.O.
Box 2006, Corner Brook, A2H 6J8,
637-2370
Eastern, Gander Public Building, Airport Blvd.,
P.O. Box 2222, Gander, A1V 2N9,
256-1450

Note: This map has been prepared as a convenient reference only. It is not a legal document. The Wildlife Act and Regulations and the Annual Hunting Orders published therein should be consulted for all purposes of interpreting and applying the law. Contact the Newfoundland & Labrador Wildlife Division.

Created by: Wildlife Division
Department of Fisheries, Forestry & Agriculture
Date: November 2020

WILDLIFE DIVISION HEADQUARTERS
P.O. Box 2007, 192 Wheelers Road
Corner Brook, NL A2H 7S1
(709) 637-2025

Regional Wildlife Offices
Goose Bay, 896-7930
St. John's, 729-2630

Fish and Wildlife Enforcement
Report Poaching Toll Free 1-877-820-0999
Western Regional Office - 637-2971
Labrador Regional Office - 896-7973
Eastern Regional Office - 729-2192

National Topographic Series Reference Index 1:250000



The following map is crossed by
the outline of the Hampden Downs
Caribou Management Area 78.

National Topographic Series
Map 250,000 Reference List:

012-H