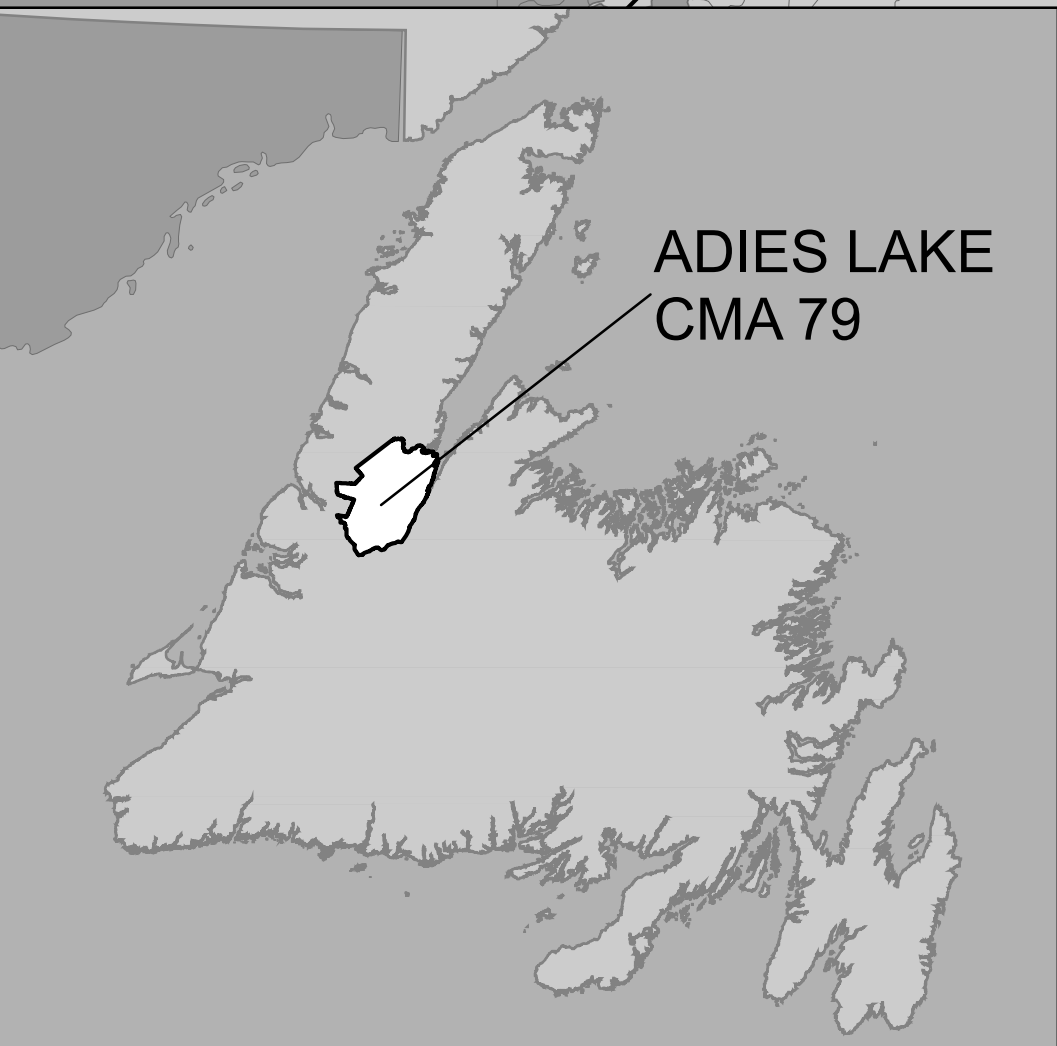



# Adies Lake Newfoundland Caribou Management Area 79



ADIES LAKE  
CMA 79



A point on Main River at  
UTM coordinates 487255 mE  
and 5517112 mN

Confluence of Main River  
and Sops Arm, White Bay

Gros Morne National Park  
boundary at UTM coordinates  
466331 mE and 5500590 mN

## CARIBOU MANAGEMENT AREA 79 ADIES LAKE

All that area of the Island of Newfoundland bounded by a line beginning at a point on the southern coastline of White Bay at UTM coordinates 510450 metres east and 5488050 metres north; then following the shortest straight line distance in a southerly direction to the Hampden Highway, Route 421; then following Route 421 in a southerly direction to its intersection with Route 420; then following Route 420 in a southerly direction to its intersection with the Trans Canada Highway, TCH, Route 1; then following the TCH in a southwesterly direction to its intersection with Route 430 near Deer Lake; then following Route 430 in a northwesterly direction to its intersection with the boundary of Gros Morne National Park near Wiltendale; then following the eastern boundary of Gros Morne National Park in a generally easterly, then northeasterly direction to UTM coordinates 466331 metres east and 5500590 metres north; then following a straight line in a northeasterly direction to a point on Main River located at UTM coordinates 487255 metres east and 5517112 metres north; then following the south bank of said river in a generally easterly direction to its confluence with Sops Arm, White Bay; then following the western coastline of White Bay in an easterly, then southerly direction to the Hampden River; then following the eastern coastline of White Bay in a northeasterly direction to the point of commencement; excluding all offshore islands.

Note: This map has been prepared as a convenient reference only. It is not a legal document. The Wildlife Act and Regulations and the Annual Hunting Orders published therein should be consulted for all purposes of interpreting and applying the law. Contact the Newfoundland & Labrador Wildlife Division.

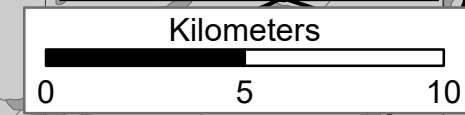
Created by: Wildlife Division  
Department of Fisheries, Forestry & Agriculture  
Date: November 2020

WILDLIFE DIVISION HEADQUARTERS  
P.O. Box 2007, 192 Wheelers Road  
Corner Brook, NL A2H 7S1  
(709) 637-2025

Regional Wildlife Offices  
Goose Bay, 896-7930  
St. John's, 729-2630

Fish and Wildlife Enforcement  
Report Poaching Toll Free 1-877-820-0999  
Western Regional Office – 637-2971  
Labrador Regional Office – 896-7973  
Eastern Regional Office – 729-2192

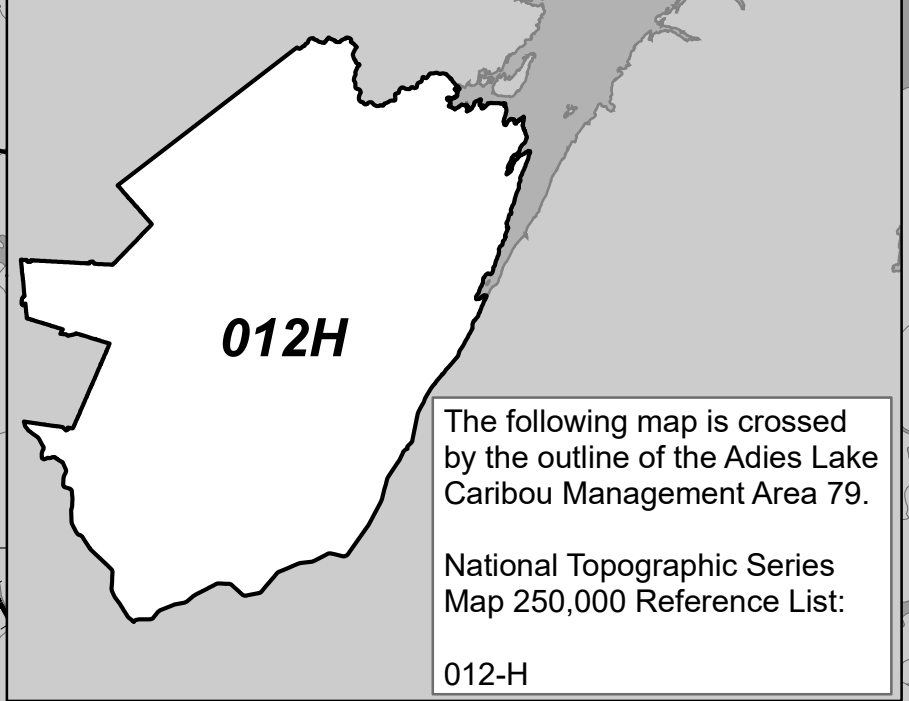
**1:190,000**



NAD1983 Zone 21N

**PACK IT IN - PACK IT OUT**  
Garbage and litter on our landscape is becoming a serious problem. The best and only alternative for garbage is a Pack It In, Pack It Out policy. You carried in all those containers, boxes, and packages when they were full - it's a lot easier to carry them out when they are empty. Please take your garbage home with you and dispose of it in the proper manner.

## National Topographic Series Reference Index 1:250000



The following map is crossed by the outline of the Adies Lake Caribou Management Area 79.

National Topographic Series  
Map 250,000 Reference List:

012-H

REGIONAL FORESTRY OFFICES  
Labrador, Goudie Building, P.O. Box 3014,  
Station B, Happy Valley, A0P 1E0,  
896-2732  
Western, Forestry Building, Massey Dr., P.O.  
Box 2006, Corner Brook, A2H 6J8,  
637-2370  
Eastern, Gander Public Building, Airport Blvd.,  
P.O. Box 2222, Gander, A1V 2N9,  
256-1450

