




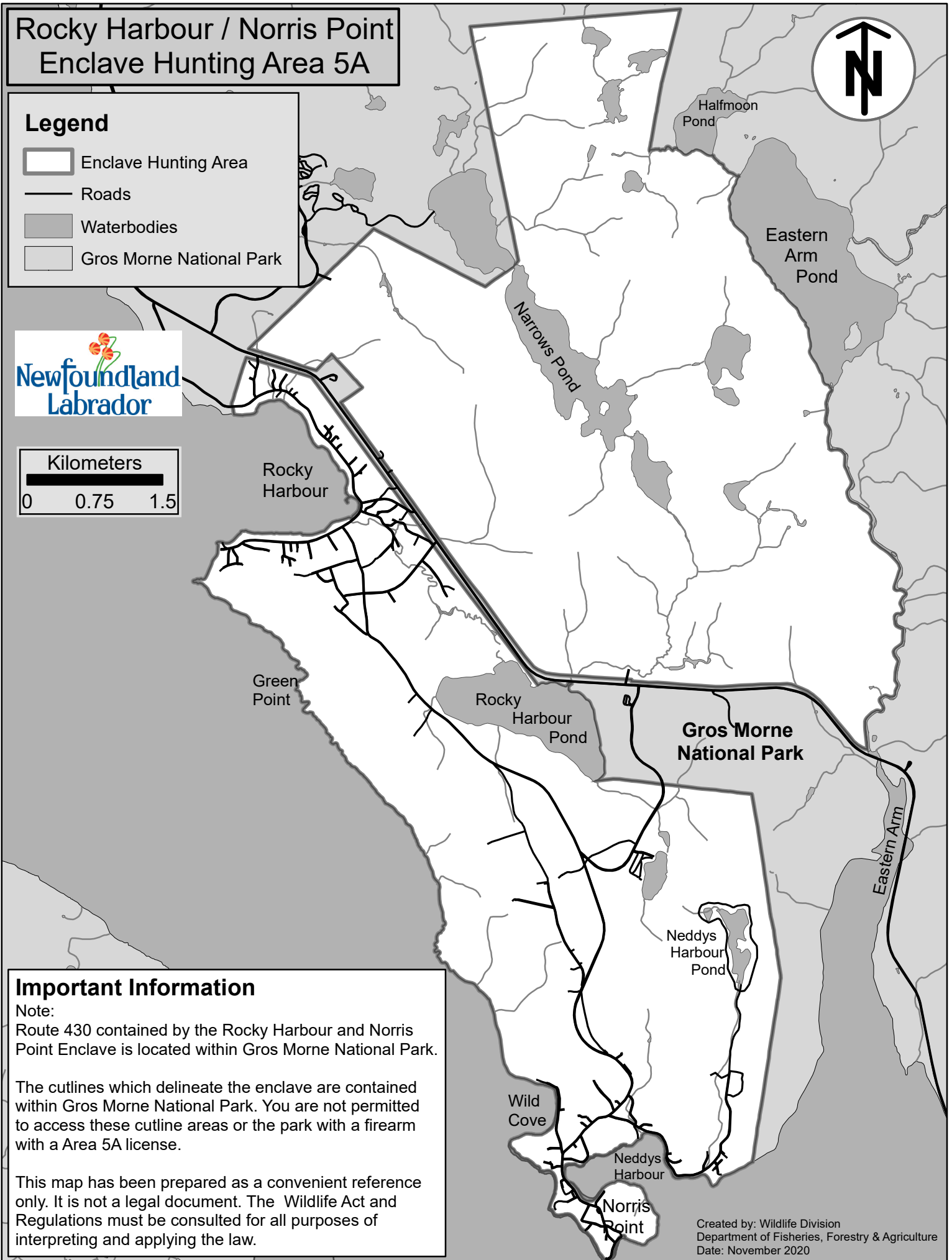
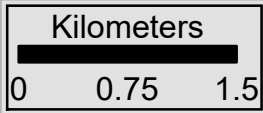


Rocky Harbour / Norris Point Enclave Hunting Area 5A



Legend

-  Enclave Hunting Area
-  Roads
-  Waterbodies
-  Gros Morne National Park



Important Information

Note:
Route 430 contained by the Rocky Harbour and Norris Point Enclave is located within Gros Morne National Park.

The cutlines which delineate the enclave are contained within Gros Morne National Park. You are not permitted to access these cutline areas or the park with a firearm with a Area 5A license.

This map has been prepared as a convenient reference only. It is not a legal document. The Wildlife Act and Regulations must be consulted for all purposes of interpreting and applying the law.

Rocky Harbour Eastern (Interior) Enclave AREA NO. 5A (2007)

All that area of Newfoundland commencing on the Great Northern Peninsula located at 5496416.35 meters North and 345632.49 meters East; then following an azimuth of 45° 06' 13" for a distance of 1919.18 meters; then following an azimuth of 116° 05' 43" for a distance of 1385.20 meters; then following an azimuth of 54° 24' 33" for a distance of 275.48 meters; then following an azimuth of 97° 58' 36" for a distance of 24.19 meters; then following an azimuth of 42° 58' 51" for a distance of 46.68 meters; then following an azimuth of 70° 07' 33" for a distance of 35.41 meters; then following an azimuth of 18° 53' 58" for a distance of 33.74 meters; then following an azimuth of 20° 26' 13" for a distance of 99.43 meters; then following an azimuth of 347° 06' 02" for a distance of 2599.63 meters; then following an azimuth of 84° 19' 06" for a distance of 2352.11 meters; then following an azimuth of 194° 30' 18" for a distance of 1516.92 meters to a unnamed stream; then following the southern bank of this unnamed stream in a generally easterly direction to Halfmoon pond; then following the southern shoreline of Halfmoon pond to a unnamed stream emptying said pond; then following this unnamed stream in a south easterly direction to Eastern Arm Pond also known as Deer Pond; then following the western shoreline of Eastern Arm Pond in a generally southerly direction to Deer Brook; then following the western bank of Deer Brook in a generally southerly direction to a bridge crossing Deer Brook at route 430; then following a line with a azimuth of 308° 06' 47" with a chord of 220.57 meters, a arc of 222.13 meters and with a radius of 539.43; then following an azimuth of 319° 54' 50" for a distance of 442.93; then following a line with a azimuth of 300° 07' 58" with a chord of 418.89 meters, a arc of 427.33 meters and with a radius of 618.96; then following an azimuth of 280° 21' 10" for 92.92 meters; then following a line with a azimuth of 272° 48' 07" with a chord of 164.69 meters, a arc of 165.17 meters and with a radius of 626.64; then following an azimuth of 265° 15' 17" for 493.65 meters;

then following a line with a azimuth of 268° 51' 58" with a chord of 123.54 meters, a arc of 123.62 meters and with a radius of 980.58; then following an azimuth of 272° 28' 24" for a distance of 1794.74 meters; then following a line with a azimuth of 297° 48' 58" with a chord of 325.53 meters, a arc of 336.39 meters and with a radius of 380.28; then following an azimuth of 323° 09' 20" for a distance of 1302.31 meters; then following an azimuth of 323° 05' 10" for a distance of 2224.54 meters; then following an azimuth of 53° 01' 14" for a distance of 299.24 meters; then following an azimuth of 316° 01' 19" for a distance of 559.97 meters; then following an azimuth of 233° 00' 51" for a distance of 316.05 meters; then following a line with a azimuth of 287° 19' 41" with a chord of 15.33 meters, a arc of 15.33 meters and with a radius of 477.98; then following an azimuth of 286° 24' 06" for a distance of 650.83 meters to the point of commencement.

Rocky Harbour Western (Coastal) Enclave AREA NO. 5A (2007)

All that area of Newfoundland commencing on the shoreline of the Great Northern Peninsula (ordinary low water mark) and a point located at 5487529.294 meters North and 351393.795 meters East; then following an azimuth of 07° 29' 34" for a distance of 1138.869 meters; then following an azimuth of 07° 29' 10" for a distance of 914.29 meters; then following an azimuth of 350° 23' 58" for a distance of 1816.514 meters; then following an azimuth of 348° 56' 58" for a distance of 238.544 meters; then following an azimuth of 275° 08' 26" for a distance of 1692.483 meters to a point on the southern extremity of Rocky Harbour pond; then following the eastern shoreline of Rocky Harbour Pond to a point located at 492763.486 meters North and 348863.717 meters East; then following an azimuth of 323° 07' 25" for a distance of 748.810 meters; then following an azimuth of 323° 07' 12" for a distance of 415.915 meters; then following an azimuth of 323° 07' 58" for a distance of 201.769 meters; then following an azimuth of 323° 07' 26" for a distance of 2814.964 meters; then following an azimuth of 286° 22' 16" for a distance of 778.944

meters; then following an azimuth of 196° 25' 42" for a distance of 645.735 meters; then continuing on the aforementioned azimuth to the ordinary low water mark of Rocky Harbour; then following the shoreline in a generally southerly direction to the point of commencement.

Note: Bearings, distance and coordinates have been recorded using 3° Modified Transverse Mercator Projection (Zone 3 Newfoundland).

NOTE: This map has been prepared as a convenient reference only. It is not a legal document. The Wildlife Act and Regulations and the Annual Hunting Orders published therein should be consulted for all purposes of interpreting and applying the law. Contact the Newfoundland & Labrador Wildlife Division.

PACK IT IN - PACK IT OUT

Garbage and litter on our landscape is becoming a serious problem. The best and only alternative for garbage is a Pack It In, Pack It Out policy. You carried in all those containers, boxes, packages when they were full - it's a lot easier to carry them out when they are empty. Please take your garbage home with you and dispose of it in the proper manner.

Remember, leave no trace...

FEDERAL AND PROVINCIAL MAPS

Hunters interested in obtaining topographic maps or aerial photography may do so by contacting the address below. Refer to the map numbers on the grid.

Dept. of Fisheries & Land Resources
Air Photo and Map Library, Howley Building,
Higgins Line, St. John's, NL A1B 4J6
Tel: (709) 729-3305, 3304 FAX: (709) 729-6136
email: MAPS@GOV.NL.CA

BE SAFE: WEAR BLAZE ORANGE

WILDLIFE HEADQUARTERS

Corner Brook, 637-2025

P.O. Box 2007, 192 Wheelers Road
Corner Brook, NL
A2H 7S1

REGIONAL WILDLIFE OFFICES

Goose Bay, 896-7930
St. John's, 729-2630

Report Poaching
Toll Free: 1-877-820-0999

FISH AND WILDLIFE ENFORCEMENT

Corner Brook Office

P.O. Box 2006, 115 Riverside Drive
Corner Brook, NL A2H 2N2
Tel: (709) 637-2971

REGIONAL FISH AND WILDLIFE ENFORCEMENT ZONES

Western Newfoundland Region
637-2971

Eastern Newfoundland Region
729-2192

Labrador Region
896-7973

REGIONAL FORESTRY OFFICES

Labrador, Goudie Building, P.O. Box 3014,
Station B, Happy Valley,
A0P 1E0, 896-2732

Western, Forestry Building, Massey Drive,
P.O. Box 2006, Corner Brook,
A2H 6J8, 637-2370

Eastern, Gander Public Building, Airport Blvd,
P.O. Box 2222, Gander,
A1V 2N9, 256-1450