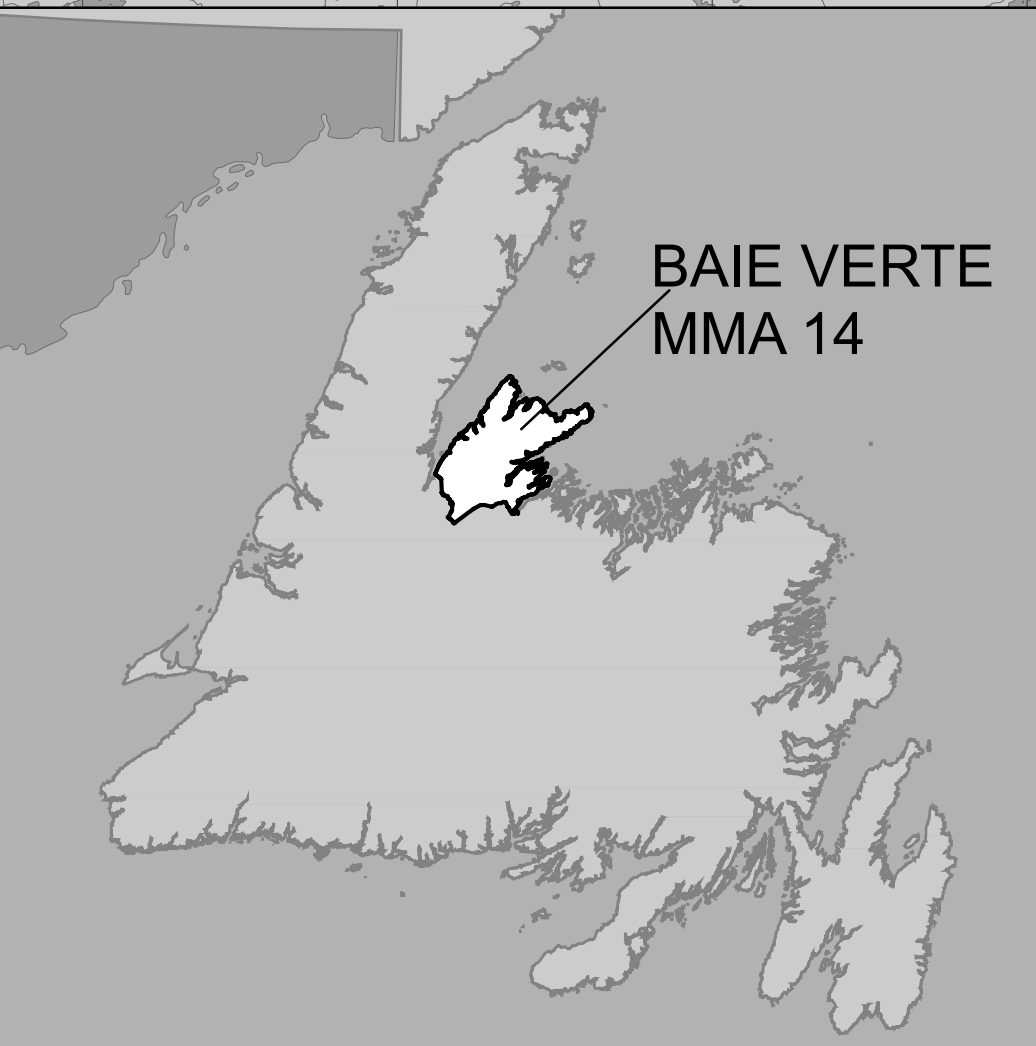



Baie Verte Newfoundland Moose Management Area 14



MOOSE MANAGEMENT AREA 14 BAIE VERTE

All that area of the Island of Newfoundland bounded by line beginning at the outflow of South Brook into Halls Bay; then following the western bank of this brook in a generally southerly direction to its intersection with the western abutment of a bridge on the Trans Canada Highway, TCH, Route 1; then following the TCH in a generally westerly direction to its intersection with the old Trans Canada Highway route at UTM coordinates 528093 metres east and 5468306 metres north; then following the old TCH in a generally northwesterly direction to its intersection with the western bank of the Indian Brook Diversion waterway; then following the western bank of the said waterway in a generally north by northwesterly direction to its confluence with the original southwestern bank of Indian Brook; then following the southwestern bank of Indian Brook in a northwesterly direction to its confluence with a brook flowing from Upper Indian Pond at UTM coordinates 524286 metres east and 5472137 metres north; then following the northwestern bank of this unnamed stream in a northeasterly direction to its confluence with Upper Indian Pond; then following the western shoreline of Upper Indian Pond in a northwesterly direction to its confluence with a brook at UTM coordinates 524009 metres east and 5484173 metres north; then following the southwestern bank of said brook and associated waterways in a northwesterly direction to the northern extremity of an unnamed pond at UTM coordinates 520682 metres east and 5486634 metres north; then following a straight line in a northwesterly direction to the eastern extremity of an unnamed pond at UTM coordinates 520668 metres east and 5486656 metres north; then following the southeastern, southern, and western shorelines of said pond in a generally northerly direction to its northern extremity at UTM coordinates 520543 metres east and 5486796 metres north; then following a straight line in a northerly direction to the southern extremity of Little Chouse Brook Pond; then following the western shoreline of said pond in a northwesterly direction to its confluence with Little Chouse Brook; then following the southwestern bank of Little Chouse Brook in a northwesterly direction to its confluence with White Bay; then following the coastline of White Bay in a northeasterly direction to Partridge Point; then following the coastline of insular Newfoundland in a generally southeasterly direction to Ragged Point; then following the coastline of Notre Dame Bay in a southwesterly direction to Halls Bay; then following the coastline of Halls Bay in a generally southwesterly direction to the point of commencement; excluding all offshore islands.

Outflow of Little Chouse Brook into White Bay

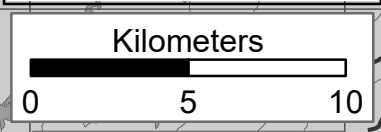
Northern extremity of unnamed pond at UTM coordinates 520682 mE and 5486634 mN

Confluence of Upper Indian Pond and Indian Brook at UTM coordinates 524009 mE and 5484173 mN

Confluence of the Indian Brook Diversion Waterway and the original southwestern bank of Indian Brook

Intersection of the old TCH and the TCH at UTM coordinates 528093 mE and 5468306 mN

1:240,000



NAD1983 Zone 21N

WILDLIFE DIVISION HEADQUARTERS
P.O. Box 2007, 192 Wheelers Road
Corner Brook, NL A2H 7S1
(709) 637-2025

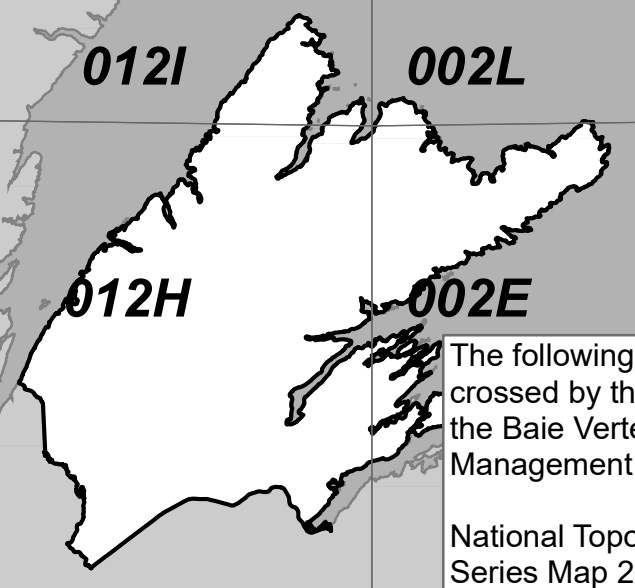
Regional Wildlife Offices
Goose Bay, 896-7930
St. John's, 729-2630

Fish and Wildlife Enforcement
Report Poaching Toll Free 1-877-820-0999
Western Regional Office – 637-2971
Labrador Regional Office – 896-7973
Eastern Regional Office – 729-2192

REGIONAL FORESTRY OFFICES
Labrador, Goudie Building, P.O. Box 3014,
Station B, Happy Valley, A0P 1E0,
896-2732
Western, Forestry Building, Massey Dr., P.O.
Box 2006, Corner Brook, A2H 6J8,
637-2370
Eastern, Gander Public Building, Airport Blvd.,
P.O. Box 2222, Gander, A1V 2N9,
256-1450

PACK IT IN - PACK IT OUT
Garbage and litter on our landscape is becoming a serious problem. The best and only alternative for garbage is a Pack It In, Pack It Out policy. You carried in all those containers, boxes - packages when they were full; it's a lot easier to carry them out when they are empty. Please take your garbage home with you and dispose of it in the proper manner.

National Topographic Series Reference Index 1:250000



The following maps are crossed by the outline of the Baie Verte Moose Management Area 14.

National Topographic Series Map 250,000 Reference List:
002-L, 002-E, 012-H, 012-I

Note: This map has been prepared as a convenient reference only. It is not a legal document. The Wildlife Act and Regulations and the Annual Hunting Orders published therein should be consulted for all purposes of interpreting and applying the law. Contact the Newfoundland & Labrador Wildlife Division.

Created by: Wildlife Division
Department of Fisheries, Forestry & Agriculture
Date: October 2020