
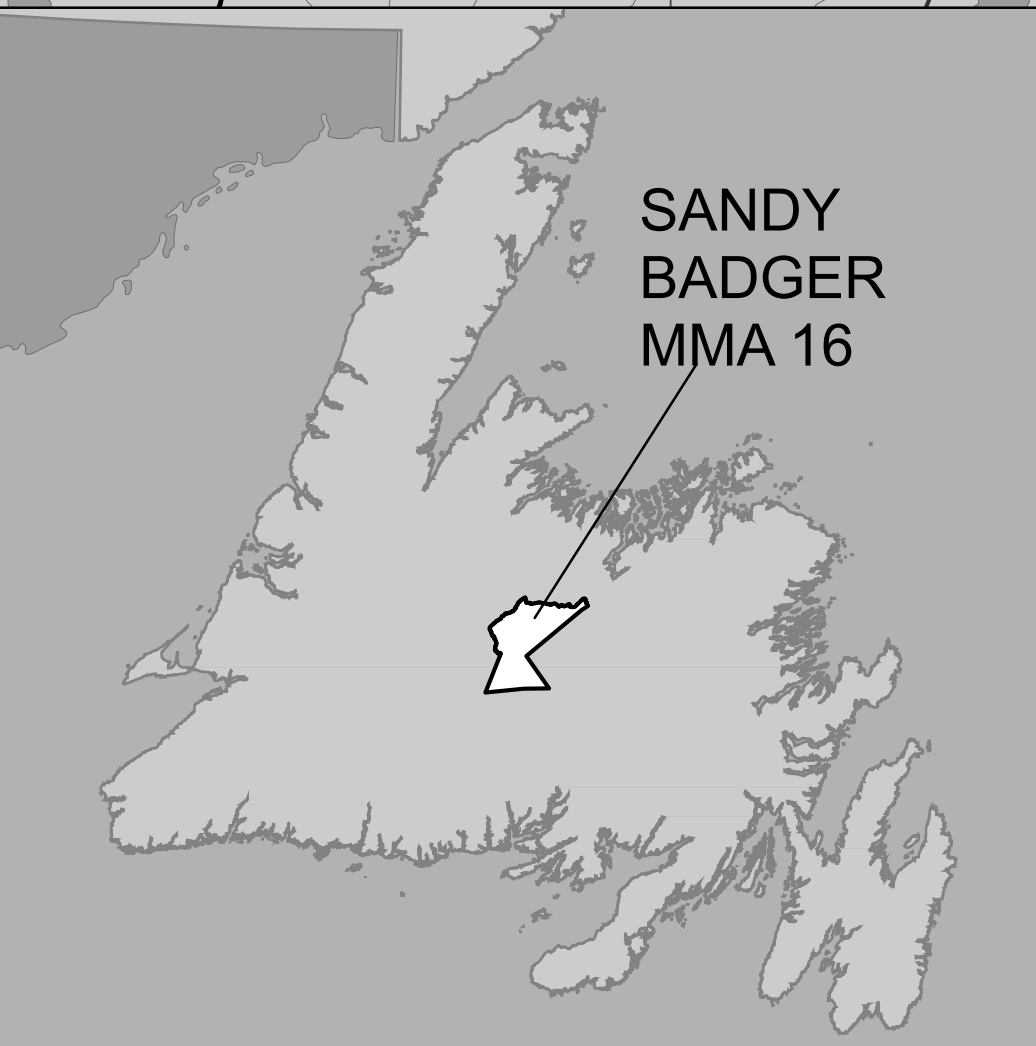


Sandy Badger Newfoundland Moose Management Area 16



SANDY
BADGER
MMA 16



MOOSE MANAGEMENT AREA 16 SANDY BADGER

All that area of the Island of Newfoundland bounded by a line beginning at the confluence of the western bank of Noel Paul's Brook with the Exploits River; then following the southern bank of the Exploits River in a northeasterly, then easterly direction to its confluence with Great Rattling Brook; then following the western bank of Great Rattling Brook in a southeasterly direction to UTM coordinates 608314 metres east and 5420444 metres north; then following a straight line in a southwesterly direction to the eastern extremity of Island Pond; then following a straight line in a southwesterly direction to the eastern extremity of Pistol Lake; then following a straight line in a southeasterly direction to the northwestern extremity of an unnamed pond on the headwaters of South Great Rattling Brook at UTM coordinates 585800 metres east and 5370902 metres north; then following a straight line in a westerly direction to the northern extremity of Gulp Pond; then following a straight line in a generally westerly direction to the northern extremity of Island Pond at UTM coordinates 547981 metres east and 5367922 metres north; then following a straight line in a northeasterly direction to the outlet of Noel Paul's Steady at UTM coordinates 556596 metres east and 5390449 metres north; then following the western bank of said brook in a northwesterly direction to the point of commencement.

Note: This map has been prepared as a convenient reference only. It is not a legal document. The Wildlife Act and Regulations and the Annual Hunting Orders published therein should be consulted for all purposes of interpreting and applying the law. Contact the Newfoundland & Labrador Wildlife Division.

Created by: Wildlife Division
Department of Fisheries, Forestry & Agriculture
Date: October 2020

WILDLIFE DIVISION HEADQUARTERS
P.O. Box 2007, 192 Wheelers Road
Corner Brook, NL A2H 7S1
(709) 637-2025

Regional Wildlife Offices
Goose Bay, 896-7930
St. John's, 729-2630

Fish and Wildlife Enforcement
Report Poaching Toll Free 1-800-820-0999
Western Regional Office – 637-2971
Labrador Regional Office – 896-7958
Eastern Regional Office – 729-2192

PACK IT IN - PACK IT OUT
Garbage and litter on our landscape is becoming a serious problem. The best and only alternative for garbage is a Pack It In, Pack It Out policy. You carried in all those containers, boxes - packages when they were full; it's a lot easier to carry them out when they are empty. Please take your garbage home with you and dispose of it in the proper manner.

Northern extremity of Island Pond at UTM coordinates 547981 mE and 5367922 mN

Island Pond

Confluence of the western bank of Noel Paul's Brook with the Exploits River

Outlet of Noel Paul's Steady at UTM coordinates 556596 mE and 5390449 mN

Noel Paul's Steady

Noel Paul's Brook

Exploits River

Sandy Lake

Pistol Lake

Eastern extremity of Pistol Lake

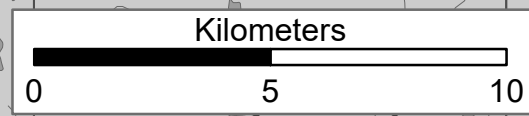
Gulp Pond

Northern extremity of Gulp Pond

South Great Rattling Brook

Northwestern extremity of an unnamed pond on the headwaters of South Great Rattling Brook at UTM coordinates 585800 mE and 5370902 mN

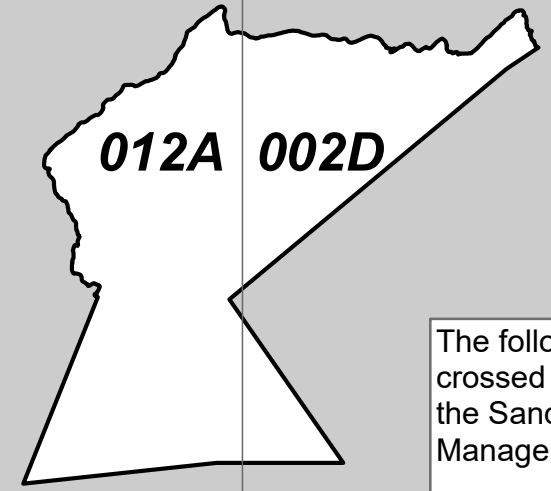
1:160,000



NAD1983 Zone 21N

REGIONAL FORESTRY OFFICES
Labrador, Goudie Building, P.O. Box 3014,
Station B, Happy Valley, AOP 1E0,
896-2732
Western, Forestry Building, Massey Dr., P.O.
Box 2006, Corner Brook, A2H 6J8,
637-2370
Eastern, Gander Public Building, Airport Blvd,
P.O. Box 2222, Gander, A1V 2N9,
256-1450

National Topographic Series
Reference Index 1:250000



The following maps are crossed by the outline of the Sandy Badger Moose Management Area 16.

National Topographic Series Map 250,000
Reference List:
002-D, 012-A

B C D E F G H

3
4
5
6
7
8
9