
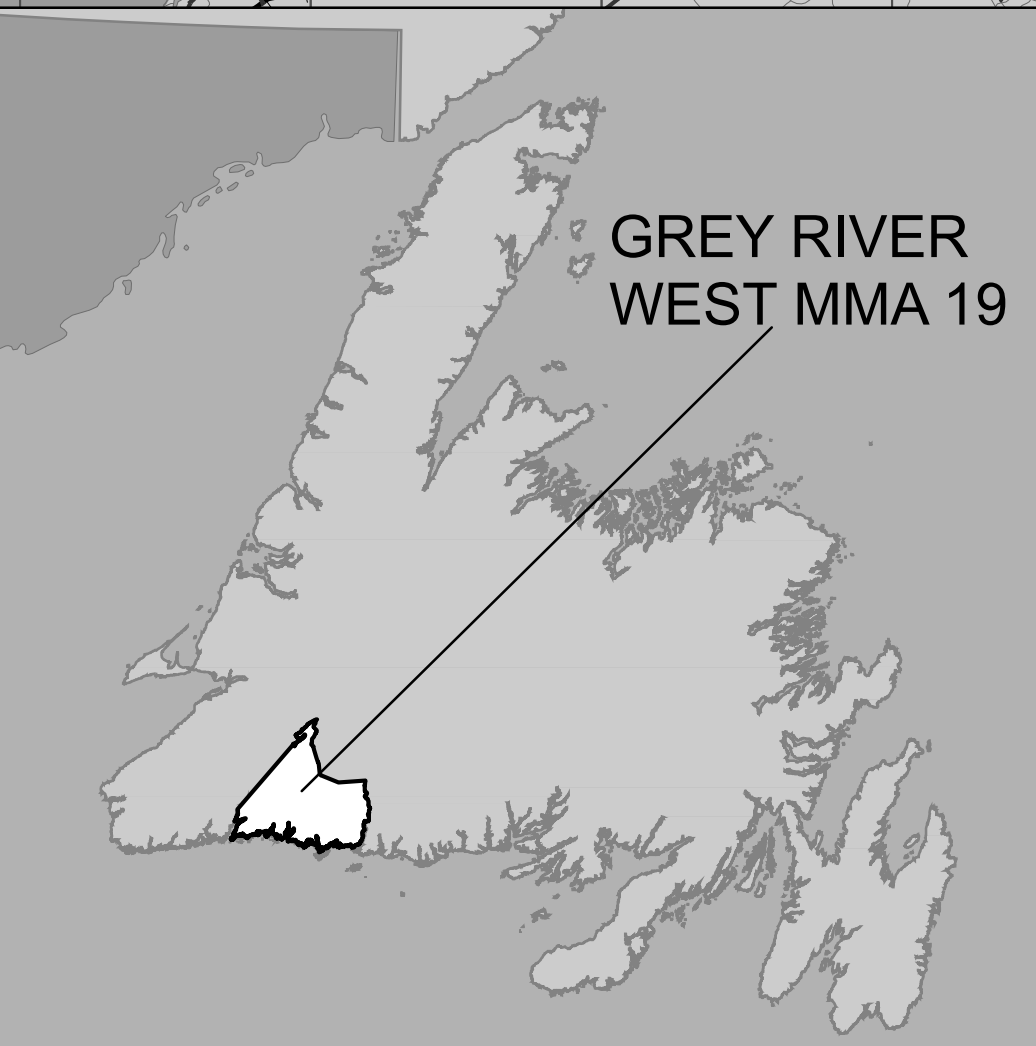


# Grey River West Newfoundland Moose Management Area 19



GREY RIVER WEST MMA 19



**MOOSE MANAGEMENT AREA 19  
GREY RIVER WEST**

All that area of the Island of Newfoundland bounded by a line beginning at the northern extremity of North Bay, La Poile Bay; then following a straight line in a northeasterly direction to the southernmost extremity of King George IV Lake at UTM coordinates 433687 metres east and 5335140 metres north; then following the eastern shoreline of King George IV Lake in a generally northerly direction to its confluence with the southeastern bank of Lloyds River; then following the southeastern bank of Lloyds River in a northeasterly direction to the southern abutment of a bridge intersecting the Burgeo Highway, Route 480; then following the Burgeo Highway in a generally southerly direction to UTM coordinates 450628 metres east and 5317455 metres north; then following a straight line due east to the southwestern extremity of Buck Lake; then following a straight line in a southeasterly direction to a brook at the northwestern extremity of Top Pond; then following a straight line in a generally northeasterly direction to the western bank of White Bear River at UTM coordinates 477316 metres east and 5314742 metres north; then following the western bank of White Bear River in a southerly direction to its confluence with White Bear Bay; then following the western shoreline of White Bear Bay in a southwesterly direction to Northwest Head; then following the coastline in a generally westerly direction to the point of commencement, excluding all offshore islands.

Note: This map has been prepared as a convenient reference only. It is not a legal document. The Wildlife Act and Regulations and the Annual Hunting Orders published therein should be consulted for all purposes of interpreting and applying the law. Contact the Newfoundland & Labrador Wildlife Division.

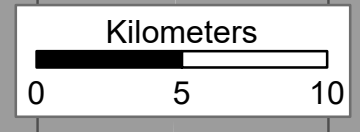
Created by: Wildlife Division  
Department of Fisheries, Forestry & Agriculture  
Date: October 2020

**WILDLIFE DIVISION HEADQUARTERS**  
P.O. Box 2007, 192 Wheelers Road  
Corner Brook, NL A2H 7S1  
(709) 637-2025

**Regional Wildlife Offices**  
Goose Bay, 896-7930  
St. John's, 729-2630

**Fish and Wildlife Enforcement**  
Report Poaching Toll Free 1-877-820-0999  
Western Regional Office – 637-2971  
Labrador Regional Office – 896-7973  
Eastern Regional Office – 729-2192

**1:260,000**



**NAD1983 Zone 21N**

**PACK IT IN - PACK IT OUT**  
Garbage and litter on our landscape is becoming a serious problem. The best and only alternative for garbage is a Pack It In, Pack It Out policy. You carried in all those containers, boxes - packages when they were full; it's a lot easier to carry them out when they are empty. Please take your garbage home with you and dispose of it in the proper manner.

**REGIONAL FORESTRY OFFICES**  
Labrador, Goudie Building, P.O. Box 3014, Station B, Happy Valley, A0P 1E0, 896-2732  
Western, Forestry Building, Massey Dr., P.O. Box 2006, Corner Brook, A2H 6J8, 637-2370  
Eastern, Gander Public Building, Airport Blvd, P.O. Box 2222, Gander, A1V 2N9, 256-1450

**National Topographic Series  
Reference Index 1:250000**

**012B**      **012A**

**011O**      **011P**

The following maps are crossed by the outline of the Grey River West Moose Management Area 19.

National Topographic Series Map 250,000 Reference List:

011-O, 011-P, 012-A, 012-B

Northern extremity of North Bay, La Poile Bay

Southernmost extremity of King George IV Lake at UTM coordinates 433687 mE and 5335140 mN

Intersection of Lloyds River and the southern abutment of a bridge on the Burgeo Highway, Route 480

Burgeo Highway at UTM coordinates 450628 mE and 5317455 mN

Brook at the northwestern extremity of Top Pond

Western bank of White Bear River at UTM coordinates 477316 mE and 5314742 mN

LA POILE BAY

GULF OF ST. LAWRENCE

Burgeo

Northwest Head

White Bear Bay

**B C D E F G H I J K**

**1 2 3 4 5 6 7 8 9**