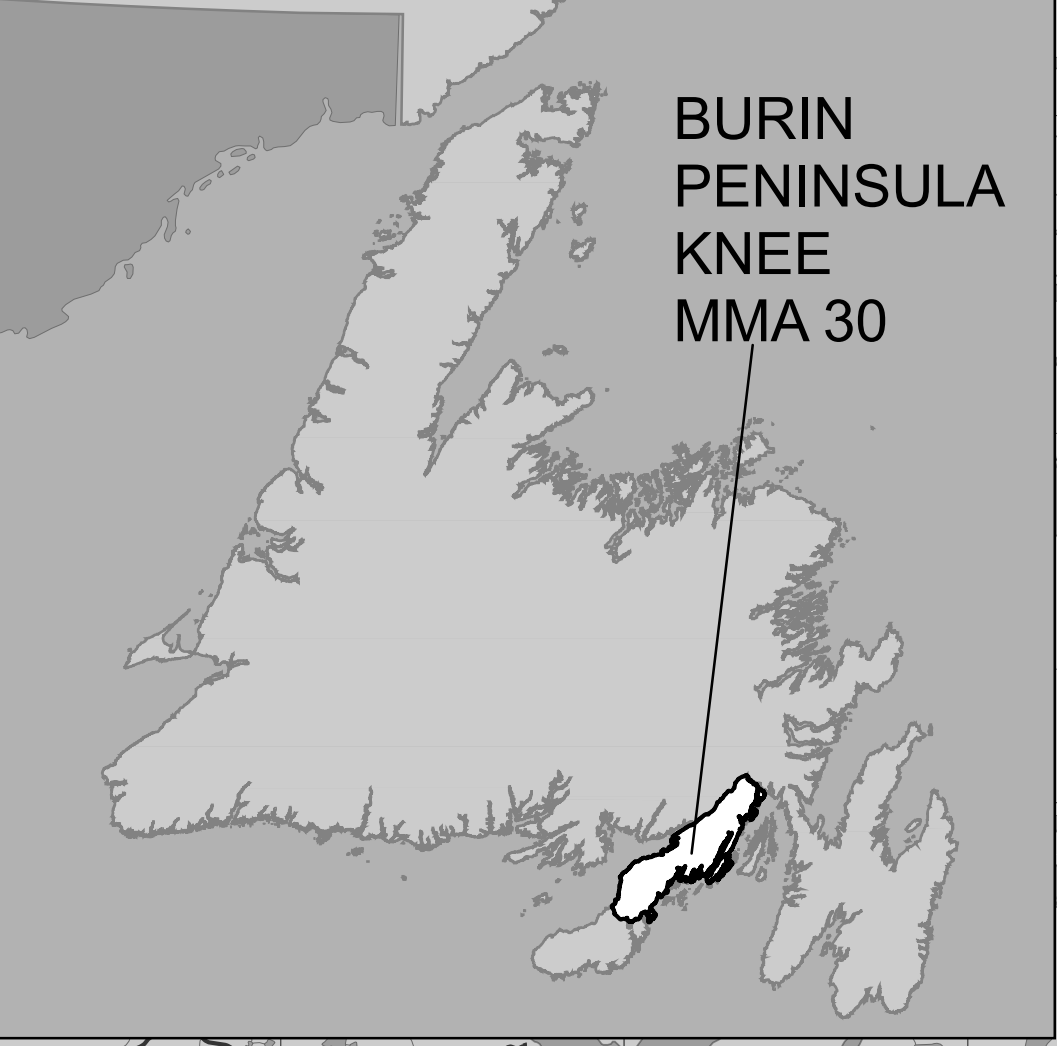


# Burin Peninsula Knee Newfoundland Moose Management Area 30

Western abutment of the bridge on Route 210 crossing Piper's Hole River



BURIN PENINSULA KNEE MMA 30

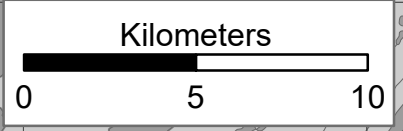


Intersection of Route 210 and the Terrenceville Highway

## MOOSE MANAGEMENT AREA 30 BURIN PENINSULA KNEE

All that area of the Island of Newfoundland bounded by a line beginning at the western abutment of the bridge on Route 210 crossing Piper's Hole River; then following the southwestern bank of Piper's Hole River in a southeasterly direction to the coastline of Placentia Bay; then following the coastline of Placentia Bay in a generally southwesterly direction to Skiffsail Point, Mortier Bay; then following the northern shoreline of Mortier Bay and Southwest Arm in a generally northerly, then westerly, then southwesterly direction to the eastern abutment of a bridge on Route 210 crossing Southwest Arm, Mortier Bay; then following Route 210 in a generally northwesterly direction to its intersection with Route 213; then following Route 213 in a generally northwesterly direction to Garnish; then following the shortest straight line distance in a generally northerly direction to the coastline of Fortune Bay; then following the coastline of Fortune Bay in a generally northeasterly direction to Terrenceville; then following the nearest straight line distance in a generally southerly direction to the Terrenceville Highway; then following said highway in a northeasterly direction to its intersection with Route 210; then following Route 210 in a northeasterly direction to the point of commencement; excluding all offshore islands, except Bar Haven Island, Sound Island, and Woody Island.

1:220,000



NAD1983 Zone 21N

**WILDLIFE DIVISION HEADQUARTERS**  
P.O. Box 2007, 192 Wheelers Road  
Corner Brook, NL A2H 7S1  
(709) 637-2025

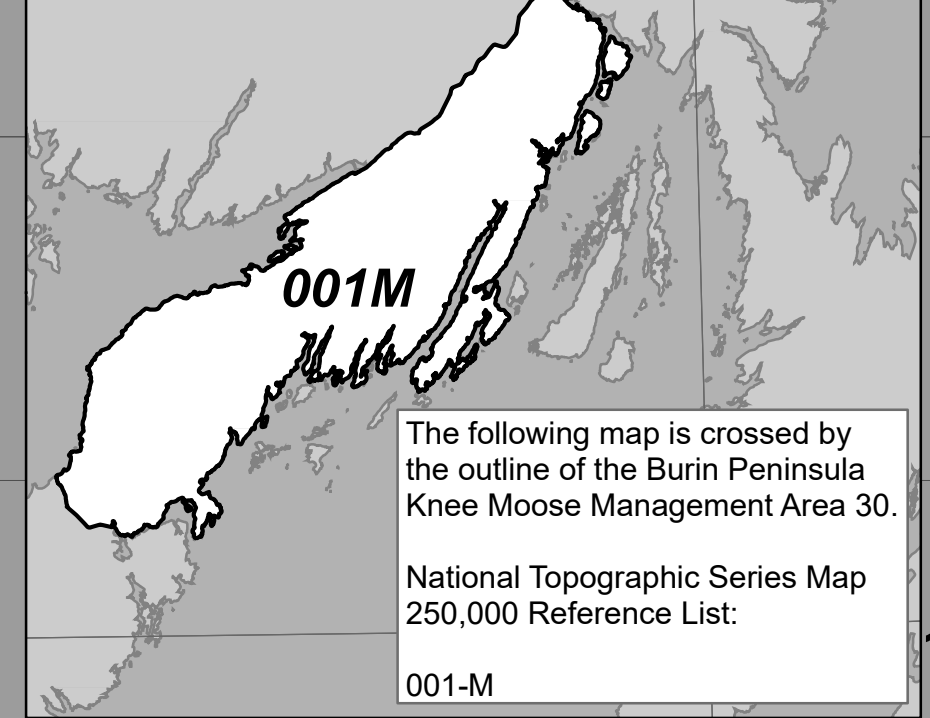
Regional Wildlife Offices  
Goose Bay, 896-7930  
St. John's, 729-2630

Fish and Wildlife Enforcement  
Report Poaching Toll Free 1-877-820-0999  
Western Regional Office – 637-2971  
Labrador Regional Office – 896-7973  
Eastern Regional Office – 729-2192

Note: This map has been prepared as a convenient reference only. It is not a legal document. The Wildlife Act and Regulations and the Annual Hunting Orders published therein should be consulted for all purposes of interpreting and applying the law. Contact the Newfoundland & Labrador Wildlife Division.

Created by: Wildlife Division  
Department of Fisheries, Forestry & Agriculture  
Date: November 2020

## National Topographic Series Reference Index 1:250000



The following map is crossed by the outline of the Burin Peninsula Knee Moose Management Area 30.

National Topographic Series Map 250,000 Reference List:  
001-M

**PACK IT IN - PACK IT OUT**  
Garbage and litter on our landscape is becoming a serious problem. The best and only alternative for garbage is a Pack It In, Pack It Out policy. You carried in all those containers, boxes - packages when they were full; it's a lot easier to carry them out when they are empty. Please take your garbage home with you and dispose of it in the proper manner.

**REGIONAL FORESTRY OFFICES**  
Labrador, Goudie Building, P.O. Box 3014, Station B, Happy Valley, A0P 1E0, 896-2732  
Western, Forestry Building, Massey Dr., P.O. Box 2006, Corner Brook, A2H 6J8, 637-2370  
Eastern, Gander Public Building, Airport Blvd, P.O. Box 2222, Gander, A1V 2N9, 256-1450

Intersection of Route 210 and Route 213

Western abutment of the Route 210 bridge crossing Southwest Arm, Mortier Bay

E F G H I J K L M N O

2  
3  
4  
5  
6  
7  
8  
9  
10  
11