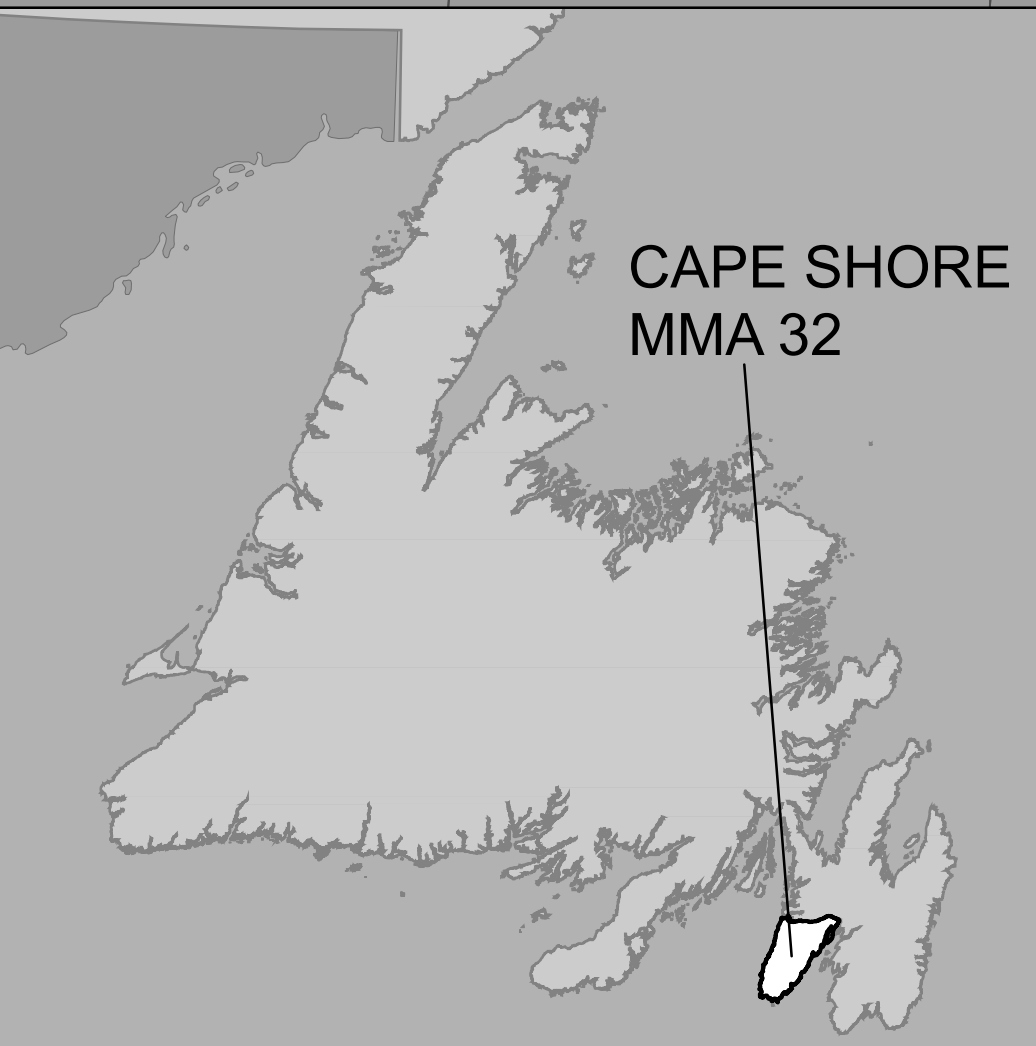
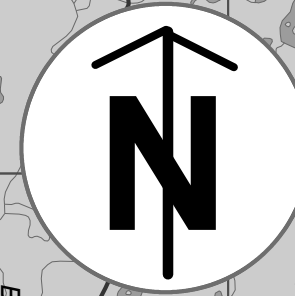


# Cape Shore Newfoundland Moose Management Area 32



CAPE SHORE  
MMA 32

The southeastern extremity of Southeast Arm, Route 91 at UTM coordinates 279969 mE and 5233509 mN

Western abutment of a bridge crossing the Black Duck River

Confluence of Black Duck River with Colinet Arm, St. Mary's Bay

## MOOSE MANAGEMENT AREA 32 CAPE SHORE

All that area of the Island of Newfoundland bounded by a line beginning at the southeastern extremity of Southeast Arm, Placentia Bay; then following the shortest straight line distance to the Argentia Road, Route 91, at UTM coordinates 279969 metres east and 5233509 metres north; then following the Argentia Road in a generally easterly direction to the western abutment of a bridge crossing the Black Duck River; then following the southwestern bank of Black Duck River in a southeasterly direction to its confluence with Colinet Arm, St. Mary's Bay; then following the western shorelines of Colinet Arm, North Harbour, and St. Mary's Bay in a generally southwesterly direction to Big Head; then following the coastline of insular Newfoundland in a northwesterly direction to Cape St. Mary's; then following the coastline of insular Newfoundland in a northeasterly direction to Cape Down Point; then following the southern shoreline of Placentia Bay and Southeast Arm in a generally easterly direction to the point of commencement; excluding all offshore islands.

**WILDLIFE DIVISION HEADQUARTERS**  
P.O. Box 2007, 192 Wheelers Road  
Corner Brook, NL A2H 7S1  
(709) 637-2025

**Regional Wildlife Offices**  
Goose Bay, 896-7930  
St. John's, 729-2630

**Fish and Wildlife Enforcement**  
Report Poaching Toll Free 1-877-820-0999  
Western Regional Office – 637-2971  
Labrador Regional Office – 896-7973  
Eastern Regional Office – 729-2192

**REGIONAL FORESTRY OFFICES**  
Labrador, Goudie Building, P.O. Box 3014,  
Station B, Happy Valley, A0P 1E0,  
896-2732  
Western, Forestry Building, Massey Dr., P.O.  
Box 2006, Corner Brook, A2H 6J8,  
637-2370  
Eastern, Gander Public Building, Airport Blvd,  
P.O. Box 2222, Gander, A1V 2N9,  
256-1450

Created by: Wildlife Division  
Department of Fisheries, Forestry & Agriculture  
Date: November 2020

Note: This map has been prepared as a convenient reference only. It is not a legal document. The Wildlife Act and Regulations and the Annual Hunting Orders published therein should be consulted for all purposes of interpreting and applying the law. Contact the Newfoundland & Labrador Wildlife Division.

PLACENTIA BAY

Gooseberry Cove

St. Bride's

Cape St. Mary's

Ship Cove

ROUTE 100

Big Head

Cape Down Point

Little Barasway River

Branch River

Branch

Southeast Arm

Smilin's Pond  
Skin Cabin Pond

Great Gull Pond

Little Barachois River

Branch

ROUTE 91

ROUTE 92

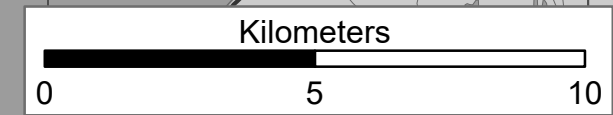
North Harbour

ST. MARY'S BAY

Black Duck River

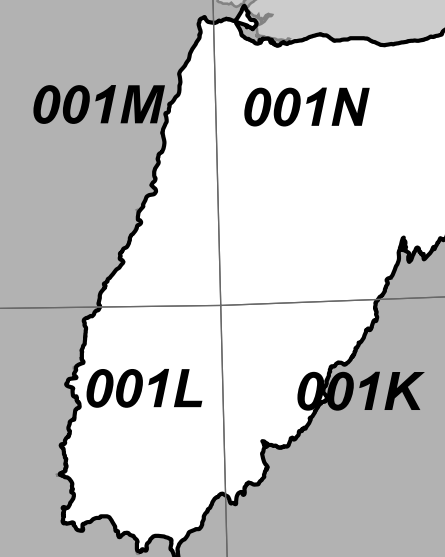
Colinet Arm

1:140,000



NAD1983 Zones 21N and 22N

## National Topographic Series Reference Index 1:250000



The following maps are crossed by the outline of the Cape Shore Moose Management Area 32.

National Topographic Series Map 250,000 Reference List:

001-K, 001-L, 001-M, 001-N

**PACK IT IN - PACK IT OUT**  
Garbage and litter on our landscape is becoming a serious problem. The best and only alternative for garbage is a Pack It In, Pack It Out policy. You carried in all those containers, boxes - packages when they were full; it's a lot easier to carry them out when they are empty. Please take your garbage home with you and dispose of it in the proper manner.

A B C D E F 3 4 5 6 7 8