
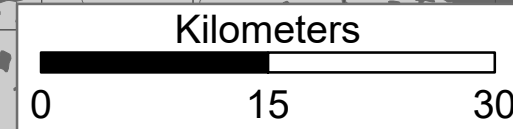


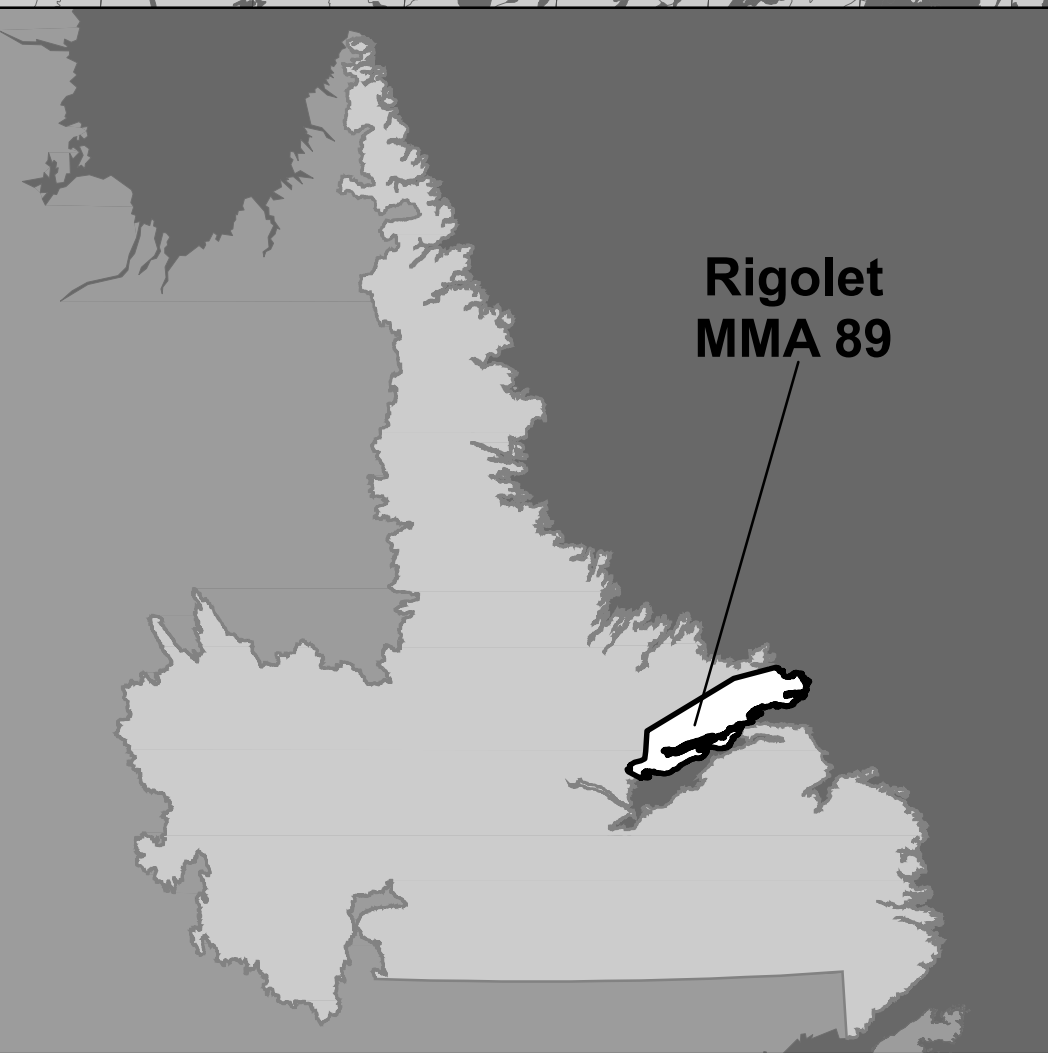
Rigolet Labrador Moose Management Area 89



1:500,000



NAD1983 Zone 21N



MOOSE MANAGEMENT AREA 89 RIGOLET

All that area of Labrador bounded by a line beginning at the intersection of the Labrador coastline and the southern bank of Tom Luscombe Brook, Groswater Bay; then following the coastlines of Groswater Bay, Double Mer, and Valley Bay, Mulligan Bay, and Sebaskachu Bay on Lake Melville in a generally southerly, then westerly, then easterly, then southwesterly direction to 53° 47' 20" North latitude and 59° 56' 28" West longitude; then following a straight line in a generally northwesterly direction to 53° 50' 50" North latitude and 60° 07' 21" West longitude; then following a straight line in a generally northwesterly direction to 53° 52' 03" North latitude and 60° 08' 19" West longitude; then following the northern bank of the southern branch of the Mulligan River in a generally easterly direction to 53° 52' 01" North latitude and 60° 05' 25" West longitude; then following the eastern bank of the northern branch of said river in a generally northerly direction to 53° 54' 34" North latitude and 60° 04' 36" West longitude; then following a straight line in a generally northeasterly direction to 53° 55' 42" North latitude and 60° 01' 21" West longitude; then following a straight line in a generally easterly by northeasterly direction to 53° 56' 29" North latitude and 59° 55' 34" West longitude; then following a straight line in a generally easterly by northeasterly direction to 53° 57' 28" North latitude and 59° 52' 04" West longitude; then following a straight line in a generally northerly by northeasterly direction to 54° 01' 34" North latitude and 59° 51' 18" West longitude; then following a straight line in a generally northerly by northeasterly direction to 54° 12' 8" North latitude and 59° 49' 42" West longitude; then following a straight line in a generally northeasterly direction to a point north of Lake Michael at 54° 38' 25" North latitude and 58° 29' 12" West longitude; then following a straight line in a generally northeasterly direction to a point on the Labrador shoreline near Collarbone Hill at 54° 43' 17" North latitude and 57° 50' 5" West longitude; then following said coastline in a generally southeasterly, then westerly, then southerly, then easterly, then southwesterly direction to the point of commencement; excluding all offshore islands.

Note: This map has been prepared as a convenient reference only. It is not a legal document. The Wildlife Act and Regulations and the Annual Hunting Orders published therein should be consulted for all purposes of interpreting and applying the law. Contact the Newfoundland & Labrador Wildlife Division.

Created by: Wildlife Division
Department of Fisheries, Forestry & Agriculture
Date: November 2020

54° 12' 8" North latitude and
59° 49' 42" West longitude

53° 57' 28" North latitude and
59° 52' 04" West longitude

The Mulligan River at 53°
52' 01" North latitude and
60° 05' 25" West longitude

53° 52' 03" North
latitude and 60° 08'
19" West longitude

53° 50' 50" North latitude and
60° 07' 21" West longitude

53° 47' 20" North latitude and
59° 56' 28" West longitude

54° 38' 25" North latitude and
58° 29' 12" West longitude

54° 43' 17" North latitude and
57° 50' 5" West longitude

WILDLIFE DIVISION HEADQUARTERS
P.O. Box 2007, 192 Wheelers Road
Corner Brook, NL A2H 7S1
(709) 637-2025

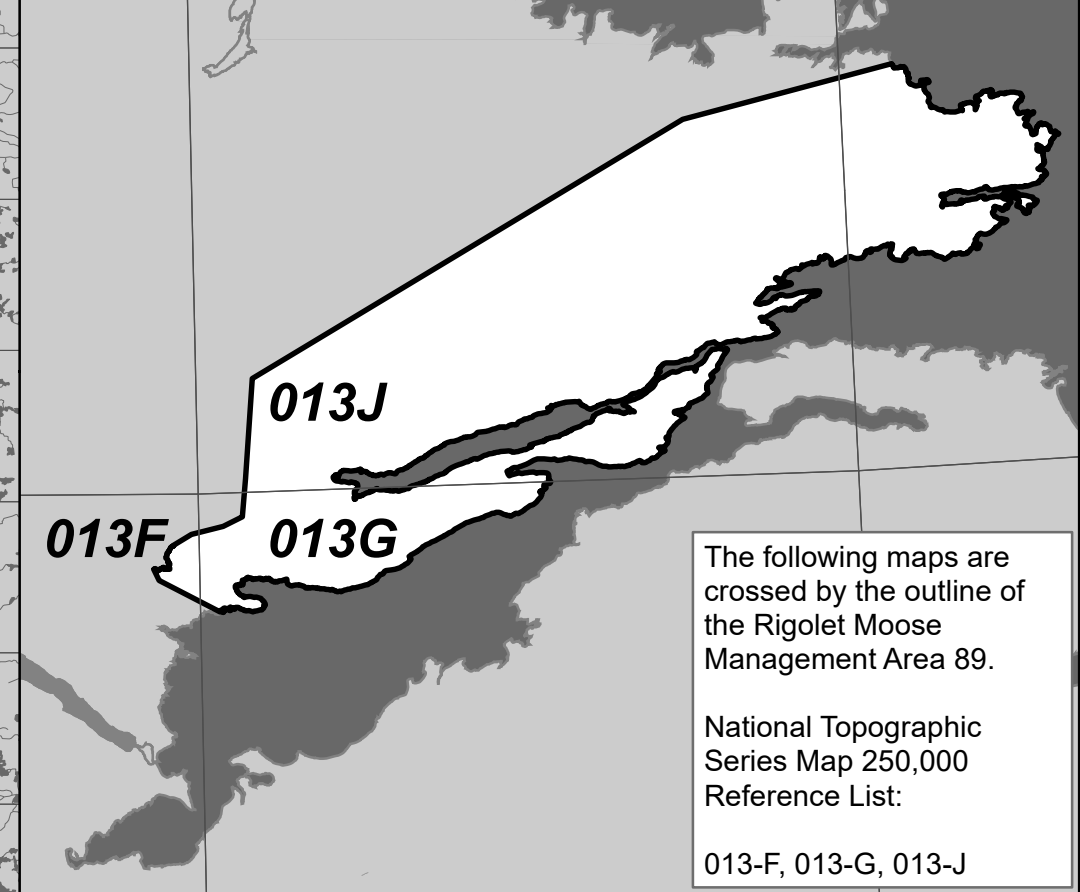
Regional Wildlife Offices
Goose Bay, 896-7930
St. John's, 729-2630

Fish and Wildlife Enforcement
Report Poaching Toll Free 1-877-820-0999
Western Regional Office – 637-2971
Labrador Regional Office – 896-7973
Eastern Regional Office – 729-2192

PACK IT IN – PACK IT OUT
Garbage and litter on our landscape is becoming a serious problem. The best and only alternative for garbage is a Pack It In, Pack It Out policy. You carried in all those containers, boxes, packages when they were full - it's a lot easier to carry them out when they are empty. Please take your garbage home with you and dispose of it in the proper manner.

REGIONAL FORESTRY OFFICES
Labrador, Goudie Building, P.O. Box 3014,
Station B, Happy Valley, A0P 1E0,
896-2732
Western, Forestry Building, Massey Dr., P.O.
Box 2006, Corner Brook, A2H 6J8,
637-2370
Eastern, Gander Public Building, Airport Blvd,
P.O. Box 2222, Gander, A1V 2N9,
256-1450

National Topographic Series Reference Index 1:250000



The following maps are
crossed by the outline of
the Rigolet Moose
Management Area 89.

National Topographic
Series Map 250,000
Reference List:

013-F, 013-G, 013-J

D E F G H I J K L M N O P Q R S T U V W