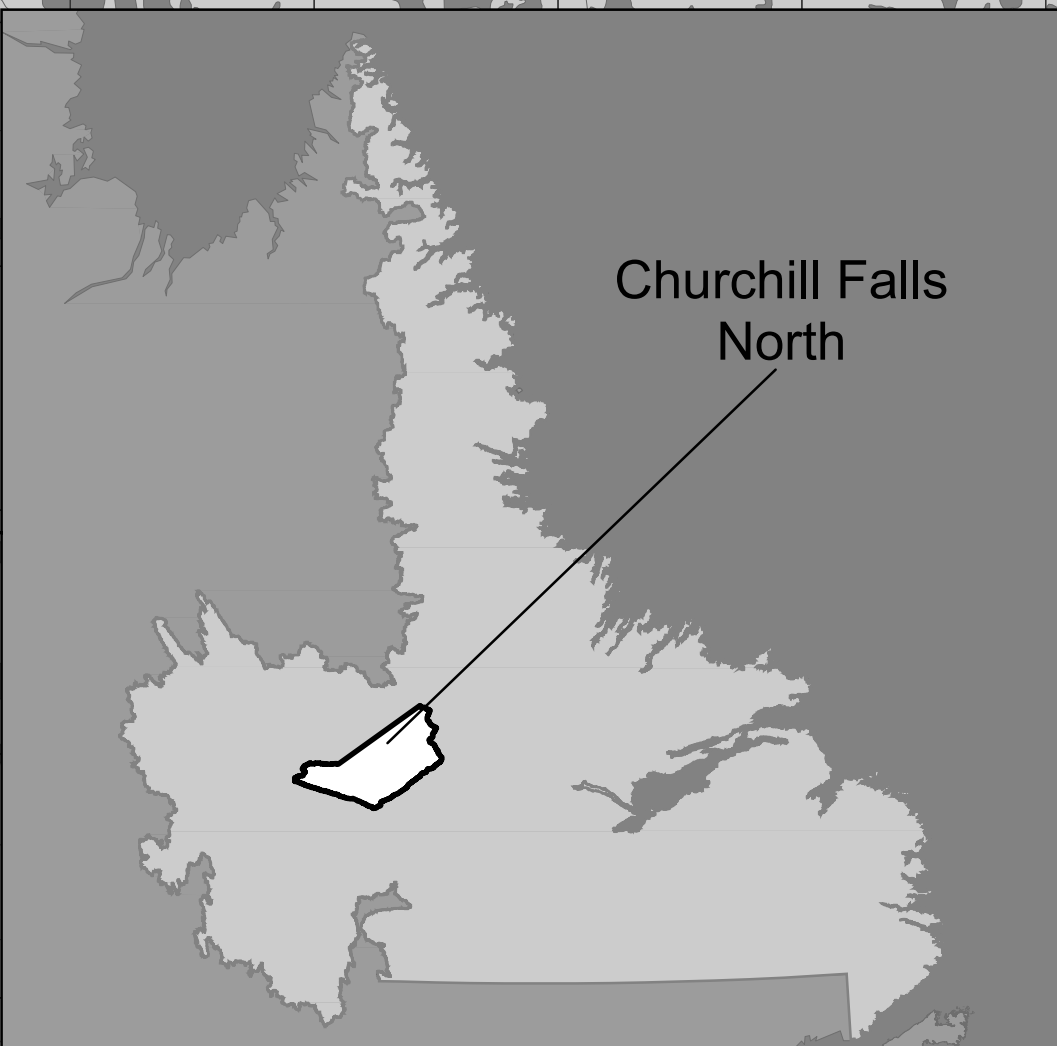



Churchill Falls North Labrador Moose Management Area 95



WILDLIFE DIVISION HEADQUARTERS
 P.O. Box 2007, 192 Wheelers Road
 Corner Brook, NL A2H 7S1
 (709) 637-2025

Regional Wildlife Offices
 Goose Bay, 896-7930
 St. John's, 729-2630

Fish and Wildlife Enforcement
 Report Poaching Toll Free 1-877-820-0999
 Western Regional Office – 637-2971
 Labrador Regional Office – 896-7973
 Eastern Regional Office – 729-2192

Note: This map has been prepared as a convenient reference only. It is not a legal document. The Wildlife Act and Regulations and the Annual Hunting Orders published therein should be consulted for all purposes of interpreting and applying the law. Contact the Newfoundland & Labrador Wildlife Division.

Created by: Wildlife Division
 Department of Fisheries, Forestry & Agriculture
 Date: November 2020

PACK IT IN - PACK IT OUT
 Garbage and litter on our landscape is becoming a serious problem. The best and only alternative for garbage is a Pack It In, Pack It Out policy. You carried in all those containers, boxes, and packages when they were full - it's a lot easier to carry them out when they are empty. Please take your garbage home with you and dispose of it in the proper manner.

**MOOSE MANAGEMENT AREA 95
 CHURCHILL FALLS NORTH**

All that area of Labrador bounded by a line beginning at the northern extremity of Orma Road; then following said road in a generally southeasterly, then southwesterly direction to its intersection with the Trans Labrador Highway; then following the Trans Labrador Highway in a generally southwesterly, then westerly by northwesterly direction to its intersection with the Esker Access Road; then following said road in a generally westerly by northwesterly direction to its intersection with the Lobstick Road; then following said road in a generally northeasterly, then easterly direction to its northeastern extremity; then following a straight line in a northeasterly direction to the point of commencement.

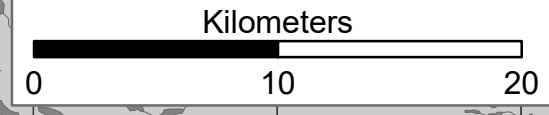
REGIONAL FORESTRY OFFICES
 Labrador, Goudie Building, P.O. Box 3014,
 Station B, Happy Valley, A0P 1E0,
 896-2732
 Western, Forestry Building, Massey Dr., P.O.
 Box 2006, Corner Brook, A2H 6J8,
 637-2370
 Eastern, Gander Public Building, Airport Blvd,
 P.O. Box 2222, Gander, A1V 2N9,
 256-1450

The following maps are crossed by the outline of the Churchill Falls North Moose Management Area 95.

National Topographic Series Reference Index 1:250,000

National Topographic Series Map 250,000 Reference List:
 013-E, 013-L,
 023-I, 023-H

1:310,000



NAD1983 Zone 20N

C D E F G H I J K L M N O P Q R

4
5
6
7
8
9
10
11
12
13
14