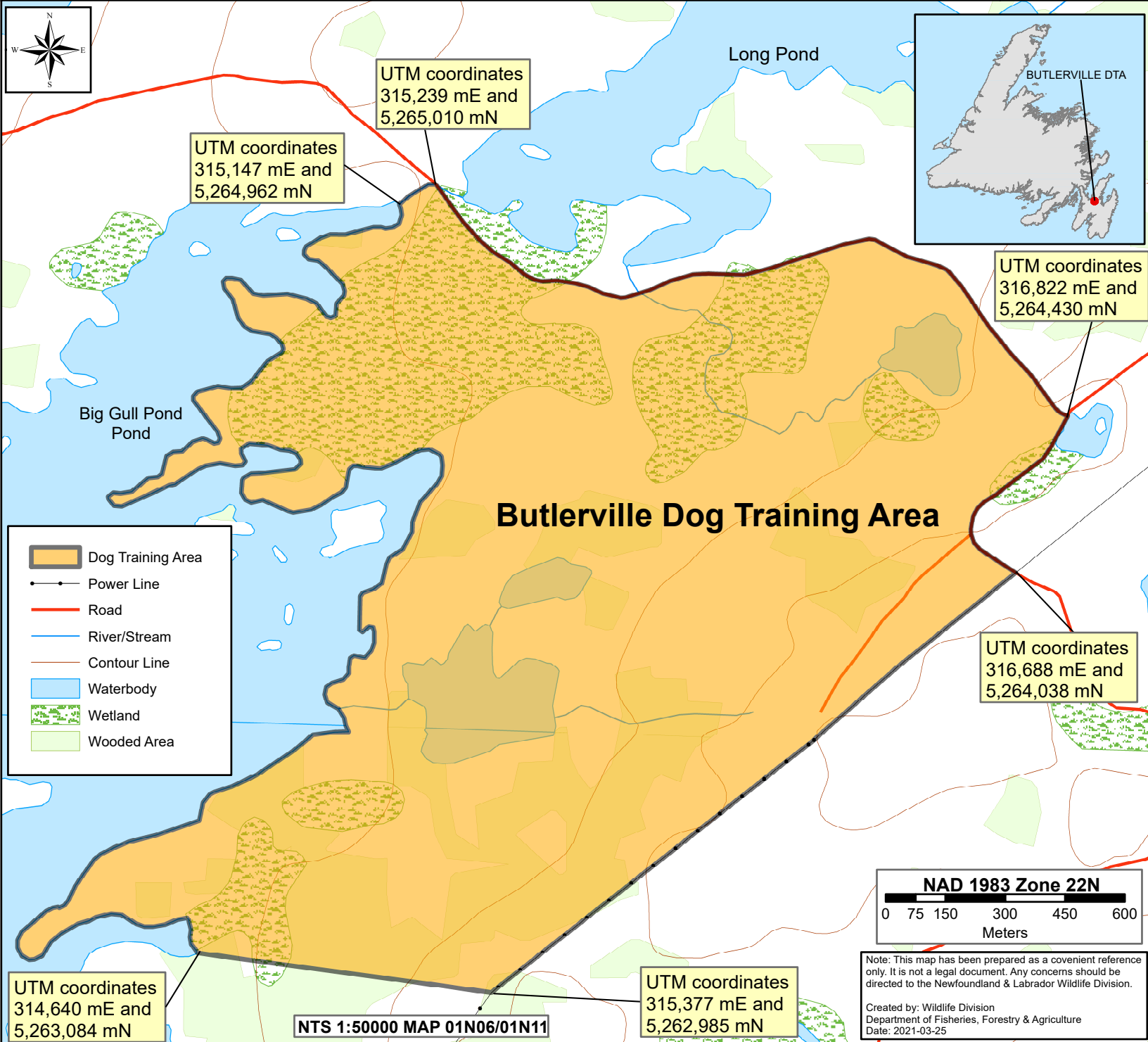
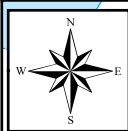




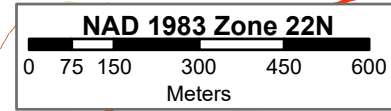
Butlerville Dog Training Area (DTA)

BUTLERVILLE DTA

All that area of the Island of Newfoundland bounded by a line beginning at the intersection of a road and a transmission line at UTM coordinates 316,688 meters east and 5,264,038 meters north; then following said transmission line in a generally southwesterly direction to a point on said transmission line at UTM coordinates 315,377 meters east and 5,262,985 meters north; then following a straight line in a generally westerly direction to a point on the shoreline of a Big Gull Pond at UTM coordinates 314,640 meters east and 5,263,084 meters north; then following the shoreline of Big Gull Pond in a generally northerly direction to a point of confluence with an unnamed stream at UTM coordinates 315,147 meters east and 5,264,962 meters north; then following said unnamed stream in a generally northeasterly direction to its intersection with a forest access road at UTM coordinates 315,239 meters east and 5,265,010 meters north; then following said forest access road in a generally southeasterly, then easterly, then southeasterly direction to its intersection with another forest access road at UTM coordinates 316,822 meters east and 5,264,430 meters north; then following said forest access road in a generally southwesterly then southeasterly direction to the point of commencement.



- Dog Training Area
- Power Line
- Road
- River/Stream
- Contour Line
- Waterbody
- Wetland
- Wooded Area



Note: This map has been prepared as a covenant reference only. It is not a legal document. Any concerns should be directed to the Newfoundland & Labrador Wildlife Division.

Created by: Wildlife Division
Department of Fisheries, Forestry & Agriculture
Date: 2021-03-25

NTS 1:50000 MAP 01N06/01N11