










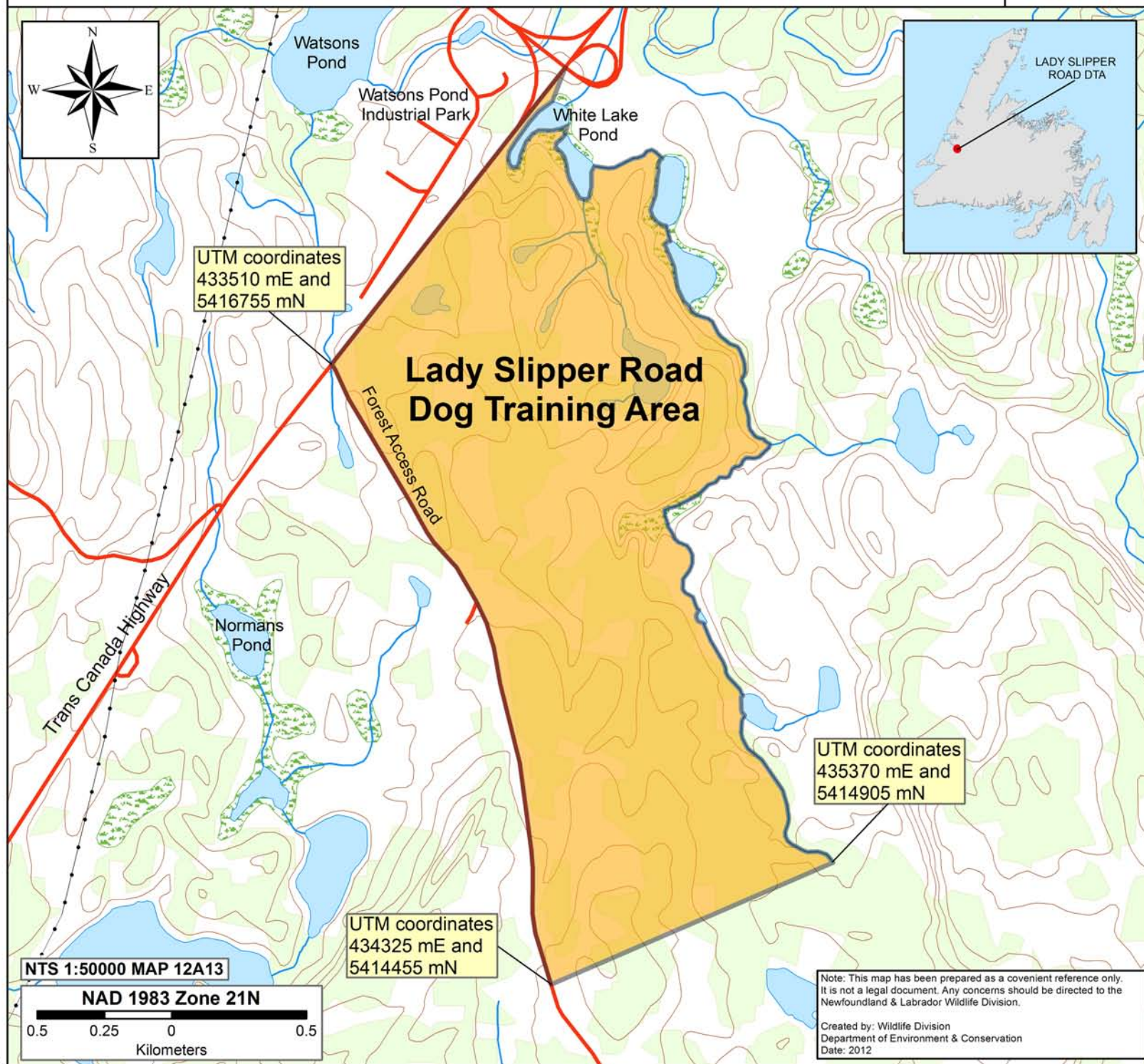


# Lady Slipper Road Dog Training Area (DTA)

## LADY SLIPPER ROAD

All that area of the Island of Newfoundland south of Corner Brook bounded by the intersection of the Lady Slipper Forest Access Road and the Trans Canada Highway, TCH, Route 1 at UTM coordinates 433510 meters east and 5416755 meters north; then following the Lady Slipper Forest Access Road in a generally southeasterly direction to UTM coordinates 434325 meters east and 5414455 meters north; then following a straight line in a generally northeasterly direction to the origin of a brook at UTM coordinates 435370 meters east and 5414905 meters north; then following the southern banks of said brook and its interconnected ponds in a generally northwesterly, then northeasterly, then northwesterly direction to the northernmost tip of White Lake Pond; then following a straight line in a generally northwesterly direction to the intersection of Route 450 with the Trans Canada Highway, TCH, Route 1; then following the Trans Canada Highway, TCH, Route 1 in a generally southwesterly direction to the point of commencement.

-  Dog Training Area
-  Power Line
-  T'Railway
-  Road
-  River/Stream
-  Contour Line
-  Waterbody
-  Wetland
-  Wooded Area



NTS 1:50000 MAP 12A13

NAD 1983 Zone 21N

0.5 0.25 0 0.5  
Kilometers

Note: This map has been prepared as a covenant reference only. It is not a legal document. Any concerns should be directed to the Newfoundland & Labrador Wildlife Division.

Created by: Wildlife Division  
Department of Environment & Conservation  
Date: 2012