












# Molliers, Burin Peninsula Dog Training Area (DTA)

## MOLLIERS

All that area of the Island of Newfoundland bounded by a line beginning at UTM coordinates 603315 meters east and 5216215 meters north on the Molliers forest access and dump road; then following a straight line in a generally northeasterly direction to the western bank of Little Barasway Brook at UTM coordinates 604745 meters east and 5216680 meters north; then following the western bank of Little Barasway Brook in a generally southeasterly direction to UTM coordinates 605745 meters east and 5215185 meters north; then following a straight line in a generally northwesterly direction to its intersection with the Molliers forest access and dump road at UTM coordinates 603470 meters east and 5215420 meters north; then following the Molliers forest access and dump road in a generally northerly direction to the point of commencement.

-  Dog Training Area
-  Power Line
-  T'Railway
-  Road
-  River/Stream
-  Contour
-  Waterbody
-  Wetland
-  Wooded Area

NTS 1:50000 MAP 01M04

