

Grand Falls Labrador Moose Management Area 51

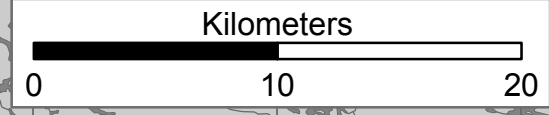


WILDLIFE DIVISION HEADQUARTERS
 P.O. Box 2007, 117 Riverside Drive
 Corner Brook, NL A2H -1M7
 (709) 637-2025

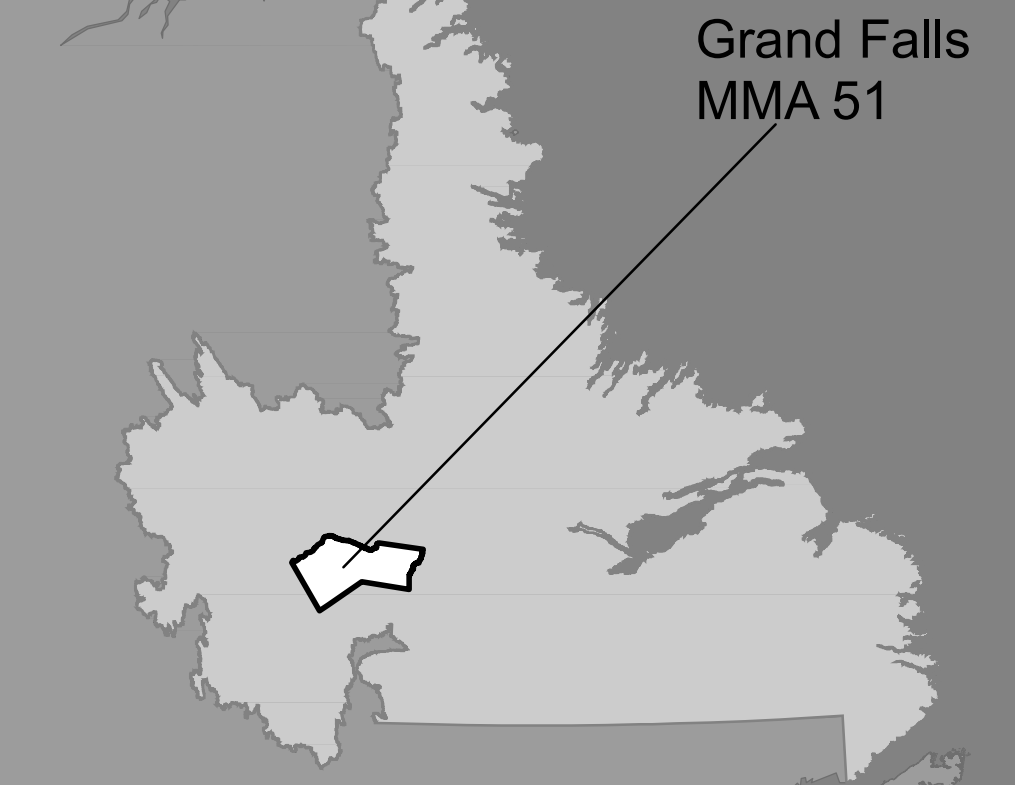
Regional Wildlife Offices
 Goose Bay, 896-5107
 St. John's, 729-2630

Fish and Wildlife Enforcement
 Report Poaching Toll Free 1-800-820-0999
 Western Regional Office – 637-2971
 Labrador Regional Office – 896-7958
 Eastern Regional Office – 729-2192

1:310,000



NAD1983 Zone 20N



Grand Falls
MMA 51

MOOSE MANAGEMENT AREA 51 GRAND FALLS

All that area of Labrador bounded by a line beginning at the intersection of the Trans Labrador Highway, Route 500, and the western bank of the Metchin River; then following the western bank of the Metchin River in a north by northeasterly direction to its confluence with an unnamed lake at 53° 32' 41.88" North latitude and 63° 10' 42.45" West longitude; then following a straight line in a generally westerly direction to its intersection with the Orma Road at 53° 35' 19.39" North latitude and 63° 50' 29.38" West longitude; then following said road in a generally southwesterly direction to its intersection with the Trans Labrador Highway, Route 500; then following said highway in a generally southwesterly, then westerly by northwesterly direction to its intersection with the Esker-Churchill Falls-Goose Bay Access Road; then following the Trans Labrador Highway in a generally southwesterly direction to its intersection with the transmission line, west of the Ossokmanuan Bridge; then following a straight line in a southwesterly direction to the summit of an unnamed hill at 53° 23' 14.9" North latitude and 65° 06' 35.5" West longitude; then following a straight line in a southeasterly direction to the intersection of the west bank of the Atikonak River and the 735 transmission line; then following a straight line in a northeasterly direction to the summit of an unnamed hill at 53° 14' 28.38" North latitude and 64° 04' 14.01" West longitude; then following a straight line in an easterly by southeasterly direction to the summit of an unnamed hill at 53° 11' 15.3" North latitude and 63° 21' 57.0" West longitude; then following a straight line in a northerly direction to the confluence of the Metchin River with the Churchill River, also known as the Grand River or Hamilton River; then following the western bank of the Metchin River in a northeasterly direction to the point of

Intersection of the Trans Labrador Highway with the transmission line west of Ossokmanuan Bridge

Summit of an unnamed hill at 53° 23' 14.9" North latitude and 65° 06' 35.5" West longitude

Summit of an unnamed hill at 53° 14' 28.38" North latitude and 64° 04' 14.01" West longitude

Summit of an unnamed hill at 53° 11' 15.3" North latitude and 63° 21' 57.0" West longitude

Intersection of the west bank of the Atikonak River and the 735 transmission line

REGIONAL FORESTRY OFFICES
 Labrador, Goudie Building, P.O. Box 3014,
 Station B, Happy Valley, A0P 1E0,
 896-2732

Western, Forestry Building, Massey Dr., P.O.
 Box 2006, Corner Brook, A2H 6J8,
 637-2409

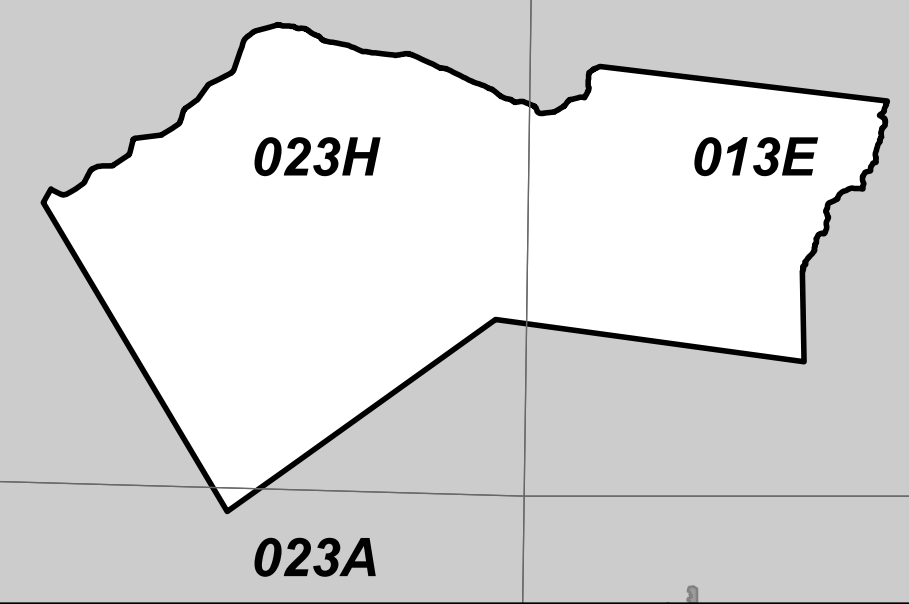
Eastern, Gander Public Building, Airport Blvd.,
 P.O. Box 2222, Gander, A1V 2N9,
 256-1450

PACK IT IN - PACK IT OUT
 Garbage and litter on our landscape is becoming a serious problem. The best and only alternative for garbage is a Pack It In, Pack It Out policy. You carried in all those containers, boxes, and packages when they were full - it's a lot easier to carry them out when they are empty. Please take your garbage home with you and dispose of it in the proper manner.

The following maps are crossed by the outline of the Grand Falls Moose Management Area 51.

National Topographic Reference Index 1:250000

National Topographic Series Map 250,000 Reference List:
 013-E, 023-A, 023-H



Note: This map has been prepared as a convenient reference only. It is not a legal document. The Wildlife Act and Regulations and the Annual Hunting Orders published therein should be consulted for all purposes of interpreting and applying the law. Contact the Newfoundland & Labrador Wildlife Division.

Created by: Wildlife Division
 Department of Environment & Conservation
 Date: July 2014

C D E F G H I J K L M N O P