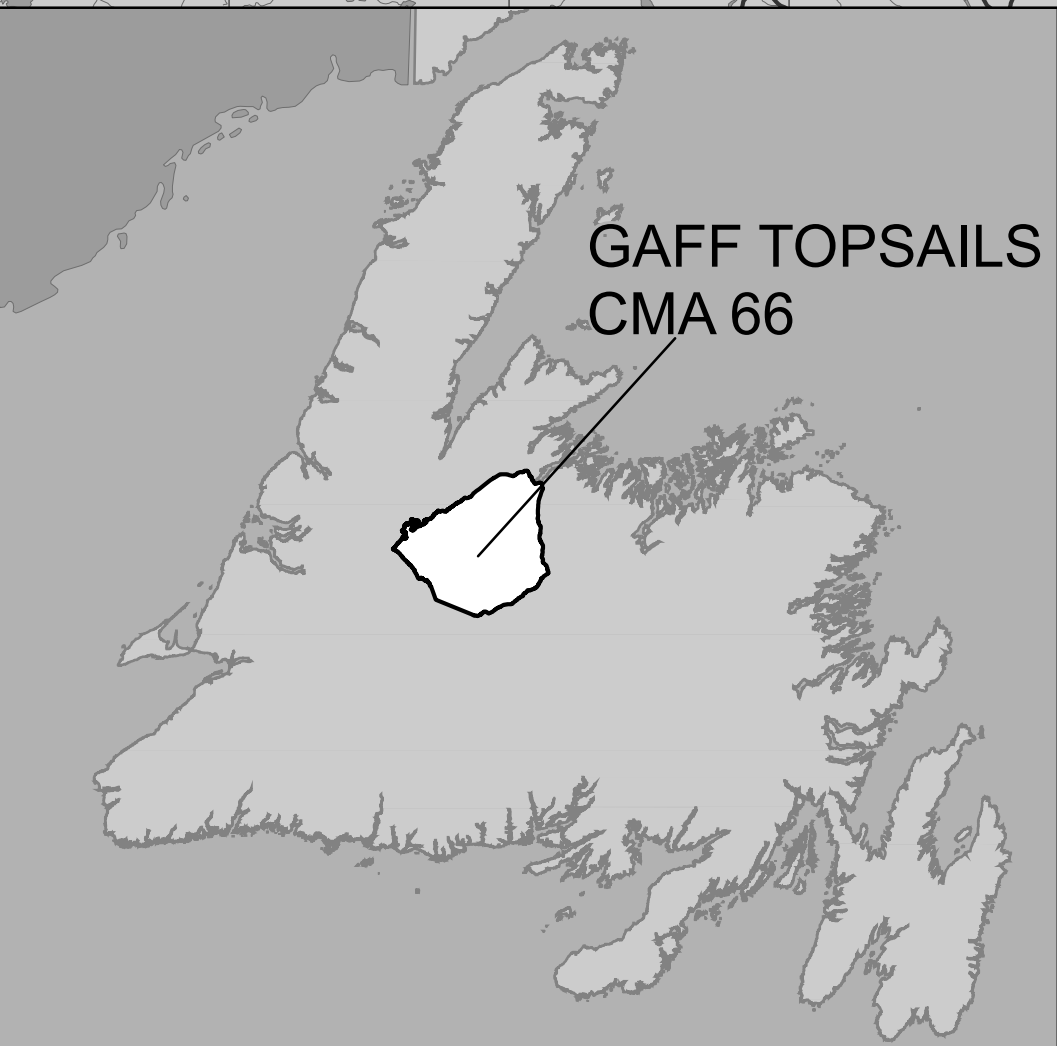
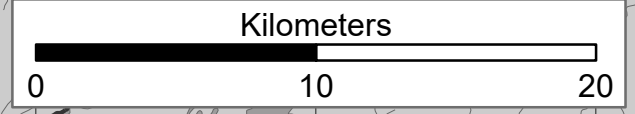


Gaff Topsails Newfoundland Caribou Management Area 66



GAFF TOPSAILS
CMA 66

1:270,000



NAD1983 Zone 21N

CARIBOU MANAGEMENT AREA 66 GAFF TOPSAILS

All that area of the Island of Newfoundland bounded by a line beginning at the confluence of Hinds Brook with Grand Lake; then following the southeastern shorelines of Grand Lake, Sandy Lake, and Birchy Lake in a northeasterly direction to the eastern extremity of Birchy Lake; then following a straight line in an easterly direction to a point on the Trans Canada Highway, TCH, Route 1, at UTM coordinates 527036 metres east and 5466795 metres north; then following the TCH in a northeasterly, then easterly, then southerly direction to the town of Badger; then following Badger to a point on the northern bank of the Exploits River at UTM coordinates 570788 metres east and 5425111 metres north; then following a straight line due south to the southern bank of the Exploits River; then following the southern bank of the Exploits River in a southwesterly direction to the Exploits Dam; then following a straight line in a northwesterly direction to the southwestern extremity of Buchans Lake; then following a straight line in a northwesterly direction to the southwestern abutment of the dam located at Hinds Lake's southeastern extremity; then following the southern and western shorelines of Hinds Lake in a northwesterly direction to its confluence with Hinds Brook; then following the southwestern bank of Hinds Brook in a northwesterly direction to the point of commencement.

Note: This map has been prepared as a convenient reference only. It is not a legal document. The Wildlife Act and Regulations and the Annual Hunting Orders published therein should be consulted for all purposes of interpreting and applying the law. Contact the Newfoundland & Labrador Wildlife Division.

Created by: Wildlife Division
Department of Fisheries, Forestry & Agriculture
Date: November 2020

WILDLIFE DIVISION HEADQUARTERS
P.O. Box 2007, 192 Wheelers Road
Corner Brook, NL A2H 7S1
(709) 637-2025

Regional Wildlife Offices
Goose Bay, 896-7930
St. John's, 729-2630

Fish and Wildlife Enforcement
Report Poaching Toll Free 1-877-820-0999
Western Regional Office - 637-2971
Labrador Regional Office - 896-7973
Eastern Regional Office - 729-2192

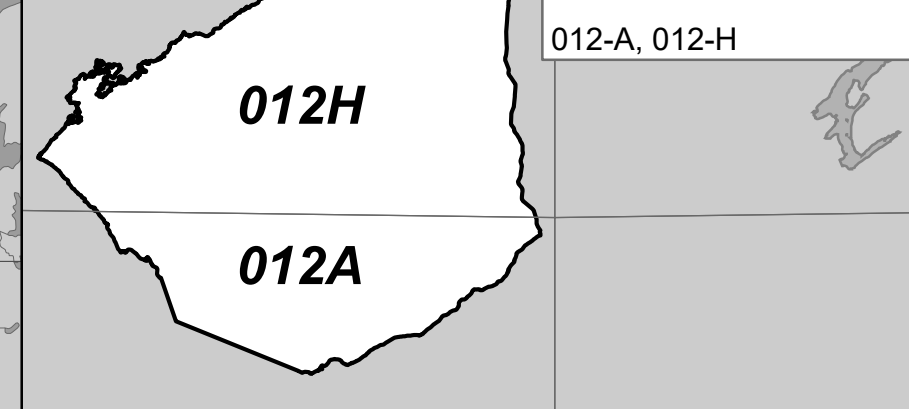
PACK IT IN - PACK IT OUT
Garbage and litter on our landscape is becoming a serious problem. The best and only alternative for garbage is a Pack It In, Pack It Out policy. You carried in all those containers, boxes - packages when they were full; it's a lot easier to carry them out when they are empty. Please take your garbage home with you and dispose of it in the proper manner.

REGIONAL FORESTRY OFFICES
Labrador, Goudie Building, P.O. Box 3014,
Station B, Happy Valley, A0P 1E0,
896-2732
Western, Forestry Building, Massey Dr., P.O.
Box 2006, Corner Brook, A2H 6J8,
637-2370
Eastern, Gander Public Building, Airport Blvd,
P.O. Box 2222, Gander, A1V 2N9,
256-1450

National Topographic Series Reference Index 1:250000

The following maps are crossed by the outline of the Gaff Topsails Caribou Management Area 66.

National Topographic Series Map 250,000 Reference List:



C D E F G H I J K

Confluence of Hinds Brook with Grand Lake

Southwestern abutment of the dam located at Hinds Lake's southeastern extremity

Southwestern extremity of Buchans Lake

Trans Canada Highway at UTM coordinates 527036 mE and 5466795 mN

Northern bank of the Exploits River at UTM coordinates 570788 mE and 5425111 mN

GRAND LAKE

Sandy Lake

Birchy Lake

Sheffield Lake

Barneys Brook

Main Topsail

Gaff Topsail

Mizzen Topsail

Dawes Pond

Hinds Lake

Buchans Lake

RED INDIAN LAKE

Exploits Dam

Millertown

Exploits River

TRAILWAY

Badger

Indian Brook

West Pond

South Pond

HALL'S BAY