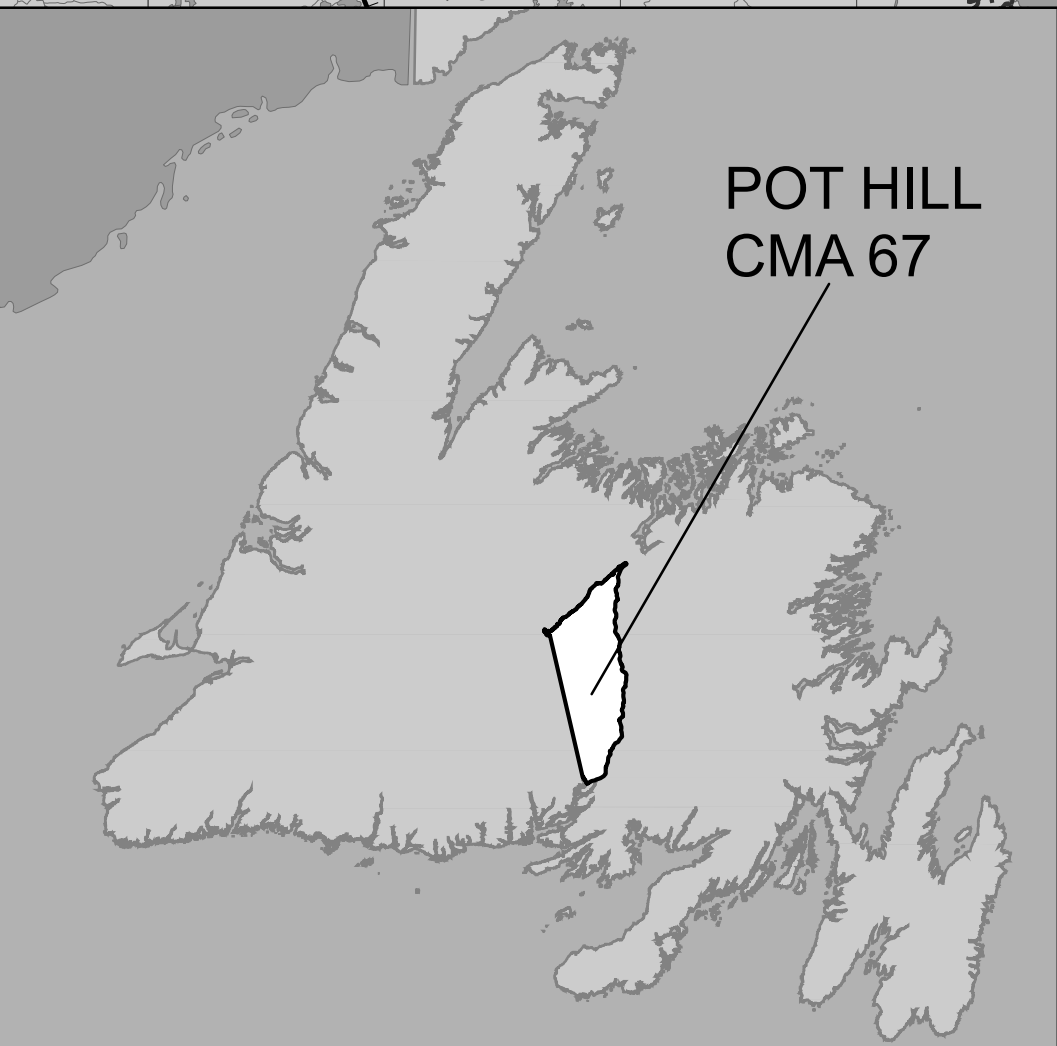

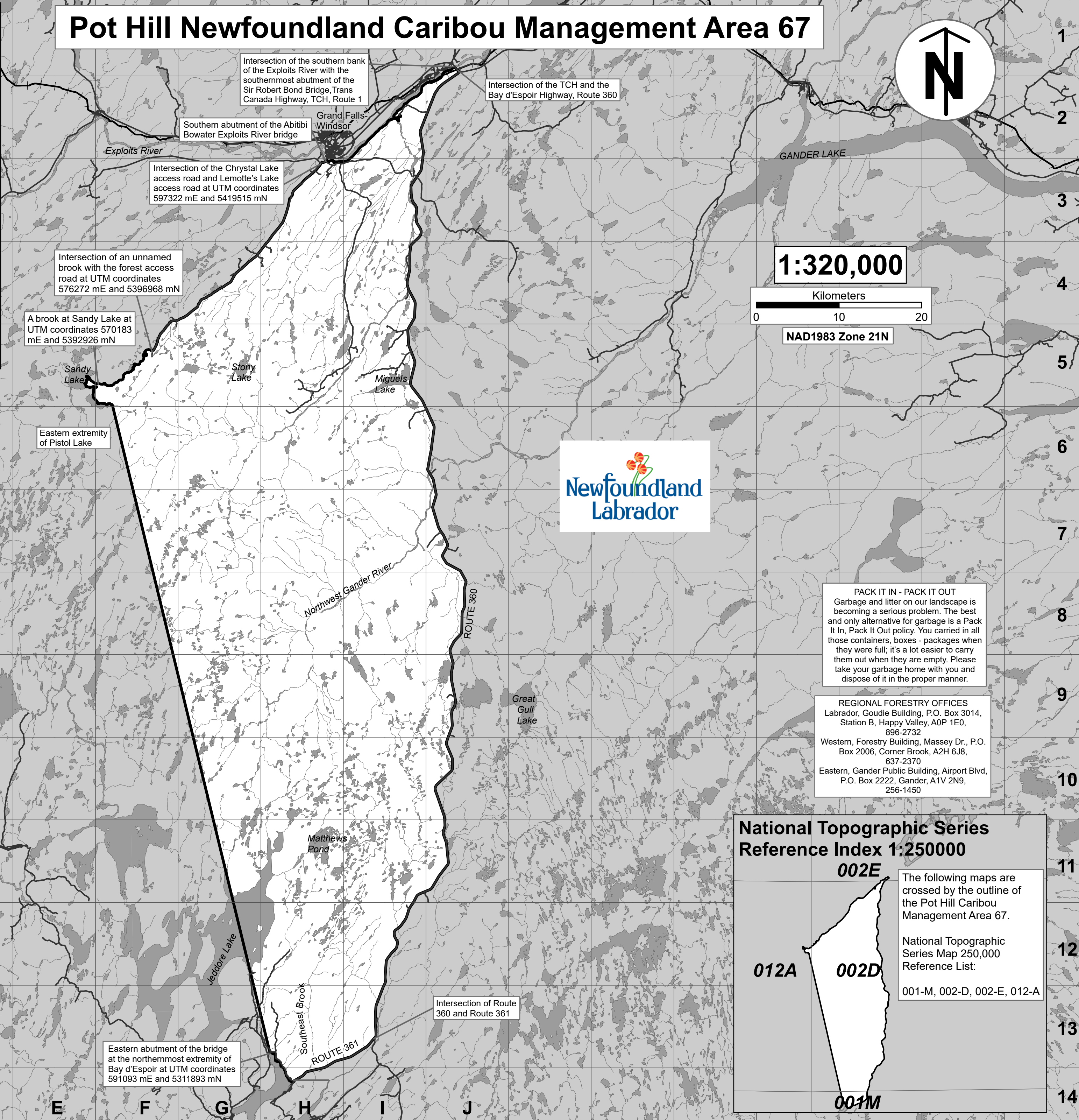


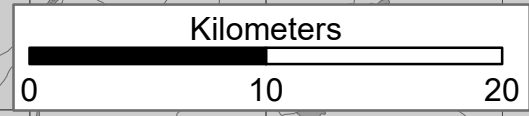
# Pot Hill Newfoundland Caribou Management Area 67



POT HILL  
CMA 67



**1:320,000**



NAD1983 Zone 21N



## CARIBOU MANAGEMENT AREA 67 POT HILL

All that area of the Island of Newfoundland bounded by a line beginning at the confluence of Southeast Brook with Bay d'Espoir; then following the coastline of Bay d'Espoir in a generally northwesterly direction to the eastern abutment of the bridge at the northernmost extremity of Bay d'Espoir at UTM coordinates 591093 metres east and 5311893 metres north; then following a straight line in a northwesterly direction to the eastern extremity of Pistol Lake; then following the northern shoreline of Pistol Lake to an unnamed brook at its northern extremity; then following the eastern bank of said brook in a generally northerly direction to Sandy Lake; then following the eastern shoreline of Sandy Lake to a brook at UTM coordinates 570183 metres east and 5392926 metres north; then following the southern bank of said brook to its intersection with the forest access road at UTM coordinates 576272 metres east and 5396968 metres north; then following this forest access road in a southeasterly direction to its intersection with the Chrystal Lake access road; then following the Chrystal Lake access road in a generally northwesterly direction to its intersection with the Lemotte's Lake access road at UTM coordinates 597322 metres east and 5419515 metres north; then following this forest access road in a northwesterly direction to the southern abutment of the Abitibi Bowater Exploits River bridge; then following the southern bank of the Exploits River in a northeasterly direction to its intersection with the southernmost abutment of the Sir Robert Bond Bridge, Trans Canada Highway, TCH, Route 1; then following the TCH in a southeasterly direction to its intersection with the Bay d'Espoir Highway, Route 360; then following Route 360 in a generally southerly by southwesterly direction to its intersection with Route 361; then following Route 361 in a generally southwesterly direction to Southeast Brook; then following the western bank of Southeast Brook in a southwesterly direction to the point of commencement; excluding all offshore islands.

Note: This map has been prepared as a convenient reference only. It is not a legal document. The Wildlife Act and Regulations and the Annual Hunting Orders published therein should be consulted for all purposes of interpreting and applying the law. Contact the Newfoundland & Labrador Wildlife Division.

**WILDLIFE DIVISION HEADQUARTERS**  
P.O. Box 2007, 192 Wheelers Road  
Corner Brook, NL A2H 7S1  
(709) 637-2025

Regional Wildlife Offices  
Goose Bay, 896-7930  
St. John's, 729-2630

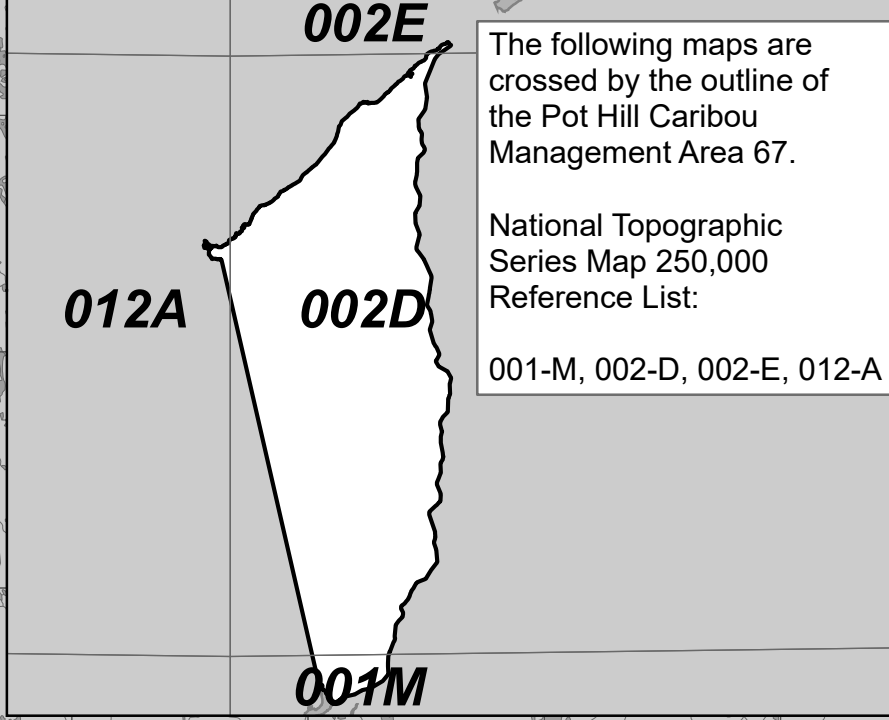
Fish and Wildlife Enforcement  
Report Poaching Toll Free 1-877-820-0999  
Western Regional Office – 637-2971  
Labrador Regional Office – 896-7973  
Eastern Regional Office – 729-2192

Created by: Wildlife Division  
Department of Fisheries, Forestry & Agriculture  
Date: November 2020

**PACK IT IN - PACK IT OUT**  
Garbage and litter on our landscape is becoming a serious problem. The best and only alternative for garbage is a Pack It In, Pack It Out policy. You carried in all those containers, boxes - packages when they were full; it's a lot easier to carry them out when they are empty. Please take your garbage home with you and dispose of it in the proper manner.

**REGIONAL FORESTRY OFFICES**  
Labrador, Goudie Building, P.O. Box 3014,  
Station B, Happy Valley, A0P 1E0,  
896-2732  
Western, Forestry Building, Massey Dr., P.O.  
Box 2006, Corner Brook, A2H 6J8,  
637-2370  
Eastern, Gander Public Building, Airport Blvd,  
P.O. Box 2222, Gander, A1V 2N9,  
256-1450

## National Topographic Series Reference Index 1:250000



The following maps are crossed by the outline of the Pot Hill Caribou Management Area 67.

National Topographic Series Map 250,000 Reference List:

001-M, 002-D, 002-E, 012-A