


Baikie Lake Labrador Moose Management Area 51

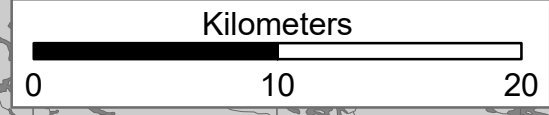


WILDLIFE DIVISION HEADQUARTERS
 P.O. Box 2007, 192 Wheelers Road
 Corner Brook, NL A2H 7S1
 (709) 637-2025

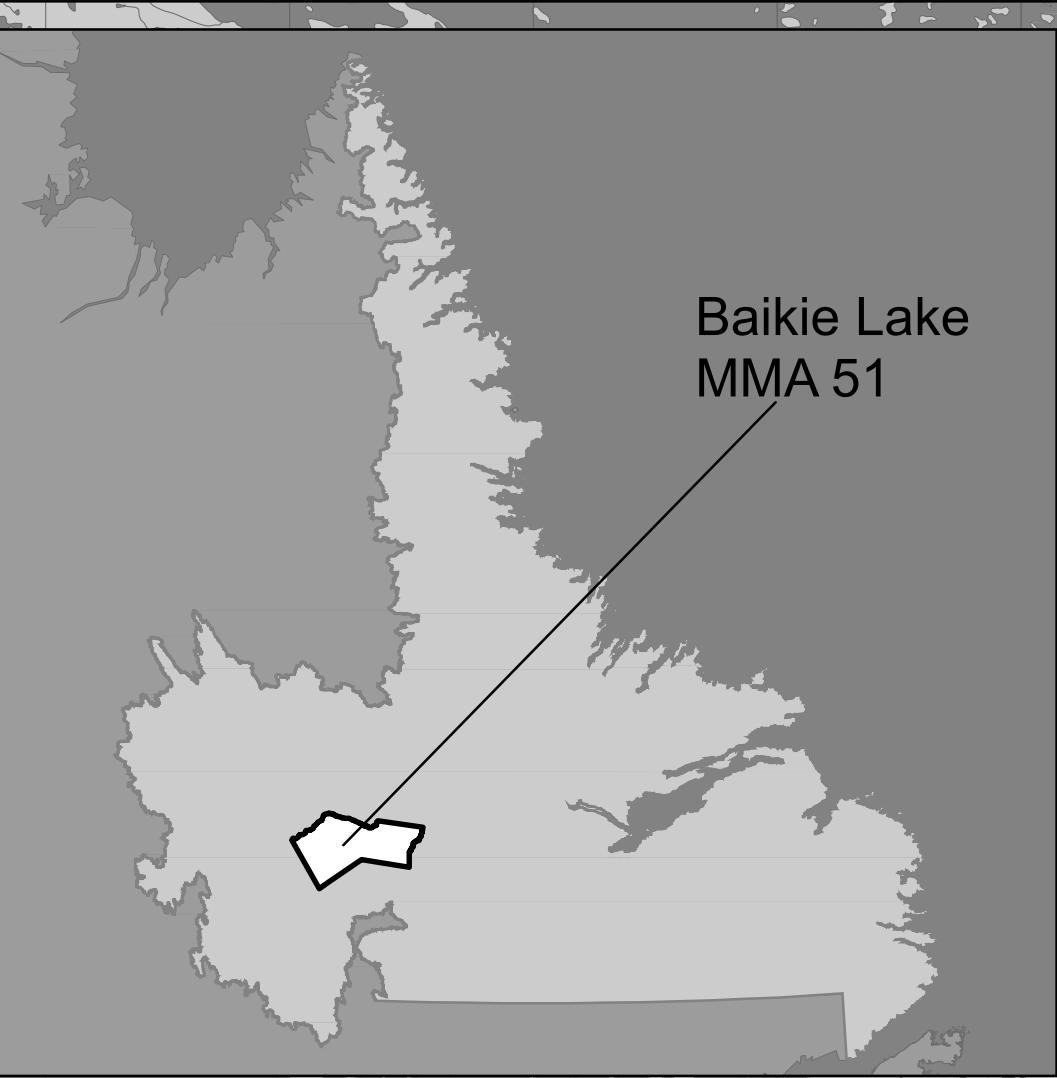
Regional Wildlife Offices
 Goose Bay, 896-7930
 St. John's, 729-2630

Fish and Wildlife Enforcement
 Report Poaching Toll Free 1-877-820-0999
 Western Regional Office – 637-2971
 Labrador Regional Office – 896-7973
 Eastern Regional Office – 729-2192

1:310,000



NAD1983 Zone 20N



Baikie Lake
 MMA 51

Intersection of the Trans
 Labrador Highway, Route
 500 and the Esker-Churchill
 Falls-Goose Bay Access Road

Orma Road at 53° 35' 19.39" North latitude
 and 63° 50' 29.38" West longitude

Intersection of Orma Road with the
 Trans Labrador Highway, Route 500

Confluence of the Metchin River and an
 unnamed lake at 53° 32' 41.88" North
 latitude and 63° 10' 42.45" West longitude

MOOSE MANAGEMENT AREA 51 BAIKIE LAKE

All that area of Labrador bounded by a line beginning at the intersection of the Trans Labrador Highway, Route 500, and the western bank of the Metchin River; then following the western bank of the Metchin River in a north by northeasterly direction to its confluence with an unnamed lake at 53° 32' 41.88" North latitude and 63° 10' 42.45" West longitude; then following a straight line in a generally westerly direction to its intersection with the Orma Road at 53° 35' 19.39" North latitude and 63° 50' 29.38" West longitude; then following said road in a generally southwesterly direction to its intersection with the Trans Labrador Highway, Route 500; then following said highway in a generally southwesterly, then westerly by northwesterly direction to its intersection with the Esker-Churchill Falls-Goose Bay Access Road; then following the Trans Labrador Highway in a generally southwesterly direction to its intersection with the transmission line, west of the Ossokmanuan Bridge; then following a straight line in a southwesterly direction to the summit of an unnamed hill at 53° 23' 14.9" North latitude and 65° 06' 35.5" West longitude; then following a straight line in a southeasterly direction to the intersection of the west bank of the Atikonak River and the 735 transmission line; then following a straight line in a northeasterly direction to the summit of an unnamed hill at 53° 14' 28.38" North latitude and 64° 04' 14.01" West longitude; then following a straight line in an easterly by southeasterly direction to the summit of an unnamed hill at 53° 11' 15.3" North latitude and 63° 21' 57.0" West longitude; then following a straight line in a northerly direction to the confluence of the Metchin River with the Churchill River, also known as the Grand River or Hamilton River; then following the western bank of the Metchin River in a northeasterly direction to the point of commencement.

Intersection of the Trans
 Labrador Highway with the
 transmission line west of
 Ossokmanuan Bridge

Summit of an
 unnamed hill at
 53° 23' 14.9"
 North latitude
 65° 06' 35.5"
 West longitude

Summit of an unnamed hill at
 53° 14' 28.38" North latitude
 64° 04' 14.01" West longitude

Intersection of the Trans
 Labrador Highway, Route
 500 and the western bank
 of the Metchin River

Confluence of the Churchill
 River and the Metchin River

Summit of an unnamed hill at
 53° 11' 15.3" North latitude
 63° 21' 57.0" West longitude

Intersection of the west
 bank of the Atikonak River
 and the 735 transmission line

REGIONAL FORESTRY OFFICES
 Labrador, Goudie Building, P.O. Box 3014,
 Station B, Happy Valley, A0P 1E0,
 896-2732

Western, Forestry Building, Massey Dr., P.O.
 Box 2006, Corner Brook, A2H 6J8,
 637-2370

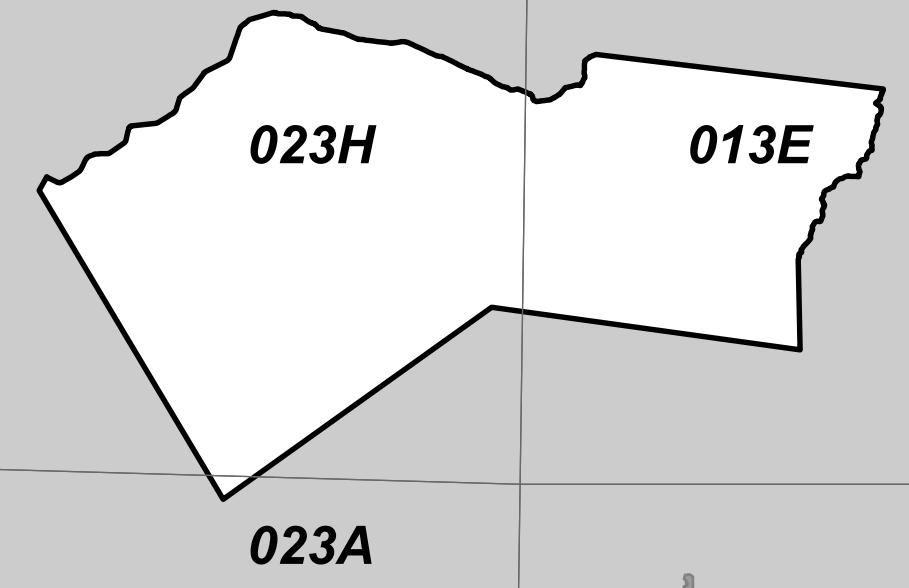
Eastern, Gander Public Building, Airport Blvd,
 P.O. Box 2222, Gander, A1V 2N9,
 256-1450

PACK IT IN - PACK IT OUT
 Garbage and litter on our landscape is
 becoming a serious problem. The best
 and only alternative for garbage is a Pack
 It In, Pack It Out policy. You carried in all
 those containers, boxes, and packages
 when they were full - it's a lot easier to
 carry them out when they are empty.
 Please take your garbage home with you
 and dispose of it in the proper manner.

National Topographic Reference Index 1:250000

The following maps are
 crossed by the outline of
 the Baikie Lake Moose
 Management Area 51.

National Topographic
 Series Map 250,000
 Reference List:
 013-E, 023-A, 023-H



Note: This map has been prepared as a convenient
 reference only. It is not a legal document. The Wildlife
 Act and Regulations and the Annual Hunting Orders
 published therein should be consulted for all purposes
 of interpreting and applying the law. Contact the
 Newfoundland & Labrador Wildlife Division.

C D E F G H I J K L M N O P

5
 6
 7
 8
 9
 10
 11
 12