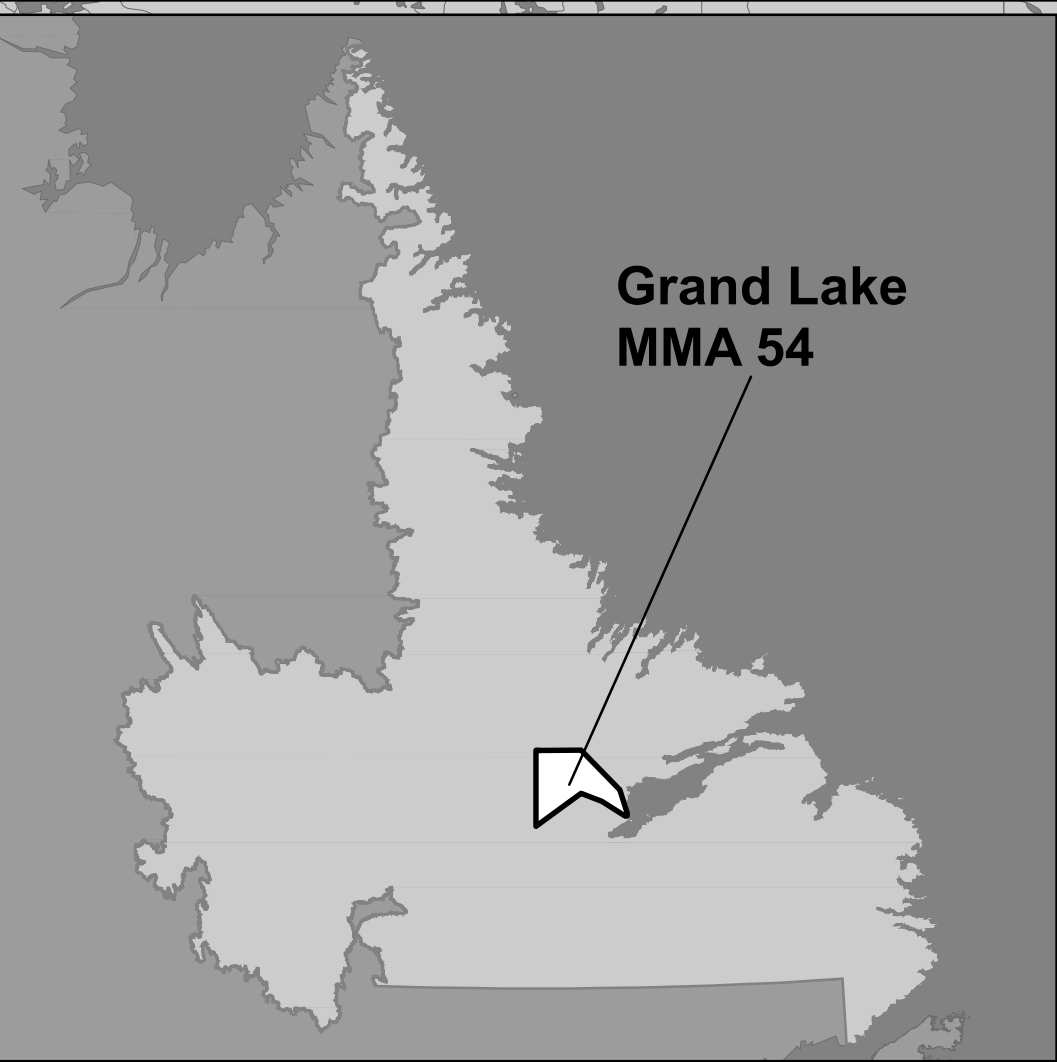


Grand Lake Labrador Moose Management Area 54

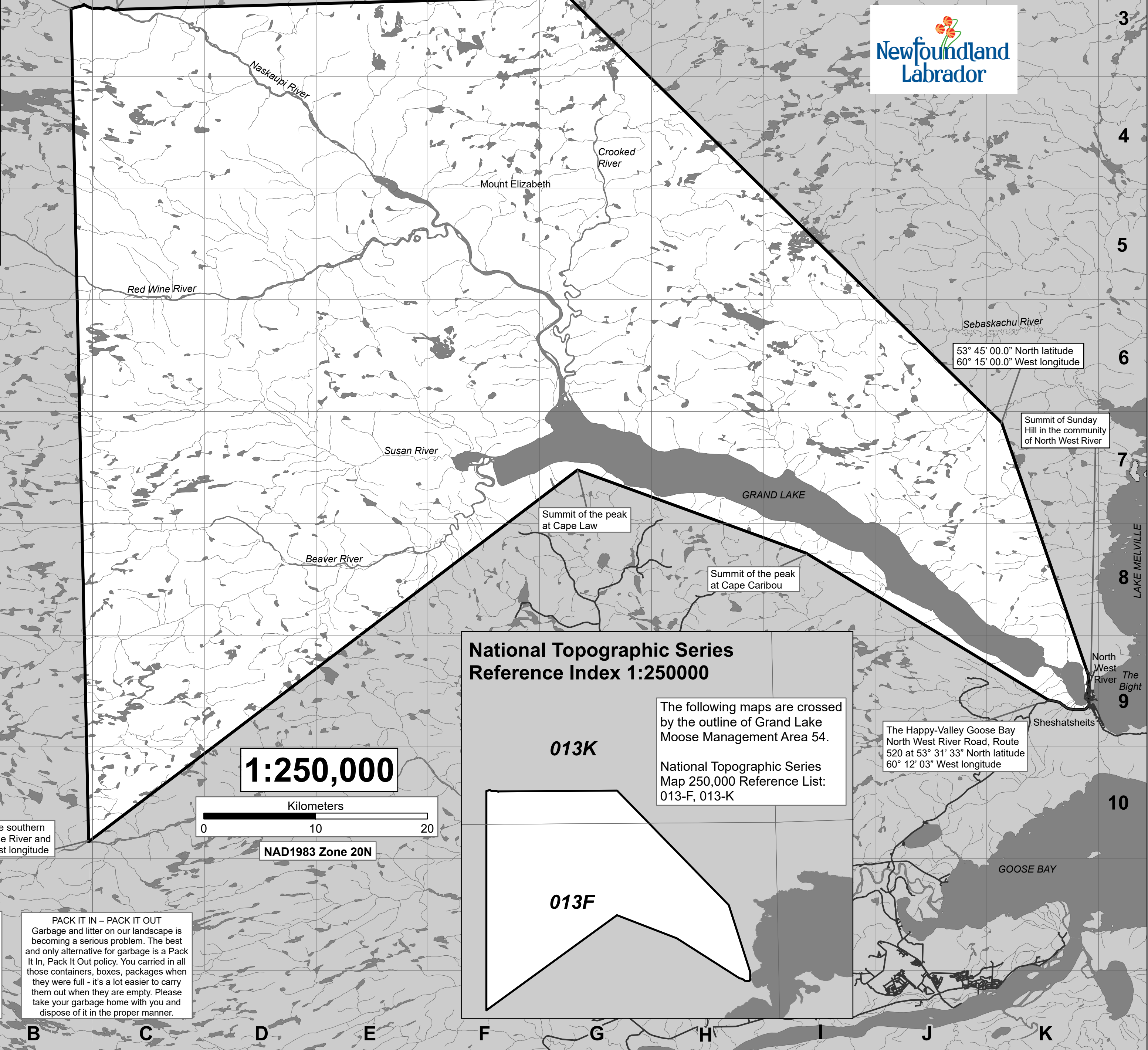


**Grand Lake
MMA 54**

Southern bank of an unnamed brook at 54° 06' 18.86" North latitude 61° 30' 00.0" West longitude

Confluence of the Wapustan River and the Naskaupi River at 54° 06' 08.56" North latitude and 61° 26' 17.63" West longitude

Confluence of Nipishish Lake and the Crooked River



MOOSE MANAGEMENT AREA 54 GRAND LAKE

All that area of Labrador bounded by a line beginning at the intersection of the southern bank of the Goose River and 61° 30' 00.0" West longitude; then following 61° 30' 00.0" West longitude due north to the southern bank of the unnamed brook at 54° 06' 18.86" North latitude; then following the southern bank of this unnamed brook in a generally easterly direction to its confluence with the Wapustan River; then following the southern bank of the Wapustan River to its confluence with the Naskaupi River at 54° 06' 08.56" North latitude and 61° 26' 17.63" West longitude; then following a straight line in an easterly direction to the confluence of Nipishish Lake and the Crooked River; then following a straight line in a southeasterly direction to 53° 45' 00.0" North latitude and 60° 15' 00.0" West longitude; then following a straight line in a southeasterly direction to the summit of Sunday Hill in the community of North West River; then following a straight line due south to the southern abutment of the North West River Bridge; then following the Happy-Valley Goose Bay North West River Road, Route 520, in a generally westerly direction to 53° 31' 33" North latitude and 60° 12' 03" West longitude; then following a straight line in a northwesterly direction to the peak at Cape Caribou; then following a straight line in a northwesterly direction to the peak at Cape Law; then following a straight line in a southwesterly direction to the point of commencement; excluding all offshore islands.

Note: This map has been prepared as a convenient reference only. It is not a legal document. The Wildlife Act and Regulations and the Annual Hunting Orders published therein should be consulted for all purposes of interpreting and applying the law. Contact the Newfoundland & Labrador Wildlife Division.

Created by: Wildlife Division
Department of Fisheries, Forestry & Agriculture
Date: November 2020

WILDLIFE DIVISION HEADQUARTERS
P.O. Box 2007, 192 Wheelers Road
Corner Brook, NL A2H 7S1
(709) 637-2025

Regional Wildlife Offices
Goose Bay, 896-7930
St. John's, 729-2630

Fish and Wildlife Enforcement
Report Poaching Toll Free 1-877-820-0999
Western Regional Office – 637-2971
Labrador Regional Office – 896-7973
Eastern Regional Office – 729-2192

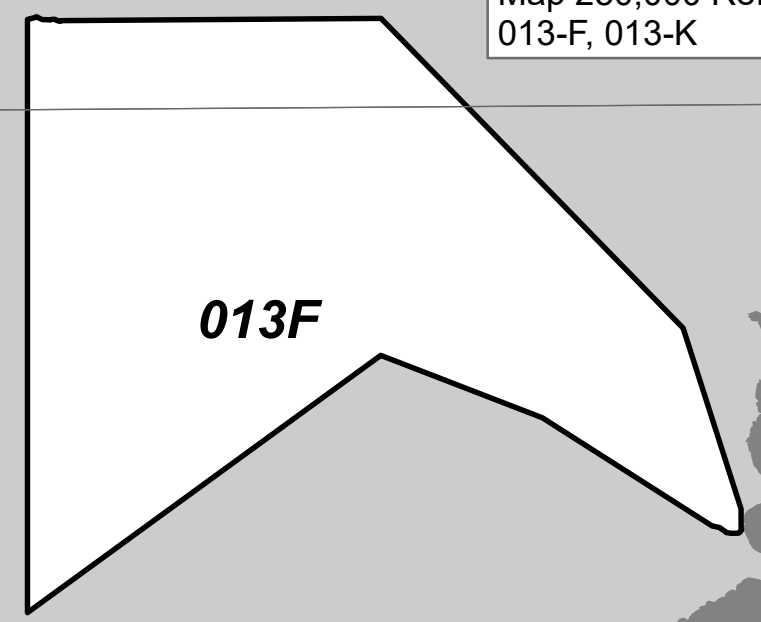
REGIONAL FORESTRY OFFICES
Labrador, Goudie Building, P.O. Box 3014,
Station B, Happy Valley, A0P 1E0,
896-2732
Western, Forestry Building, Massey Dr., P.O.
Box 2006, Corner Brook, A2H 6J8,
637-2370
Eastern, Gander Public Building, Airport Blvd,
P.O. Box 2222, Gander, A1V 2N9,
256-1450

PACK IT IN – PACK IT OUT
Garbage and litter on our landscape is becoming a serious problem. The best and only alternative for garbage is a Pack It In, Pack It Out policy. You carried in all those containers, boxes, packages when they were full - it's a lot easier to carry them out when they are empty. Please take your garbage home with you and dispose of it in the proper manner.

National Topographic Series Reference Index 1:250000

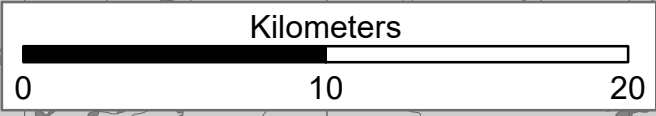
The following maps are crossed by the outline of Grand Lake Moose Management Area 54.

National Topographic Series
Map 250,000 Reference List:
013-F, 013-K



The Happy-Valley Goose Bay North West River Road, Route 520 at 53° 31' 33" North latitude 60° 12' 03" West longitude

Sheshatsheits



1:250,000

NAD1983 Zone 20N

B C D E F G H I J K

3
4
5
6
7
8
9
10

North West River
The Bight

GOOSE BAY

LAKE MELVILLE

Nipishish Lake

Crooked River

Mount Elizabeth

Red Wine River

Susan River

Beaver River

Sebaskachu River

Summit of the peak at Cape Law

Summit of the peak at Cape Caribou

Summit of Sunday Hill in the community of North West River

53° 45' 00.0" North latitude
60° 15' 00.0" West longitude