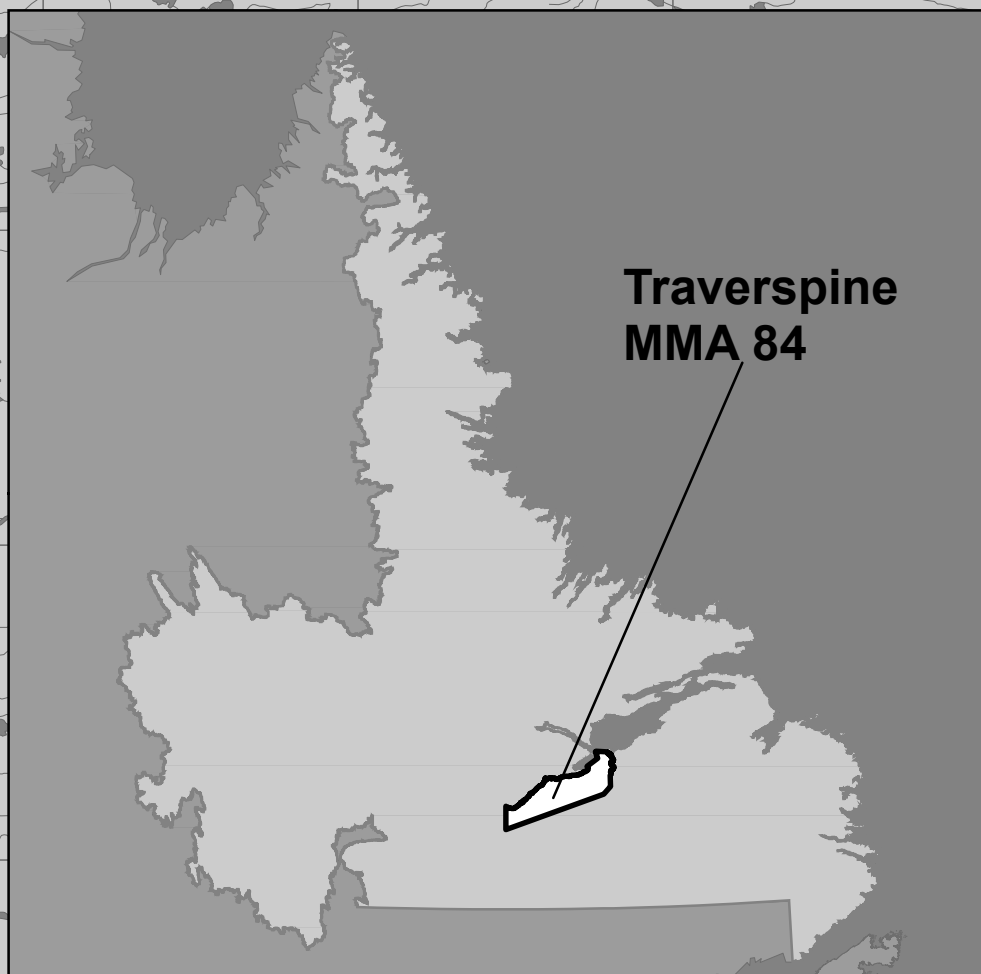
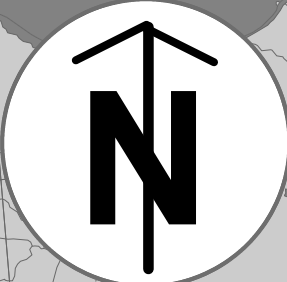


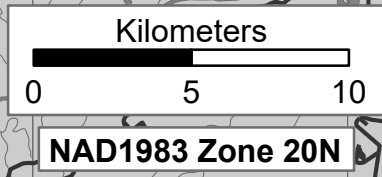
Traverspine Labrador Moose Management Area 84



Traverspine
MMA 84



1:240,000



WILDLIFE DIVISION HEADQUARTERS
P.O. Box 2007, 192 Wheelers Road
Corner Brook, NL A2H 7S1
(709) 637-2025

Regional Wildlife Offices
Goose Bay, 896-7930
St. John's, 729-2630

Fish and Wildlife Enforcement
Report Poaching Toll Free 1-877-820-0999
Western Regional Office – 637-2971
Labrador Regional Office – 896-7973
Eastern Regional Office – 729-2192

PACK IT IN - PACK IT OUT
Garbage and litter on our landscape is becoming a serious problem. The best and only alternative for garbage is a Pack It In, Pack It Out policy. You carried in all those containers, boxes, and packages when they were full - it's a lot easier to carry them out when they are empty. Please take your garbage home with you and dispose of it in the proper manner.

Intersection of the northern bank of the Churchill River and 61° 30' 00" West longitude

Western bank of the Minipi River at 52° 45' 49.9" North latitude and 61° 30' 00" West longitude

REGIONAL FORESTRY OFFICES
Labrador, Goudie Building, P.O. Box 3014,
Station B, Happy Valley, A0P 1E0,
896-2732
Western, Forestry Building, Massey Dr., P.O.
Box 2006, Corner Brook, A2H 6J8,
637-2370
Eastern, Gander Public Building, Airport Blvd,
P.O. Box 2222, Gander, A1V 2N9,
256-1450

MOOSE MANAGEMENT AREA 84
TRAVERSPINE

All that area of Labrador bounded by a line beginning at the intersection of the northern bank of the Churchill River, also known as the Grand River or Hamilton River, and 61° 30' 00" West longitude; then following the northern bank of the Churchill River in a generally northeasterly direction to its outflow into Goose Bay, Lake Melville, also known as Hamilton Inlet, at Geyts Point; then following a straight line in a northeasterly direction to Sandy Point; then following the western shoreline of Lake Melville in a northerly by northwesterly direction to North West Point; then following a straight line in a generally easterly direction to McLean Point; then following the southwestern shoreline of Carter Basin in a generally southeasterly direction to the mouth of Kenemich River; then following the western bank of the Kenemich River in a southerly direction to its confluence with an unnamed brook at 53° 15' 51.95" North latitude and 59° 49' 56.79" West longitude; then following a straight line in a southerly direction to 53° 10' 00" North latitude and 59° 50' 00" West longitude; then following a straight line in a southwesterly direction to the confluence of the Kenamu River and South Branch River; then following a straight line in a southwesterly direction to the western bank of the Minipi River at 52° 45' 49.9" North latitude and 61° 30' 00" West longitude; then following a straight line due north to the point of commencement.

National Topographic Series Reference Index 1:250000

The following maps are crossed by the outline of the Traverspine Moose Management Area 84.

National Topographic Series Map 250,000 Reference List:
013-C, 013-F, 013-G

Confluence of the Kenemich River with an unnamed brook at 53° 15' 51.95" North latitude and 59° 49' 56.79" West longitude

53° 10' 00" North latitude
59° 50' 00" West longitude

Confluence of the Kenamu River and the South Branch River

Created by: Wildlife Division
Department of Fisheries, Forestry & Agriculture
Date: November 2020

Note: This map has been prepared as a convenient reference only. It is not a legal document. The Wildlife Act and Regulations and the Annual Hunting Orders published therein should be consulted for all purposes of interpreting and applying the law. Contact the Newfoundland & Labrador Wildlife Division.

E F G H I J K L M N O P

5
6
7
8
9
10
11
12
13
14