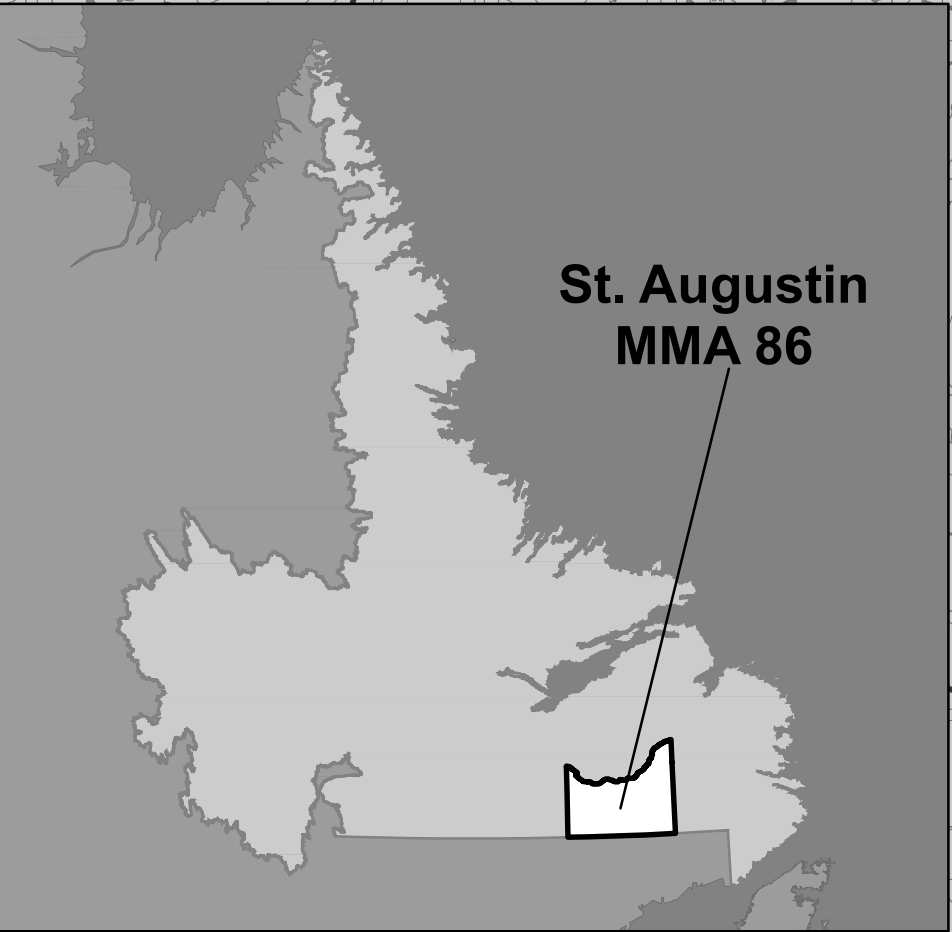


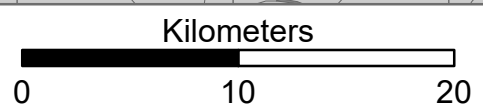
# St. Augustin Labrador Moose Management Area 86



St. Augustin  
MMA 86



1:350,000



NAD1983 Zone 21N

**MOOSE MANAGEMENT AREA 86  
ST. AUGUSTIN**

All that area of Labrador bounded by a line beginning at 52° 00' 00" North latitude and 58° 00' 00" West longitude; then following the Quebec-Labrador boundary due west to 52° 00' 00" North latitude and 59° 50' 00" West longitude; then following a straight line due north along 59° 50' 00" West longitude to its intersection with the Trans Labrador Highway; then following the Trans Labrador Highway in a generally southeasterly, then easterly, then northeasterly direction to its intersection with 58° 00' 00" West longitude; then following a straight line due south to the point of commencement.

Note: This map has been prepared as a convenient reference only. It is not a legal document. The Wildlife Act and Regulations and the Annual Hunting Orders published therein should be consulted for all purposes of interpreting and applying the law. Contact the Newfoundland & Labrador Wildlife Division.

Created by: Wildlife Division  
Department of Fisheries, Forestry & Agriculture  
Date: November 2020

**WILDLIFE DIVISION HEADQUARTERS**  
P.O. Box 2007, 192 Wheelers Road  
Corner Brook, NL A2H 7S1  
(709) 637-2025

Regional Wildlife Offices  
Goose Bay, 896-7930  
St. John's, 729-2630

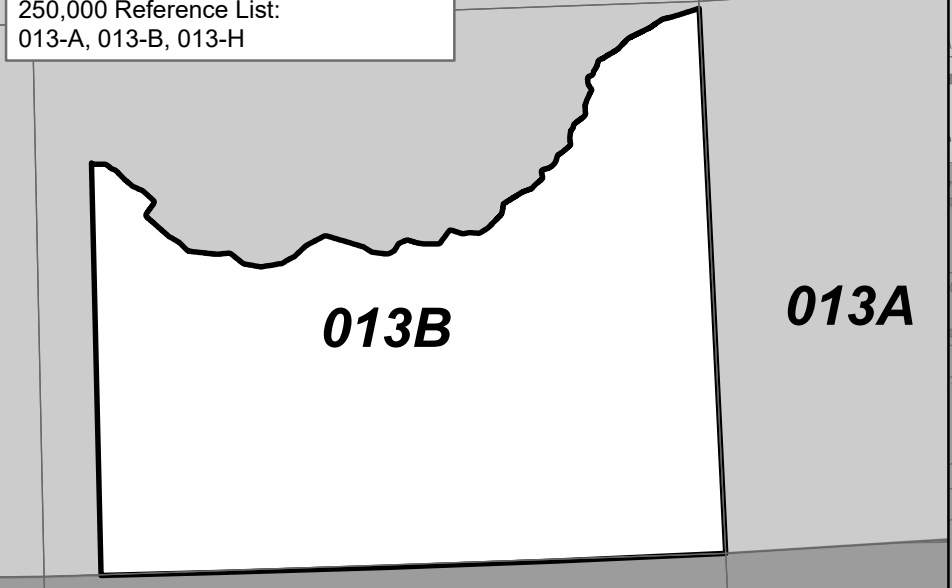
Fish and Wildlife Enforcement  
Report Poaching Toll Free 1-877-820-0999  
Western Regional Office – 637-2971  
Labrador Regional Office – 896-7973  
Eastern Regional Office – 729-2192

**REGIONAL FORESTRY OFFICES**  
Labrador, Goudie Building, P.O. Box 3014,  
Station B, Happy Valley, A0P 1E0,  
896-2732  
Western, Forestry Building, Massey Dr., P.O.  
Box 2006, Corner Brook, A2H 6J8,  
637-2370  
Eastern, Gander Public Building, Airport Blvd.,  
P.O. Box 2222, Gander, A1V 2N9,  
256-1450

## National Topographic Series Reference Index 1:250000

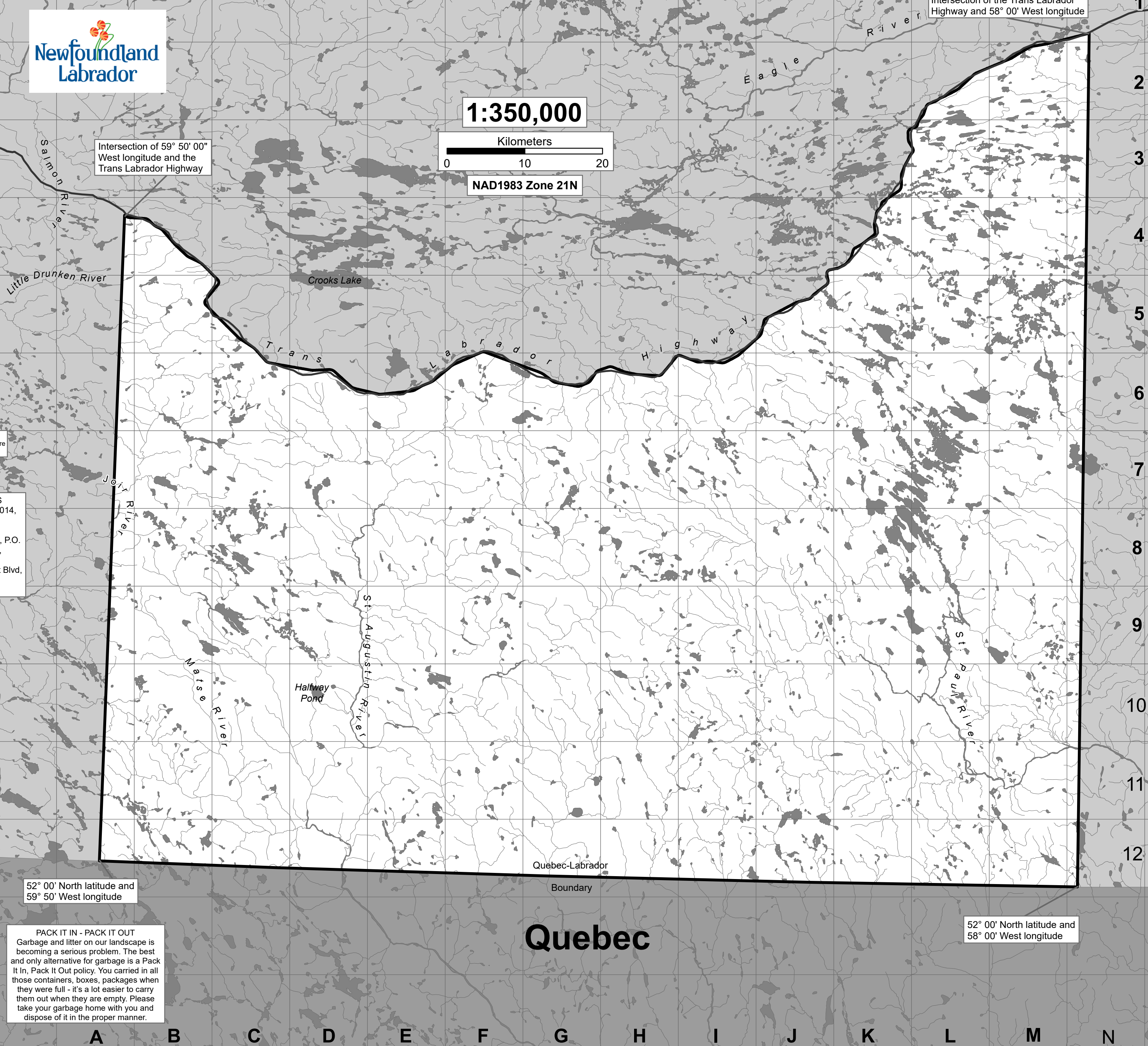
The following maps are crossed by the outline of the St. Augustin Moose Management Area 86.

National Topographic Series Map  
250,000 Reference List:  
013-A, 013-B, 013-H



52° 00' North latitude and  
59° 50' West longitude

**PACK IT IN - PACK IT OUT**  
Garbage and litter on our landscape is becoming a serious problem. The best and only alternative for garbage is a Pack It In, Pack It Out policy. You carried in all those containers, boxes, packages when they were full - it's a lot easier to carry them out when they are empty. Please take your garbage home with you and dispose of it in the proper manner.



Intersection of the Trans Labrador Highway and 58° 00' West longitude

Quebec-Labrador Boundary

**Quebec**

52° 00' North latitude and  
58° 00' West longitude

A B C D E F G H I J K L M N

1  
2  
3  
4  
5  
6  
7  
8  
9  
10  
11  
12