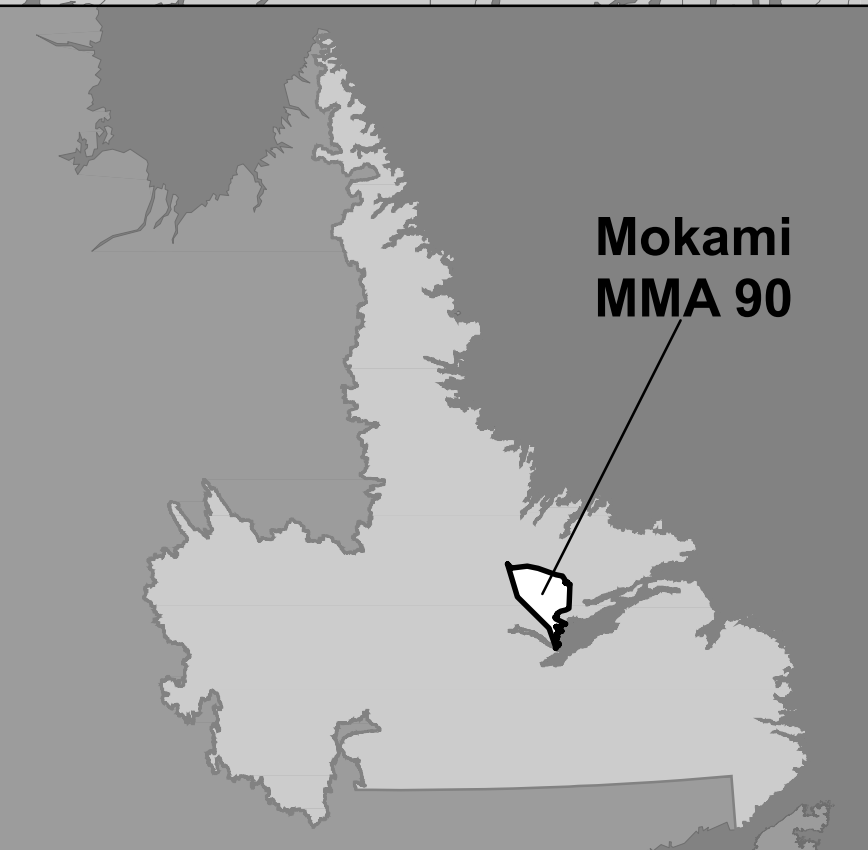


# Mokami Labrador Moose Management Area 90



**Mokami  
MMA 90**



**MOOSE MANAGEMENT AREA 90  
MOKAMI**

All that area of Labrador bounded by a line beginning at 53° 47' 20" North latitude and 59° 56' 28" West longitude; then following a straight line in a generally northwesterly direction to 53° 50' 50" North latitude and 60° 07' 21" West longitude; then following a straight line in a generally northwesterly direction to 53° 52' 03" North latitude and 60° 08' 19" West longitude on the northern bank of the Mulligan River; then following the northern bank of the southern branch of the Mulligan River in a generally easterly direction to 53° 52' 01" North latitude and 60° 05' 25" West longitude; then following the western bank of the northern branch of said river in a generally northerly by northeasterly direction to 53° 54' 34" North latitude and 60° 04' 36" West longitude; then following a straight line in a generally northeasterly direction to 53° 55' 42" North latitude and 60° 01' 21" West longitude; then following a straight line in a generally easterly by northeasterly direction to 53° 56' 29" North latitude and 59° 55' 34" West longitude; then following a straight line in a generally easterly by northeasterly direction to 53° 57' 28" North latitude and 59° 52' 04" West longitude; then following a straight line in a generally northerly by northeasterly direction to 54° 01' 34" North latitude and 59° 51' 18" West longitude; then following a straight line in a generally northerly by northeasterly direction to 54° 13' 09" North latitude and 59° 49' 32" West longitude on the southern bank of Main River; then following the southern bank of Main River in a generally westerly by northwesterly direction to 54° 14' 21" North latitude and 59° 54' 51" West longitude; then following a straight line due north to 54° 14' 24" North latitude and 59° 54' 51" West longitude; then following a straight line in a generally northerly by northwesterly direction to 54° 16' 33" North latitude and 59° 55' 16" West longitude; then following a straight line in a generally northwesterly direction to 54° 18' 55" North latitude and 59° 57' 31" West longitude; then following a straight line in a generally westerly by northwesterly direction to 54° 19' 57" North latitude and 60° 04' 47" West longitude; then following a straight line in a generally westerly by northwesterly direction to 54° 24' 37" North latitude and 60° 24' 47" West longitude; then following a straight line in a generally westerly by northwesterly direction to 54° 26' 22" North latitude and 60° 37' 04" West longitude; then following a straight line in a generally westerly by southwesterly direction to 54° 25' 33" North latitude and 60° 54' 56" West longitude; then following a straight line in a generally northwesterly direction to 54° 28' 17.7" North latitude and 60° 59' 13.5" West longitude; then following a straight line in a southeasterly direction to the confluence of Nipishish Lake and the Crooked River; then following a straight line in a southeasterly direction to 53° 45' 00" North latitude and 60° 15' 00" West longitude; then following a straight line in a southeasterly direction to the summit of Sunday Hill in the community of North West River; then following a straight line due south to the southern abutment of the North West River Bridge; then following the northern bank of Northwest River in an easterly direction to its confluence with Lake Melville; then following the shoreline of Lake Melville in a north by northeasterly direction to the point of commencement; excluding all offshore islands.

54° 28' 17.7" North latitude and  
60° 59' 13.5" West longitude

54° 25' 33" North latitude and  
60° 54' 56" West longitude

54° 26' 22" North latitude and  
60° 37' 04" West longitude

54° 19' 57" North latitude and  
60° 04' 47" West longitude

54° 18' 55" North latitude and  
59° 57' 31" West longitude

54° 14' 21" North latitude and  
59° 54' 51" West longitude

The southern bank of  
Main River at 54° 13' 09"  
North latitude and 59°  
49' 32" West longitude

Confluence of Nipishish  
Lake and the Crooked River

53° 57' 28" North latitude and  
59° 52' 04" West longitude

53° 55' 42" North latitude and  
60° 01' 21" West longitude

53° 52' 01" North latitude and  
60° 05' 25" West longitude

The northern bank of the Mulligan  
River at 53° 52' 05.4" North latitude  
and 60° 08' 19.3" West longitude

53° 50' 50" North latitude and  
60° 07' 21" West longitude

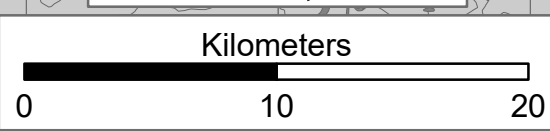
53° 45' 00" North latitude and  
60° 15' 00" West longitude

53° 47' 20" North latitude and  
59° 56' 28" West longitude

Summit of Sunday Hill in the  
community of North West River

Southern abutment of the  
North West River Bridge

**1:300,000**



**NAD1983 Zone 20N**

**WILDLIFE DIVISION HEADQUARTERS**  
P.O. Box 2007, 192 Wheelers Road  
Corner Brook, NL A2H 7S1  
(709) 637-2025

Regional Wildlife Offices  
Goose Bay, 896-7930  
St. John's, 729-2630

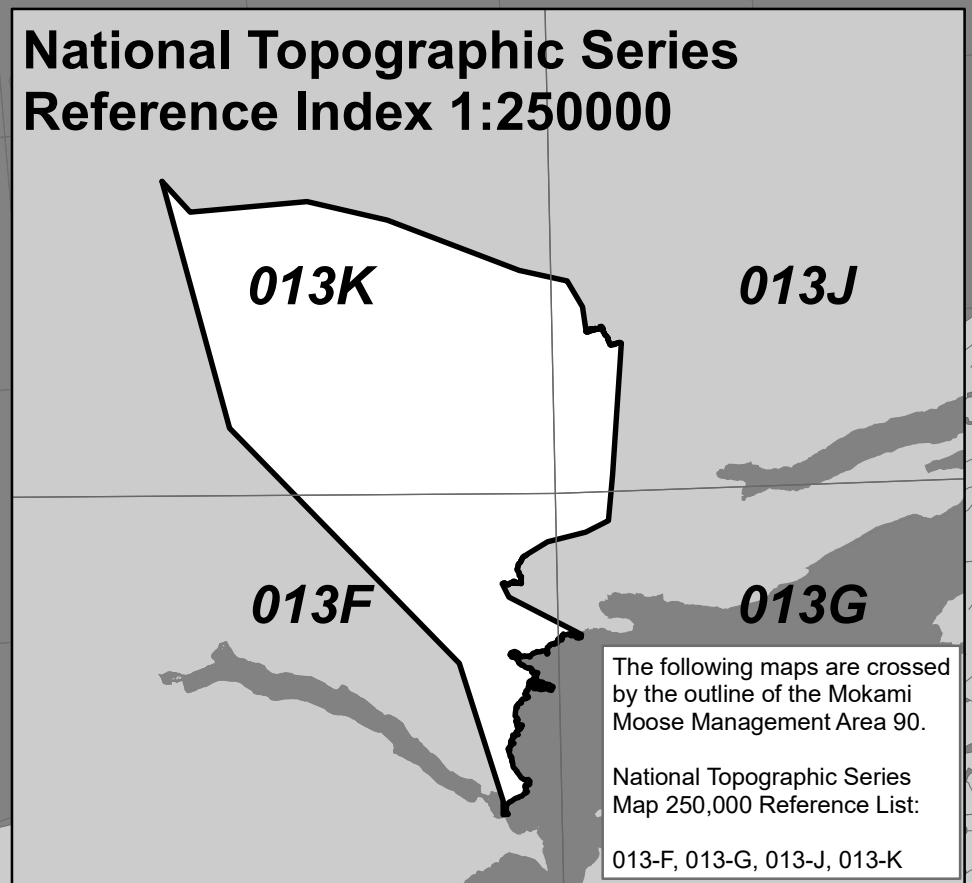
Fish and Wildlife Enforcement  
Report Poaching Toll Free 1-877-820-0999  
Western Regional Office – 637-2971  
Labrador Regional Office – 896-7973  
Eastern Regional Office – 729-2192

Created by: Wildlife Division  
Department of Fisheries, Forestry & Agriculture  
Date: November 2020

Note: This map has been prepared as a convenient reference only. It is not a legal document. The Wildlife Act and Regulations and the Annual Hunting Orders published therein should be consulted for all purposes of interpreting and applying the law. Contact the Newfoundland & Labrador Wildlife Division.

**PACK IT IN – PACK IT OUT**  
Garbage and litter on our landscape is becoming a serious problem. The best and only alternative for garbage is a Pack It In, Pack It Out policy. You carried in all those containers, boxes, packages when they were full - it's a lot easier to carry them out when they are empty. Please take your garbage home with you and dispose of it in the proper manner.

**REGIONAL FORESTRY OFFICES**  
Labrador, Goudie Building, P.O. Box 3014,  
Station B, Happy Valley, A0P 1E0,  
896-2732  
Western, Forestry Building, Massey Dr., P.O.  
Box 2006, Corner Brook, A2H 6J8,  
637-2370  
Eastern, Gander Public Building, Airport Blvd,  
P.O. Box 2222, Gander, A1V 2N9,  
256-1450



The following maps are crossed by the outline of the Mokami Moose Management Area 90.

National Topographic Series  
Map 250,000 Reference List:  
013-F, 013-G, 013-J, 013-K