

**Introduction**  
 A quantitative gamma-ray spectrometric and aeromagnetic airborne geophysical survey of the Makkovik River West area, Newfoundland and Labrador, was completed by Geo Data Solutions GDS Inc. The survey was flown from August 1st to October 3rd, 2022, using three Piper PA-31 Navajo aircraft (C-FPTB, C-FVYW, C-FVTL) and a Beechcraft King Air 100 (C-FLRB). The nominal traverse and control line spacings were, respectively, 200 m and 1200 m, and the aircraft flew at a nominal terrain clearance of 80 m at an average airspeed of 260 km/h. Traverse lines were oriented M45W with orthogonal control lines. The flight path was recovered following post-flight differential corrections to raw data recorded by a Global Positioning System. The survey was flown on a pre-determined flight surface to minimize differences in magnetic values at the intersections of control and traverse lines.

**Gamma-ray Spectrometric Data**  
 The airborne gamma-ray measurements were made with a Radiation Solutions RS-500 gamma-ray spectrometer using ten 102x102x406 mm NaI (Tl) crystals. The main detector array consisted of eight crystals (total volume 33 litres). Two crystals (total volume 2.4 litres), shielded by the main array, were used to detect variations in background radiation caused by atmospheric radon. The system assembles 1024 channel spectra from the individual NaI (Tl) detectors with no loss of Poisson statistics. Spectrum stabilization is accomplished by matching the recorded spectra with several natural gamma-ray peaks.

Potassium is measured directly from the 1460 keV gamma-ray photons emitted by <sup>40</sup>K whereas uranium and thorium are measured indirectly from gamma-ray photons emitted by daughter products (<sup>214</sup>Pb for uranium and <sup>214</sup>Pb for thorium). Although these daughters are far down their respective decay chains, they are assumed to be in equilibrium with their parents; thus gamma-ray spectrometric measurements of uranium and thorium are referred to as equivalent uranium and equivalent thorium, i.e. eU and eTh. The energy windows used to measure potassium, uranium and thorium are, respectively, 1370-1570 keV, 1660-1860 keV, and 2410-2810 keV.

Gamma-ray spectra were recorded at one-second intervals. Data processing followed standard procedures as described in IAEA, 1991 and IAEA, 2003. During processing, the spectra were energy calibrated, and counts were accumulated into the windows described above. Counts from the radon detectors were recorded in a 1600-1800 keV window and radiation at energies greater than 3000 keV was recorded in the cosmic window. The window counts were corrected for dead time, background activity from cosmic radiation, radioactivity of the aircraft, and atmospheric radon decay products. The window data were then corrected for spectral scattering in the ground, air, and detectors. Corrections for deviations from the planned terrain clearance and for variation of temperature and pressure were made prior to conversion to ground concentrations of potassium, uranium, and thorium, using factors determined from flights over the Breckenridge test strip. The factors for potassium, uranium, and thorium are listed in Table 1.

	C-FPTB	C-FVYW	C-FVTL	C-FLRB
Potassium (cps/k)	50.49	43.66	47.84	43.53
Uranium (cps/ppm)	5.23	5.21	6.04	5.98
Thorium (cps/ppm)	3.34	2.93	3.28	2.92

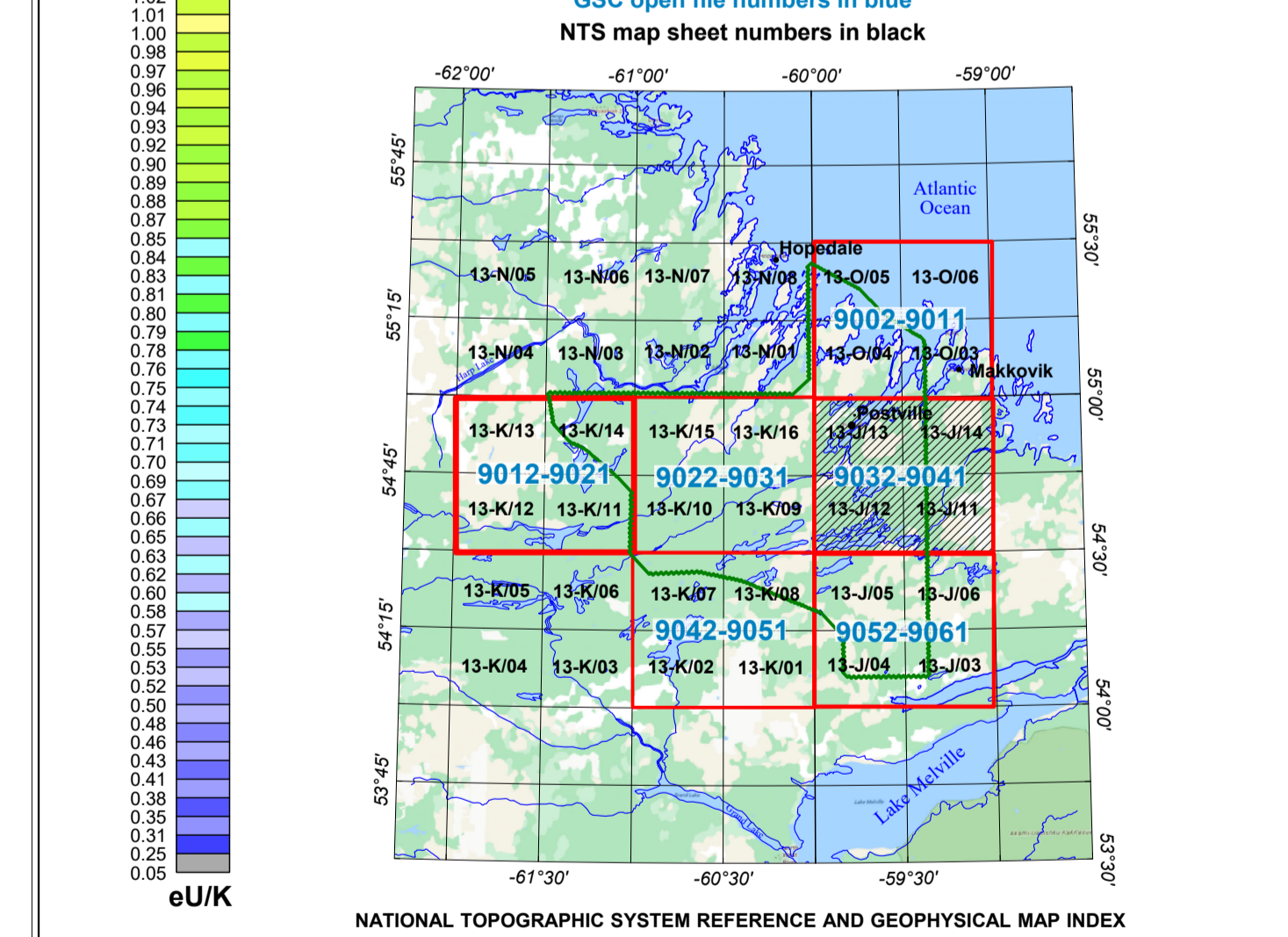
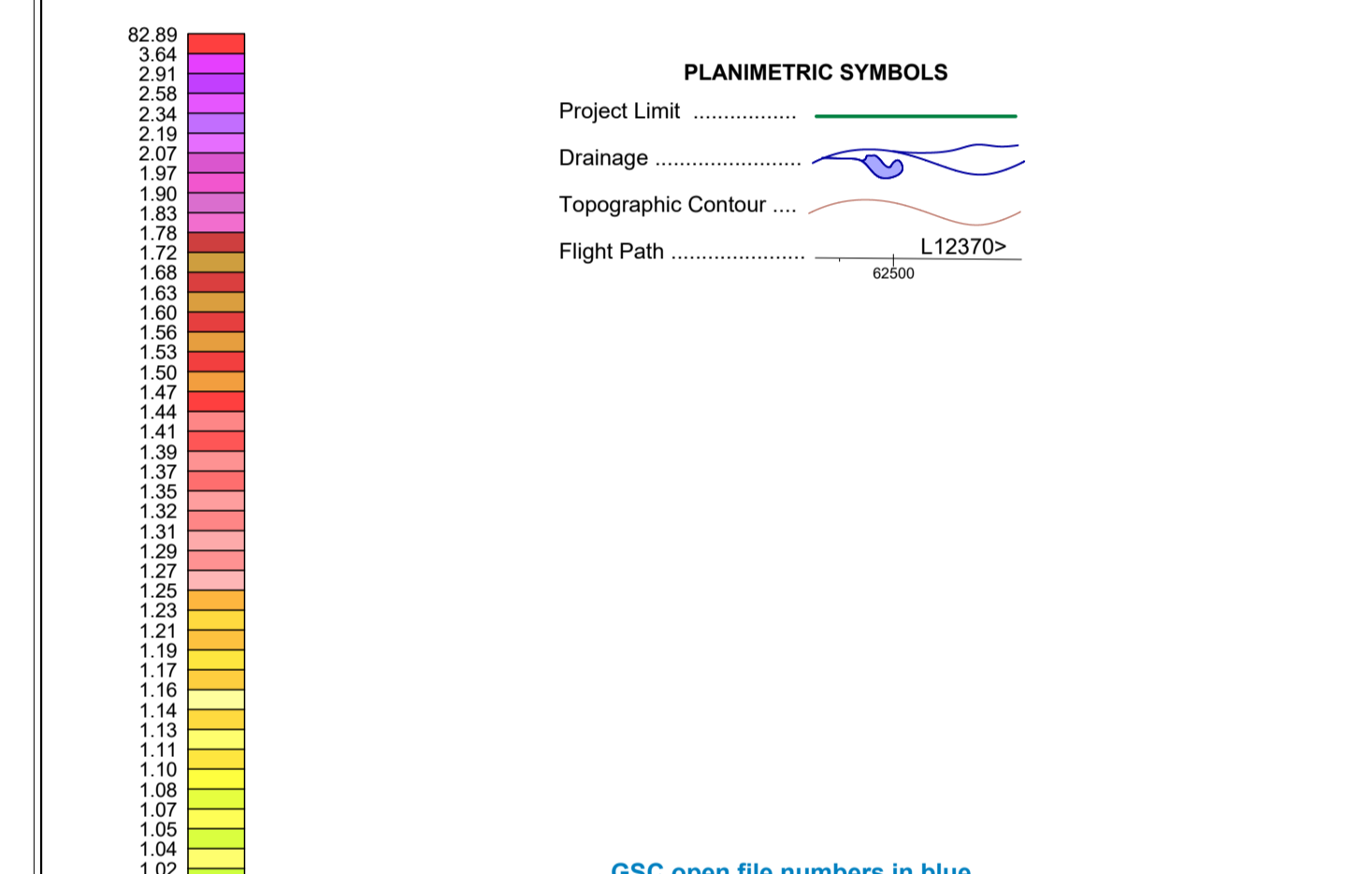
**Magnetic Data**  
 The magnetic field was sampled 10 times per second using a split-beam cesium vapour magnetometer (sensitivity = 0.005 nT) rigidly mounted to the aircraft. Differences in magnetic values at the intersections of control and traverse lines were analysed to obtain a mutually levelled set of flight-line magnetic data. The levelled values were then interpolated to a 50 m grid. The International Geomagnetic Reference Field (IGRF) defined at the average GPS altitude of 348 m for the year 2022.7 was then removed. Removal of the IGRF, representing the magnetic field of the Earth's core, produces a residual component related essentially to magnetizations within the Earth's crust.

The first vertical derivative of the magnetic field is the rate of change of the magnetic field in the vertical direction. Computation of the first vertical derivative removes long-wavelength features of the magnetic field and significantly improves the resolution of closely spaced and superposed anomalies. A property of first vertical derivative maps is the coincidence of the zero-value contour with vertical contacts of magnetic units at high magnetic latitudes (Hood, 1965).

This publication is available for free download through GEOSCAN (<http://geoscan.nrcan.gc.ca/>). Corresponding digital profiles and gridded data as well as similar data for adjacent airborne geophysical surveys are available from Natural Resources Canada's Geoscience Data Repository for Aeromagnetic data at <https://geophysical-data.canada.ca/>. Digital products from this airborne survey are also available from the GSNL Geoscience Atlas at <https://geoscan.nrcan.gc.ca/Default.htm>.

- References**
- Hood, P.J., 1965. Gradient measurements in aeromagnetic surveying. *Geophysics*, 30, 891-902.
  - Broom, J., Carson, J.M., Grant, J.A., and Ford, K.L., 1987. A modified ternary radioelement mapping technique and its application to the south coast of Newfoundland. Paper 87-14, Geological Survey of Canada, Ottawa, Ontario, Canada.
  - International Atomic Energy Agency, 1991. Airborne gamma ray spectrometer surveying. Technical Reports Series 323, IAEA, Vienna.
  - International Atomic Energy Agency, 2003. Guidelines for radioelement mapping using gamma ray spectrometry data. Technical Reports Series 363, IAEA, Vienna.

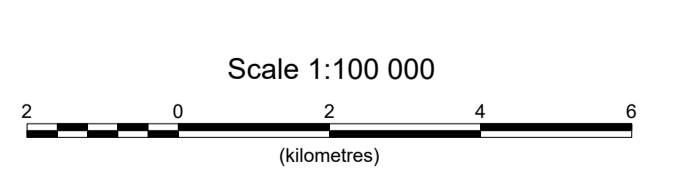
- OPEN FILE MAP INDEX**
- OF9032: Residual Total Magnetic Field
  - OF9033: First Vertical Derivative of the Magnetic Field
  - OF9034: Natural Air Absorbed Dose Rate
  - OF9035: Potassium
  - OF9036: Uranium
  - OF9037: Thorium
  - OF9038: Uranium / Thorium
  - OF9039: Uranium / Potassium
  - OF9040: Thorium / Potassium
  - OF9041: Ternary Radioelement Image



GEOLOGICAL SURVEY OF CANADA OPEN FILE 9039  
 NEWFOUNDLAND AND LABRADOR DEPARTMENT OF INDUSTRY, ENERGY AND TECHNOLOGY, GEOLOGICAL SURVEY OPEN FILE LAB/1782, MAP 2023-71

**URANIUM/POTASSIUM RATIO**  
**AIRBORNE GEOPHYSICAL SURVEY OF THE MAKKOVIK RIVER WEST AREA**

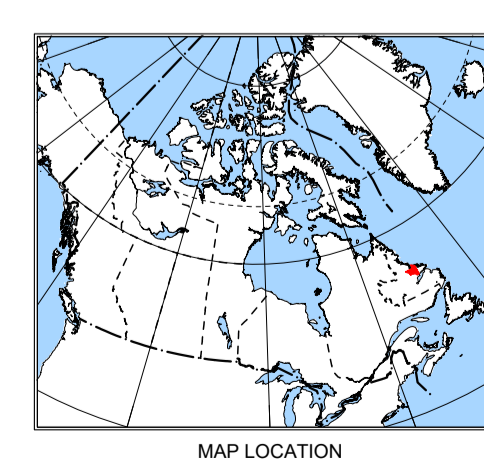
NEWFOUNDLAND AND LABRADOR  
 NTS 13-J/Northwest



Universal Transverse Mercator Projection  
 North American Datum 1983

© His Majesty the King in Right of Canada, as represented by the Minister of Natural Resources, 2023  
 Base map at the scale of 1:250 000 from Natural Resources Canada, with modifications  
 Elevations in metres above sea level

This airborne geophysical survey and the production of this map were funded by the GEM-GeoNorth program of the Geological Survey of Canada, Lands and Minerals Sector, Natural Resources Canada.



**OPEN FILE DOSSIER PUBLIC 9039**  
 GEOLOGICAL SURVEY OF CANADA / COMMISSION GÉOLOGIQUE DU CANADA  
 2023

Publications in this series have not been edited; they are released as submitted by the author.  
 Les publications de cette série n'ont pas été révisées; elles sont publiées dans leur état soumission par l'auteur.

Newfoundland and Labrador  
 Department of Industry, Energy and Technology  
**Geological Survey Open File LAB/1782, Map 2023-71**

**Recommended citation**  
 Coyle, M. and Fortin, R., 2023. Uranium/Potassium ratio, Airborne Geophysical Survey of the Makkovik River West Area, Newfoundland and Labrador, NTS 13-J/Northwest, Geological Survey of Canada, Open File 9039, Newfoundland and Labrador, Department of Industry, Energy and Technology, Geological Survey Open File LAB/1782, Map 2023-71, Scale 1:100 000. <https://doi.org/10.4095/532235>

**Authors: M. Coyle and R. Fortin**  
 Data acquisition and data compilation by Geo Data Solutions (GDS) Inc., Lével, Québec  
 Contract and project management by the Geological Survey of Canada, Ottawa, Ontario  
 Permanent link: <https://doi.org/10.4095/532235>

