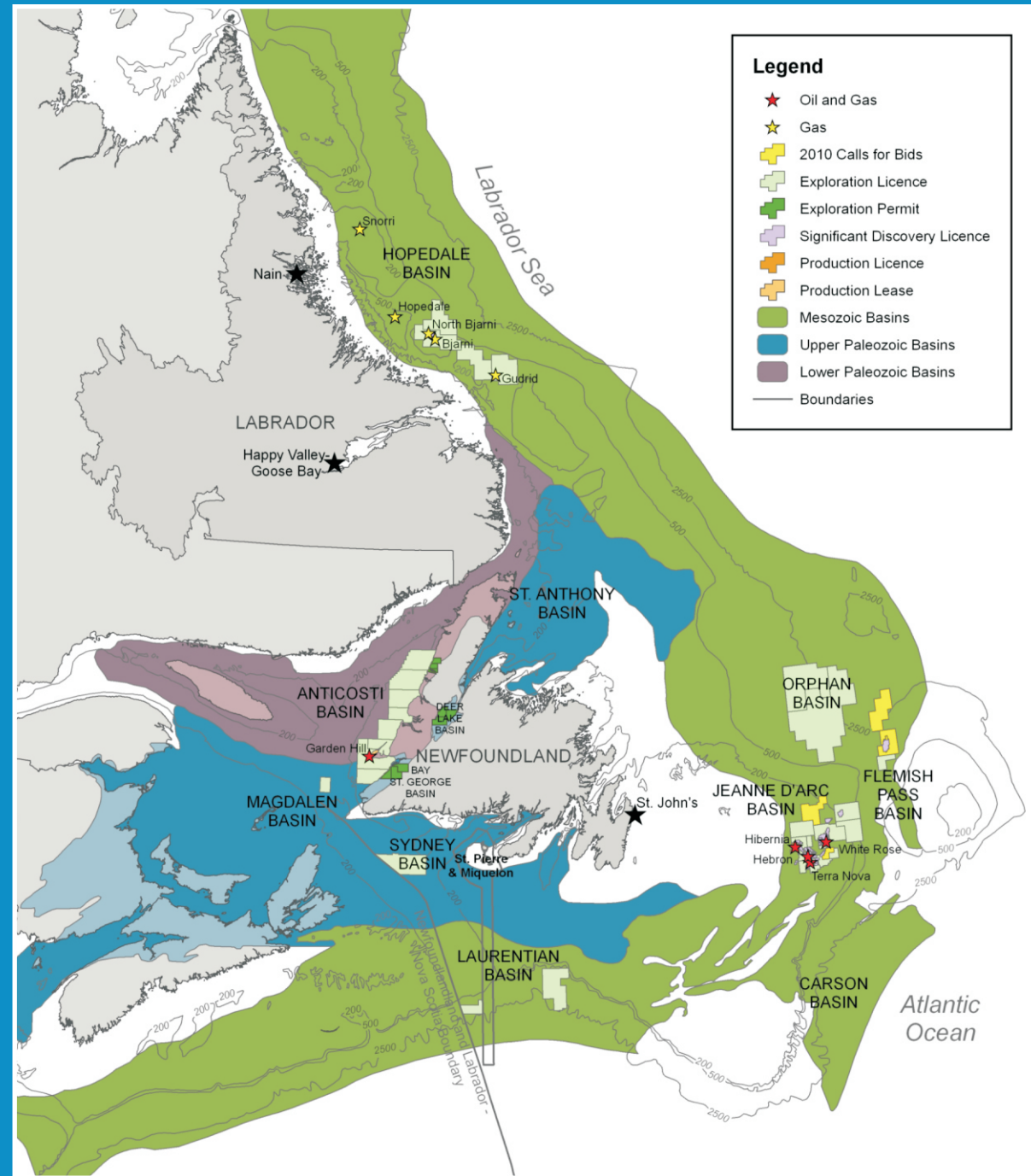
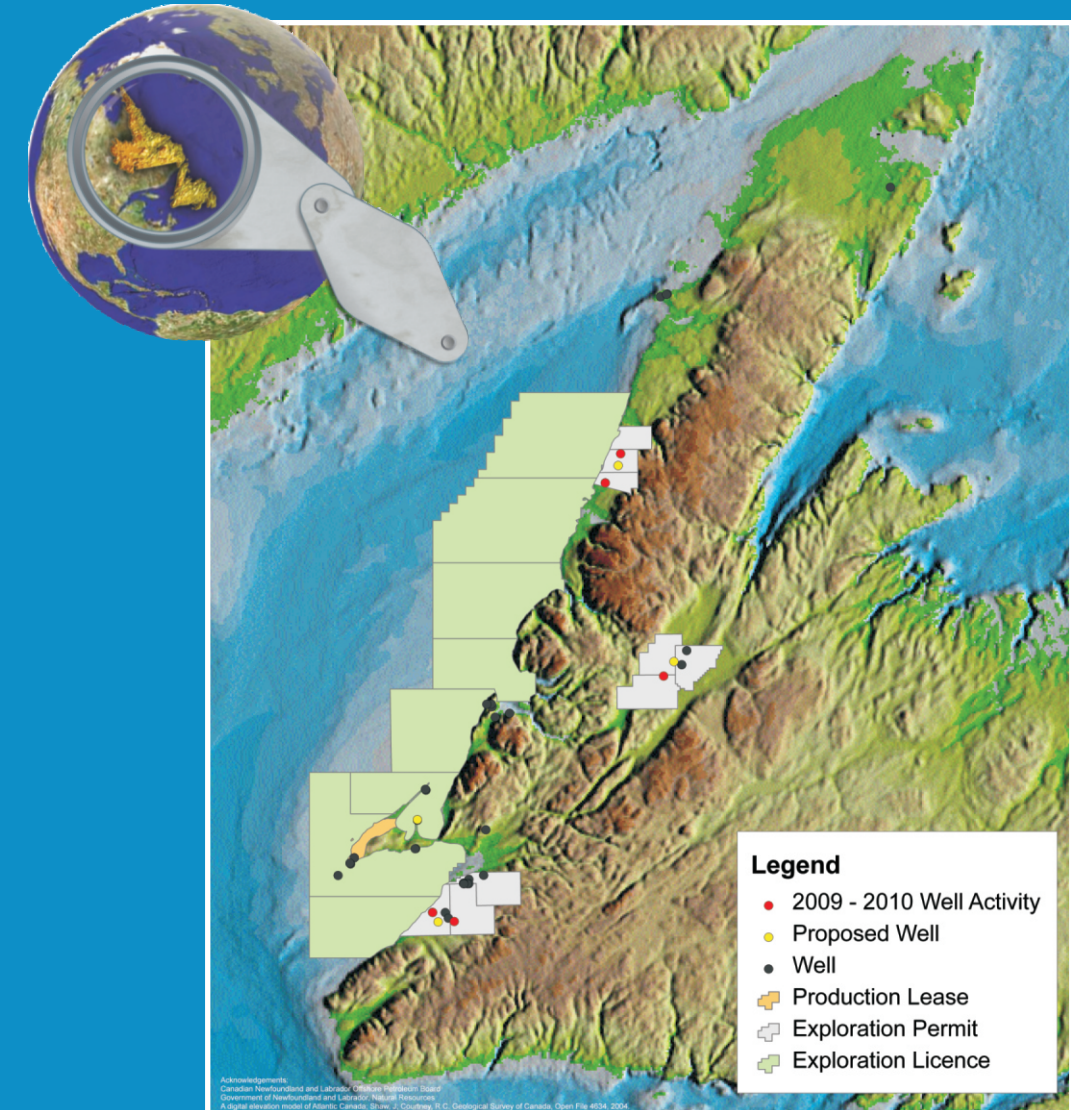


# Newfoundland and Labrador Sedimentary Basins Map



For more information contact Debi Keith, or visit our website:  
[www.nr.gov.nl.ca/mines&en/oil/callforpostings.pdf](http://www.nr.gov.nl.ca/mines&en/oil/callforpostings.pdf)

# Conventional and Unconventional Resource Opportunities



## Western Newfoundland Onshore Call for Postings 2010

# Newfoundland and Labrador

Located on the eastern edge of North America, Newfoundland and Labrador is home to numerous onshore and offshore sedimentary basins containing hydrocarbons. Since first oil over ten years ago, the province has exceeded one billion barrels of oil production.

Onshore western Newfoundland is experiencing unprecedented levels of exploratory activity, including extensive seismic and multi-well drilling programs. At the request of industry, the Government of Newfoundland and Labrador has issued a Call for Postings respecting Crown reserve land in the onshore area.

## Submissions

Interested parties may express interest in nominating lands either manually or digitally:

### Manual Submissions:

Persons should submit to the address below both a written description of their areas of interest and identify such areas on the map available with the official Call for Postings package. This package is available online at [www.nr.gov.nl.ca/mines&en/oil/callforpostings.pdf](http://www.nr.gov.nl.ca/mines&en/oil/callforpostings.pdf) or from the address below. In the case of a conflict, the areas described on the map shall take precedent over the written description.

### Digital Submissions:

Persons should submit both a written description of their areas of interest and identify those areas on a shapefile(s). Criteria for submission by shapefile are:

- Shapefiles are to reference a projected coordinate system, specifically Universal Transverse Mercator NAD 27 Zone 21;
- Shapefiles must depict polygons, not polyline(s) or points; and
- Shapefiles must be composed of the following file extensions (\*.dbf, \*.prj, \*.sbn, \*.sbx, \*.shp, \*.shx).

Shapefiles may be submitted by e-mail or on a CD accompanying any hard copy documents to the address below. In the case of a conflict, the areas delineated in the shapefile shall take precedent over the written description.

## Administration

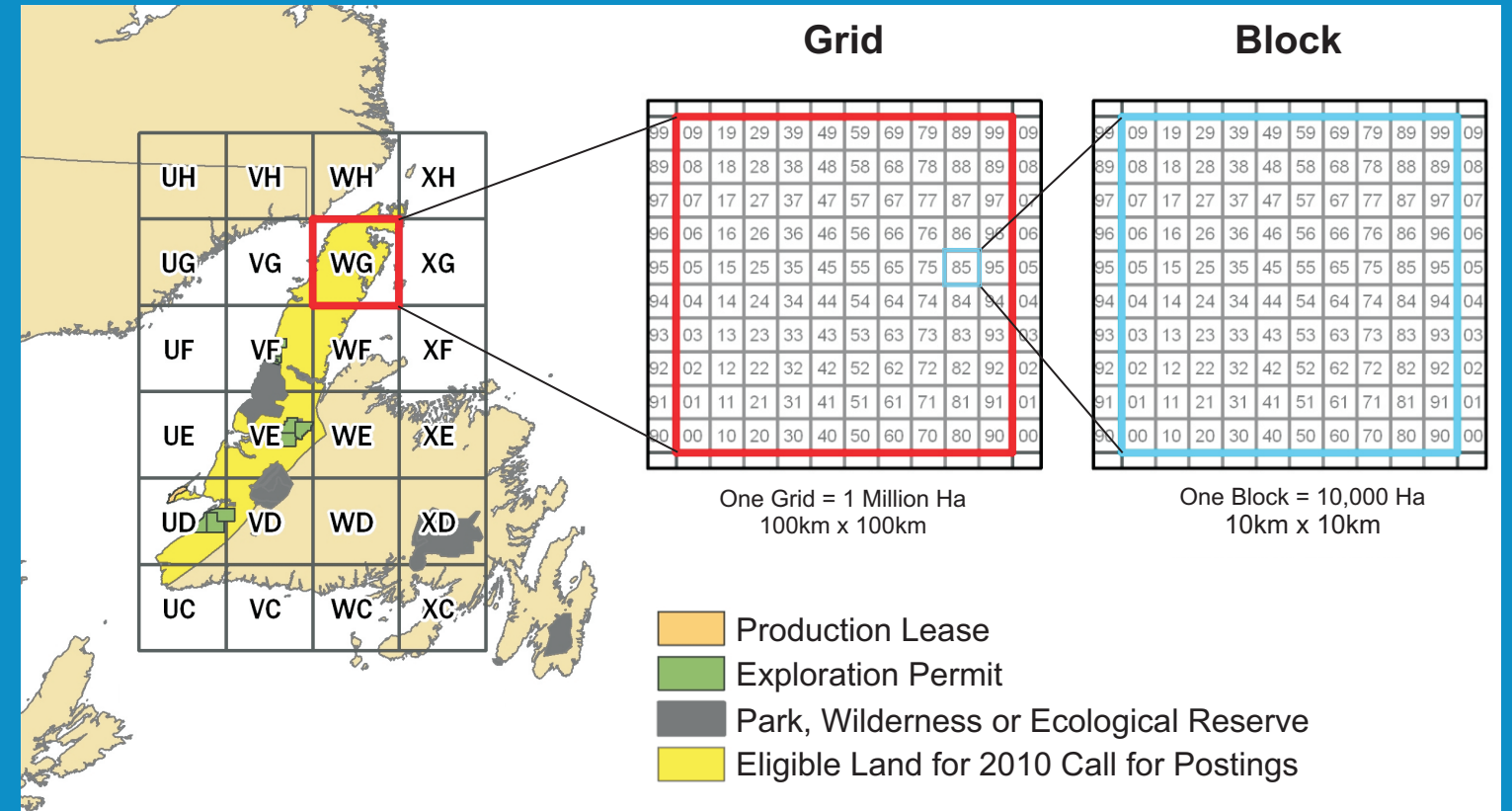
- This Call for Postings will close at 4:00 PM, Newfoundland Standard Time, on December 15, 2010.
- Each submission should clearly indicate the name, address and contact person of the party.
- All submissions received from the Call for Postings will remain the property of the Department of Natural Resources. All information respecting postings will remain confidential.

**Sealed postings and CDs will be received at the following address:**

Department of Natural Resources  
 4th Floor, Natural Resources Building  
 50 Elizabeth Avenue, P.O. Box 8700  
 St. John's, NL  
 A1B 4J6  
 Attention : Fred Allen  
 Director - Regulatory Affairs Division

**E-mails will be received at: [CallForPostings@gov.nl.ca](mailto:CallForPostings@gov.nl.ca)**

## Call for Postings Illustrative Grid System



## Onshore Land Rights Issuance Process

