

# CORE STORAGE PROGRAM

## CORE LIBRARIES



**CONTACT**  
**St. John's**  
 Phone: (709) 729-5833  
 Fax: (709) 729-6782  
 Cell: (709) 685-4502  
 E-mail: alvinharris@gov.nl.ca

**Pasadena**  
 Phone: (709) 686-2054/2055  
 Fax: (709) 686-2733  
 Cell: (709) 632-8209  
 E-mail: stewartcochrane@gov.nl.ca

**Goose Bay**  
 Phone: (709) 896-2169

**Buchans, Springdale, Baie Verte**  
 Arrangements through the Pasadena office



**PASADENA**



**ST. JOHN'S**




**BUCHANS**



**SPRINGDALE**



**GOOSE BAY**



**BAIE VERTE**

## ONLINE DRILLHOLE DATABASE

The drillhole database contains information on all core samples in storage (approximately 1.2 million meters from 8,579 drillholes) and is accessible on the Department's website through the Geoscience Resource Atlas (<http://gis.geosurv.nl.ca>) /Online Maps/Mineral Lands layer. The database can be searched by selecting **Drill core** as the active layer and using the **Drill Core Selection Form**, which is accessed by selecting the **query icon** on the toolbar. The results of the search are displayed at the bottom of the screen, below the map and are also highlighted on the map.

### CORE LIBRARY VISITOR STATISTICS

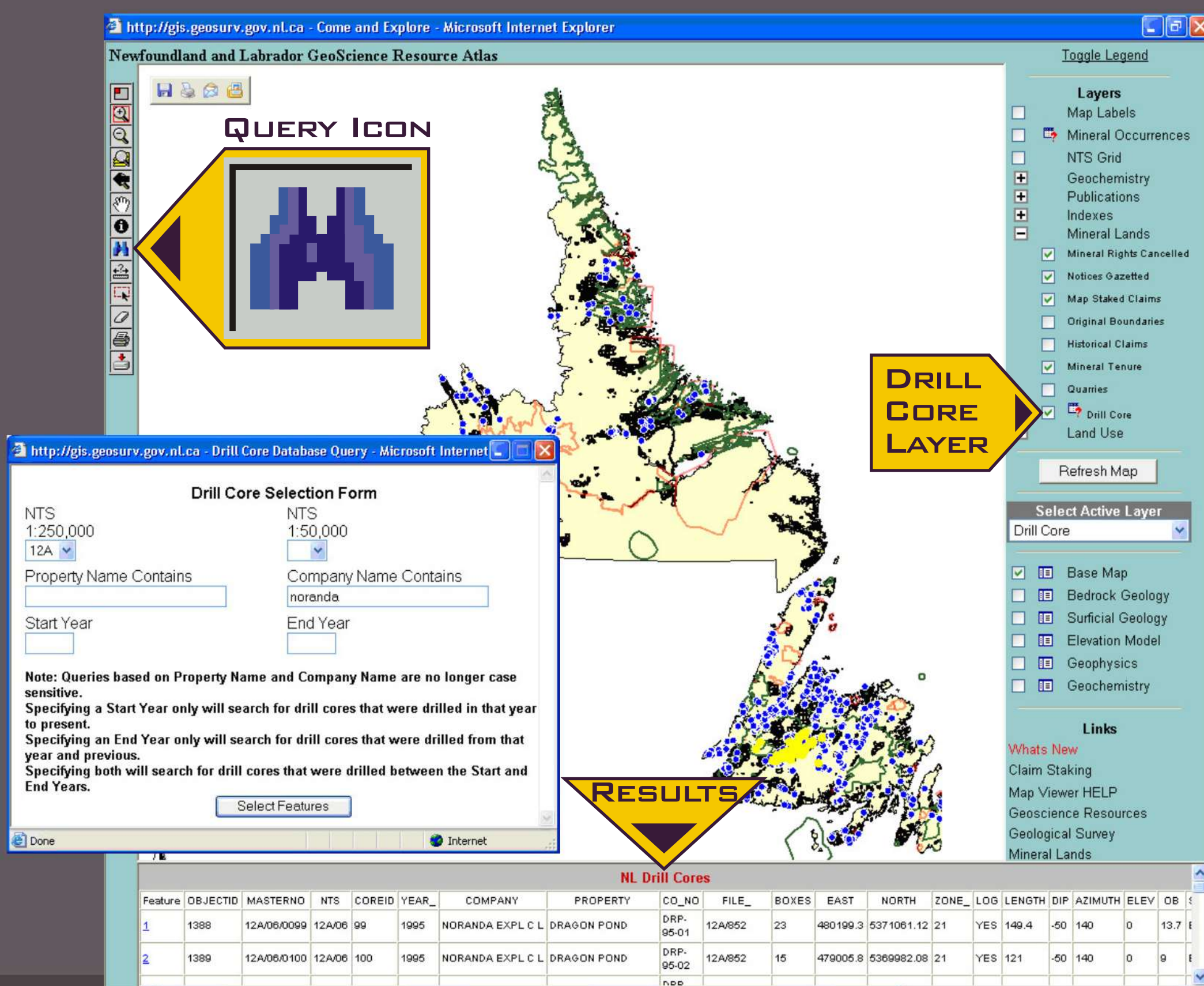
THE DEPARTMENT OF MINES AND ENERGY OPERATES SIX CORE LIBRARIES LOCATED AT ST. JOHN'S, PASADENA, GOOSE BAY, SPRINGDALE, BUCHANS, AND BAIE VERTE.

TOTAL CORE SAMPLE COLLECTION 1,212,238 m (as of 2008-10-07)

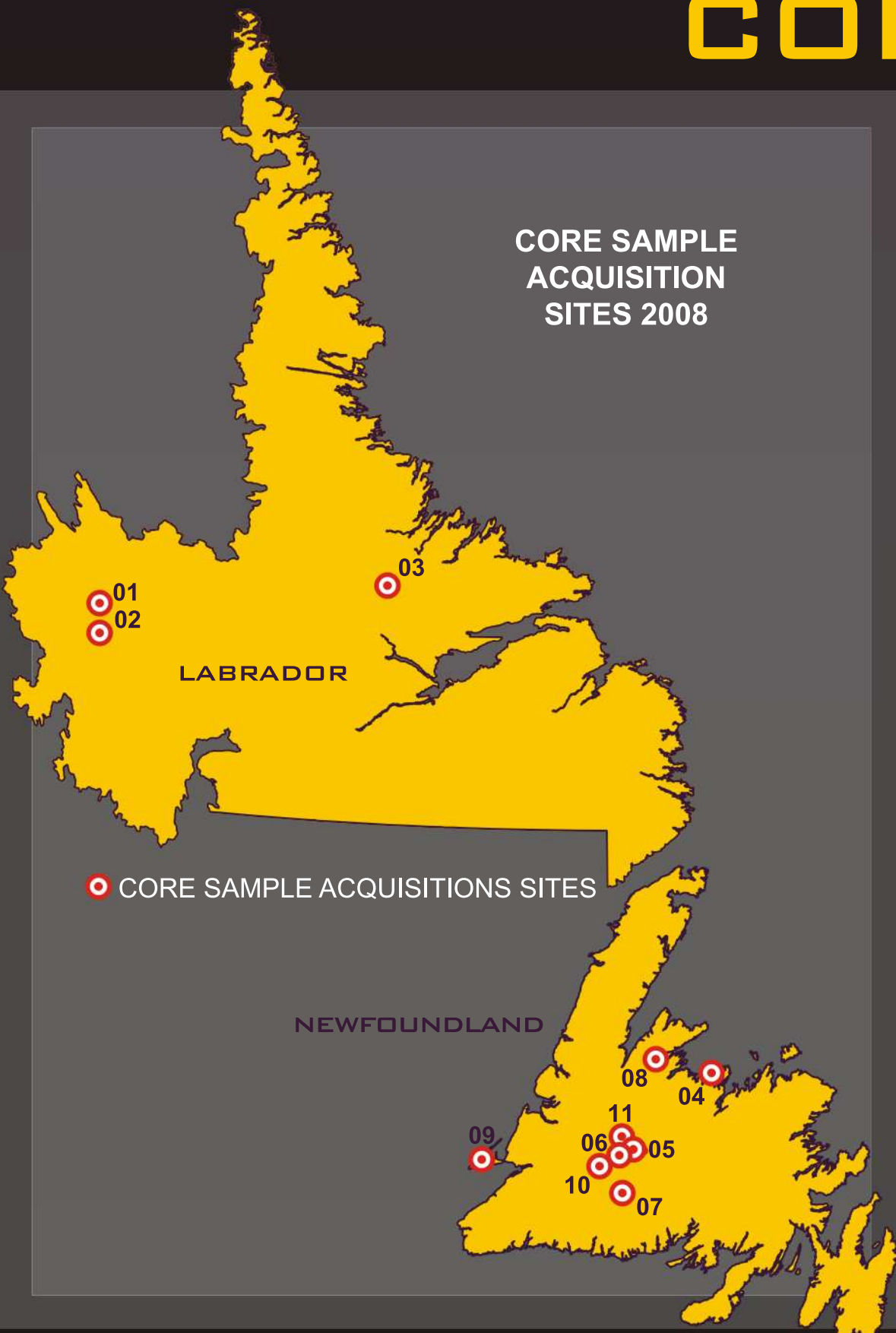
### USER STATISTICS FOR ALL CORE LIBRARIES 1982 THROUGH 2008-10-07

YEAR	# SEPARATE VISITS	MAN-DAYS	# HOLES	# METRES	#SAMPLES
1982	15	30.5	31	5,795.00	224
1983	12	26.0	17	4,543.00	24
1984	57	150.5	100	10,491.00	255
1985	84	210.5	158	18,222.00	554
1986	122	206.0	89	11,417.00	330
1987	104	186.5	195	27,996.00	926
1988	88	204.0	147	30,656.00	1,440
1989	52	100.0	170	36,854.00	1,407
1990	45	114.0	212	21,349.34	652
1991	49	157.0	198	30,163.00	709
1992	59	284.5	136	16,021.57	173
1993	77	248.5	110	13,044.74	291
1994	91	308.5	94	13,229.29	287
1995	46	154.5	70	10,630.71	110
1996	79	336.5	235	43,238.84	514
1997	88	456.5	69	18,015.00	376
1998	44	184.5	63	11,679.23	20
1999	56	329.0	55	5,426.08	144
2000	26	115.0	74	8,408.94	285
2001	35	123.0	56	8,816.84	164
2002	81	575.0	133	13,622.97	317
2003	47	140.5	182	19,403.35	291
2004	32	138.5	179	24,432.66	279
2005	32	133.5	201	27,691.70	1,691
2006	35	359.5	181	28,490.78	911
2007	62	392.0	296	51,283.00	704
2008	45	191.0	307	51,943.69	655
<b>TOTALS</b>	<b>1,573</b>	<b>5,869.0</b>	<b>3,799</b>	<b>565,755.60</b>	<b>13,799</b>

SINCE 1982 INDUSTRY PERSONNEL HAVE MADE **1,573** SEPARATE VISITS TO DEPARTMENT CORE LIBRARIES. THEY HAVE CONDUCTED **5,869** MANDAYS OF WORK IN THE FACILITIES. THEY HAVE EXAMINED **565,755** M OF CORE SAMPLES FROM **3,799** DRILL HOLES AND HAVE TAKEN **13,799** SAMPLES FOR FURTHER ANALYTICAL WORK.



## CORE SAMPLE ACQUISITIONS



### CORE SAMPLE ACQUISITION SITES 2008

CORE SAMPLE ACQUISITIONS 2008				
LABEL	COMPANY	PROPERTY	LENGTH (m)	
01	CONSOLIDATED ABBADON RESOURCES	SIMS RIDGE	586	
02	NORTH RANGE RESOURCES	BRIANA PROSPECT (in transit)	1,476	
03	CROSSHAIR RESOURCES	MORAN LAKE	2,924	
04	CELTIC MINERALS L	BUDGELL'S HARBOUR	1,956	
05	MOUNTAIN LAKE RESOURCES	BOBBY'S POND	13,563	
06	PROMINEX RESOURCES	TULKS HILL	2,208	
07	PLAYFAIR MINING CORP.	GRANITE LAKE	879	
08	BAYSWATER URANIUM CORP.	WHISKER VALLEY	1,489	
09	ATLANTIC MINERALS L	PORT AU PORT	4,170	
10	ROYAL ROADS INC.	DANIELS POND	5,873	
11	ROYAL ROADS INC.	BUCHANS	5,208	
				<b>TOTAL: 40,322</b>

**A. HARRIS & S. COCHRANE**

