

MINERAL DEVELOPMENT DIVISION - REHABILITATION PROJECTS

LA MANCHE MINE, PLACENTIA BAY

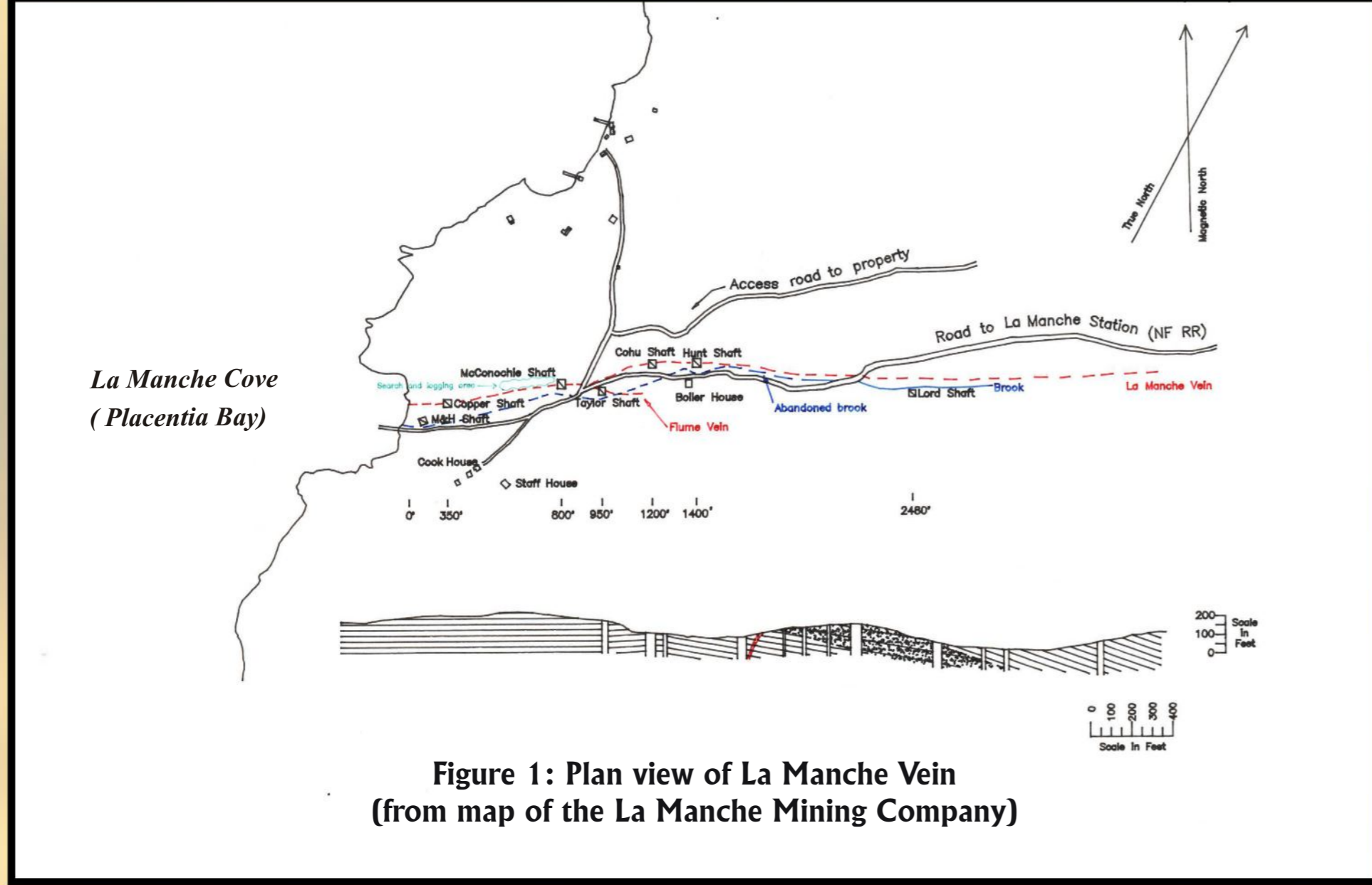


Figure 1: Plan view of La Manche Vein (from map of the La Manche Mining Company)

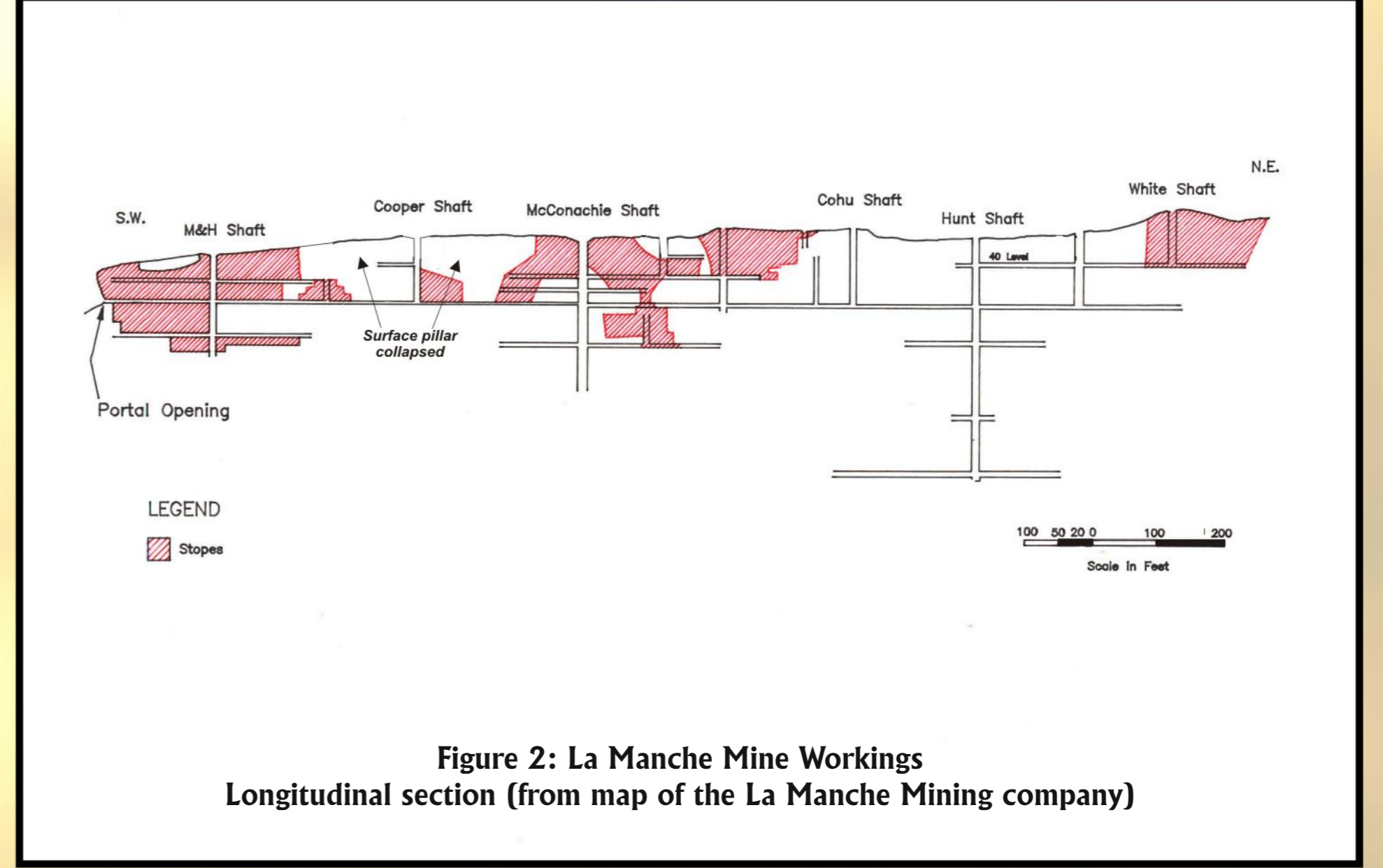




Figure 2: La Manche Mine Workings Longitudinal section (from map of the La Manche Mining company)



View of Hunt shaft before rehabilitation



View of Hunt shaft after rehabilitation



View of Cohu shaft before and after rehabilitation



View of McConachie shaft before and after rehabilitation



View of Hunt shaft before rehabilitation




View of excavated ditch around Hunt shaft.



View of Cohu shaft before and after rehabilitation



View of McConachie shaft before and after rehabilitation



View of Cooper shaft and surface pillar collapsed before and after rehabilitation



Access road to the McConachie, Cooper and M&H shafts before it was barricaded



View of Cooper shaft and surface pillar collapsed before and after rehabilitation



Barricaded access road



Signs posted around backfilled sites



Signs posted around backfilled sites



View of M&H shaft after rehabilitation

VISUAL OBSERVATION SUBSIDENCE AT THE FORMER TERRA NOVA MINE

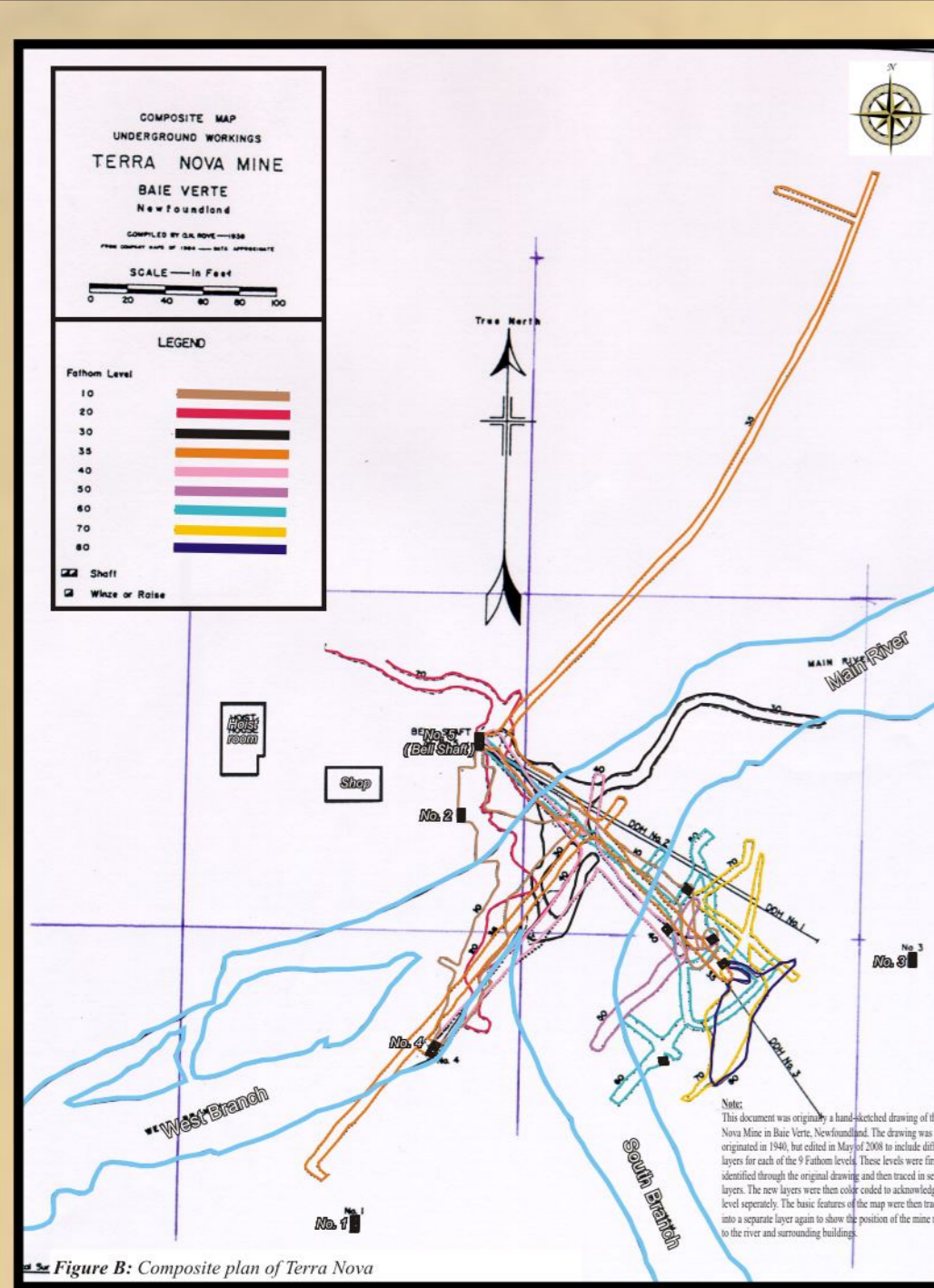
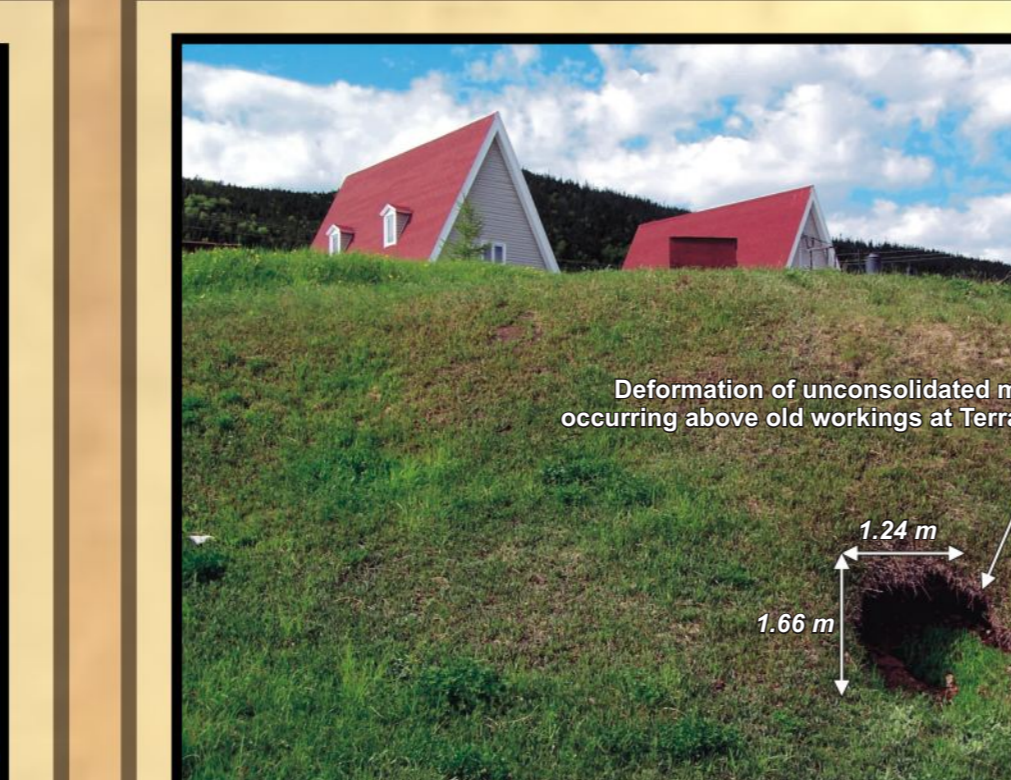



Figure 3: Composite plan of Terra Nova



View of the surface deformation and depression




View of the surface deformation and depression



Excavator removing grass from area of the observation



View of the signs posted around affected area.



Excavator removing materials above the surface depression.




View of the sink hole above depression



Removed top soil and grass were restored



View of the site after rehabilitation completed



View of the site after rehabilitation completed