

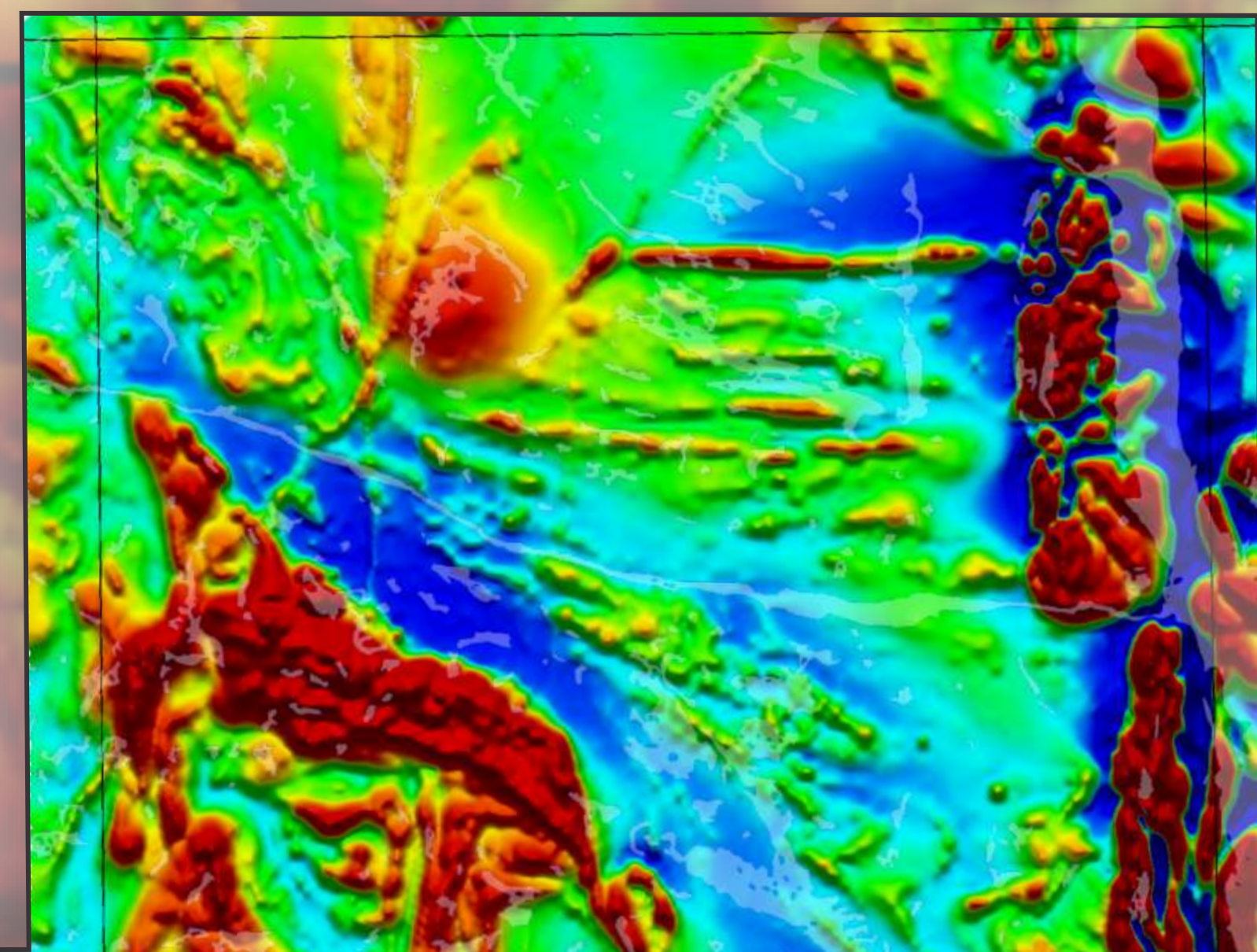


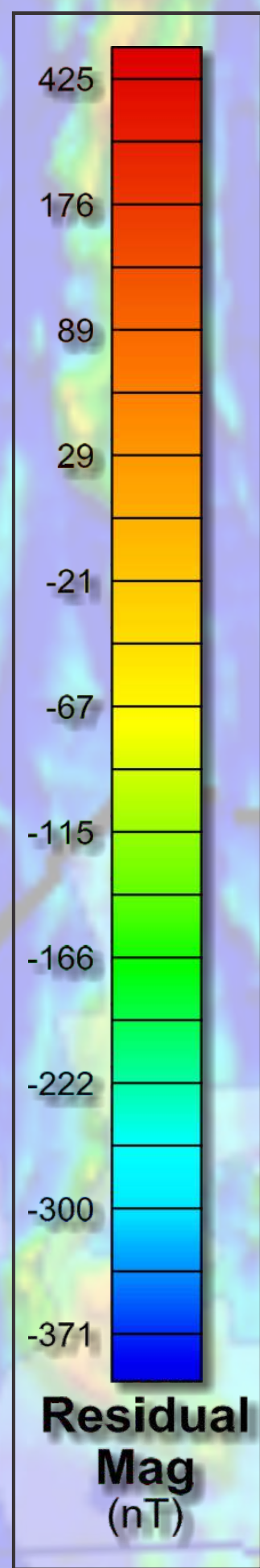
Shabogamo Lake Aeromagnetic Survey Residual Magnetic Field

GEM : Geo-mapping for Energy and Minerals

Ressources naturelles
et Faune
Québec

Gem
Canada

Newfoundland
Labrador
Natural Resources



Bedrock Geology

(extracted from Wardle et al, 1997)

Geological Legend

Contact

Fault

Thrust Fault

P₂st Siltstone - shale - greywacke sequences of deep water, turbiditic origin

P₂sts Schistose equivalent to P₂st

P₂i Cherty ironstone and underlying quartzite

P₂is Schistose to gneissic equivalent to P₂is

P₂ss Pelitic schist of shallow- to deep-water origin

ANg Granitoid plutons and derived gneiss

ANga Gabbroic plutons

ANt Tonalite, quartz diorite and minor diorite

ANmt Metatonalite and tonalite gneiss at granulite facies

ANdgn Diatexite of granodiorite - monzogranite composition; minor metasedimentary gneiss, tonalite and mafic gneiss; generally at granulite facies

ANsgn Metasedimentary quartz - feldspar - biotite + garnet gneiss; generally migmatitic and at granulite facies

