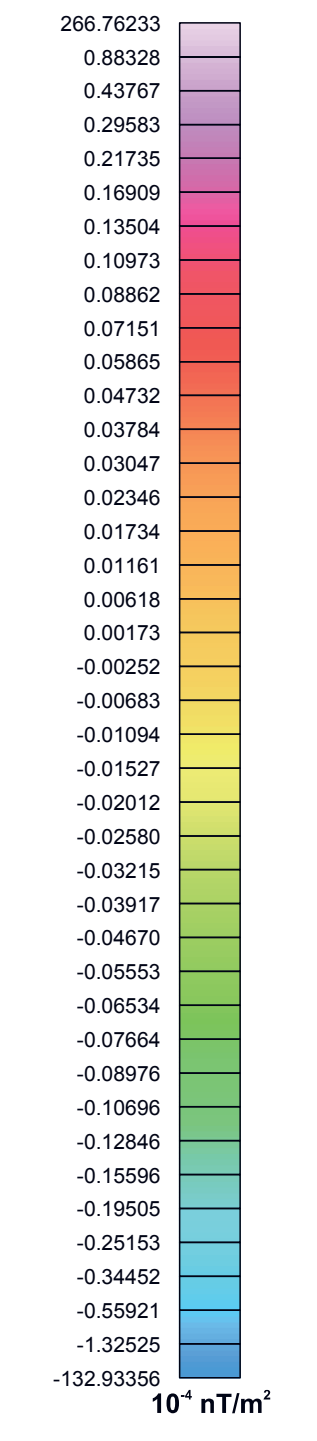
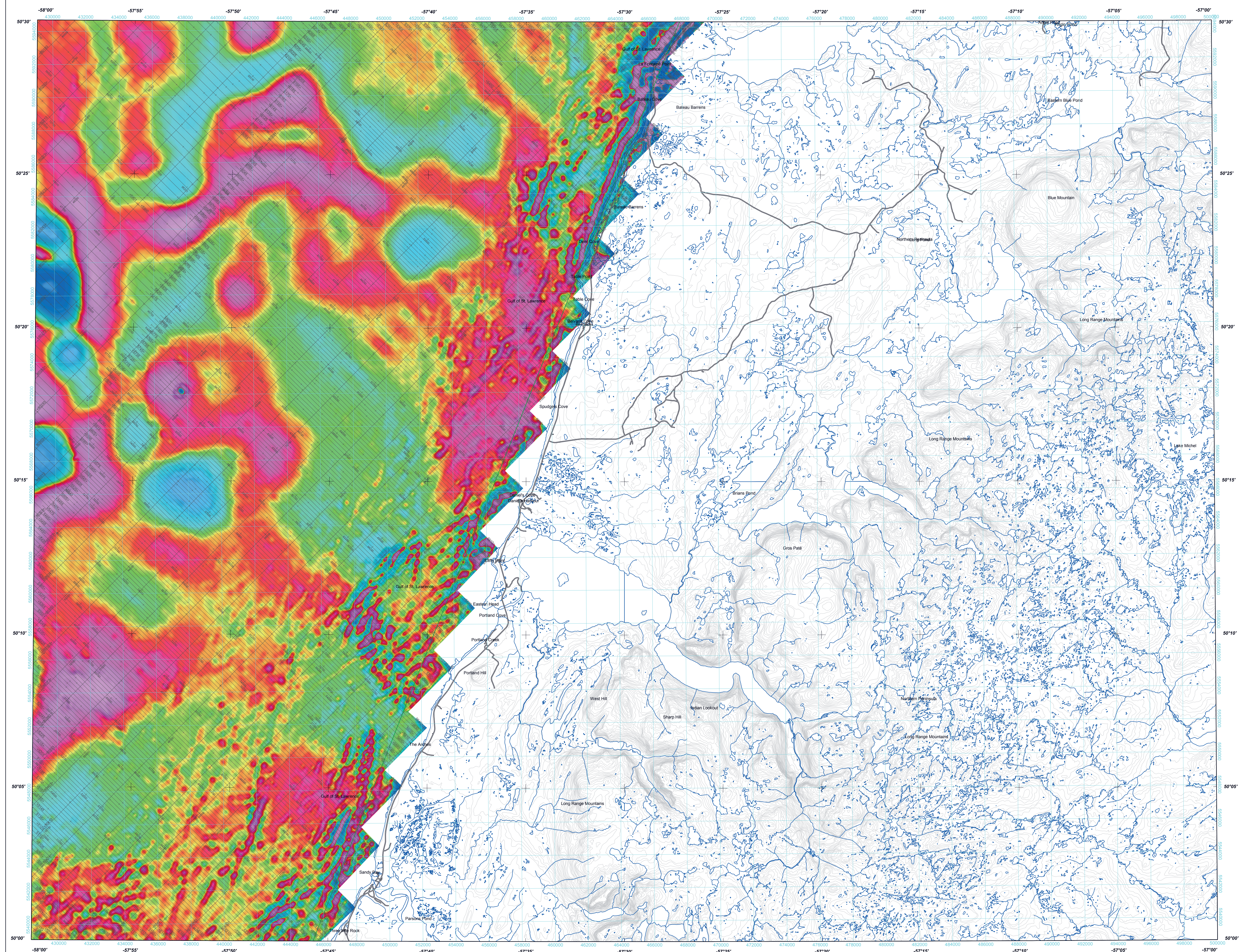
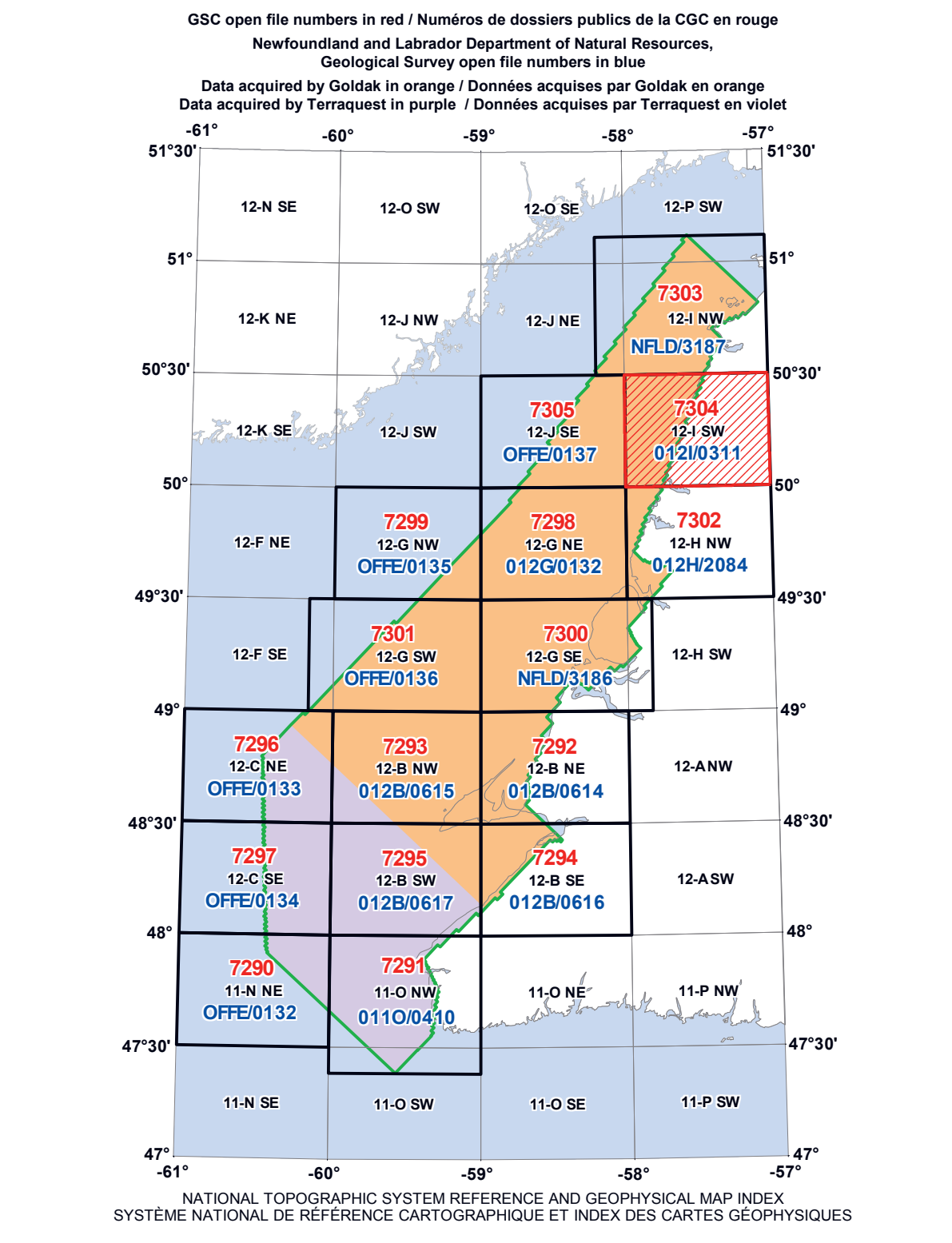


SECOND VERTICAL DERIVATIVE OF THE MAGNETIC FIELD

DÉRIVÉE SECONDE VERTICALE DU CHAMP MAGNÉTIQUE



PLANIMETRIC SYMBOLS / SYMBOLES PLANIMÉTRIQUES table with symbols for Topographic contour, Drainage, Road, Building, Flight line, Project limit, Courbe de niveau, Route, Edifice, Ligne de vol, and Limite du projet.



TOPOGRAPHIC CONTOUR INTERVAL: 30 METRES

EQUIDISTANCE DES COURBES TOPOGRAPHIQUES: 30 MÈTRES

This aeromagnetic survey and the production of this map were funded by the Newfoundland and Labrador Department of Natural Resources, Energy Branch, through the Offshore Geoscience Data Program (OGDP). The OGDP is administered jointly by the Department of Natural Resources and Energy Branch and the Geological Survey of Canada.

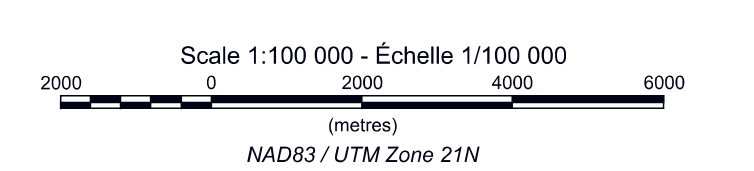
GSC OPEN FILE 7304 / DOSSIER PUBLIC 7304 DE LA CGC NEWFOUNDLAND AND LABRADOR DEPARTMENT OF NATURAL RESOURCES, GEOLOGICAL SURVEY OPEN FILE 012/0311 AEROMAGNETIC SURVEY OF OFFSHORE WESTERN NEWFOUNDLAND LEVÉ AÉROMAGNÉTIQUE EXTRACÔTIÈRE DE L'OUEST DE TERRE-NEUVE

Authors: Dumont, R. and Jones, A.

Auteurs : Dumont, R. et Jones, A.

Data acquisition and compilation by Goldak Airborne Surveys, Saskatoon, Saskatchewan and Terraquest Airborne Geophysics Ltd., Markham, Ontario. Map production by Goldak Airborne Surveys.

L'acquisition et la compilation des données ont été effectuées par Goldak Airborne Surveys, Saskatoon (Saskatchewan) et Terraquest Airborne Geophysics Ltd., Markham (Ontario). La production des cartes a été effectuée par la Commission géologique du Canada, Ottawa (Ontario).



SHEET SUMMARY / SOMMAIRE DES FEUILLETS table with columns for SHEET / FEUILLET, MAP / CARTE, and content description.

AEROMAGNETIC SURVEY OF OFFSHORE WESTERN NEWFOUNDLAND LEVÉ AÉROMAGNÉTIQUE EXTRACÔTIÈRE DE L'OUEST DE TERRE-NEUVE

Publication information boxes for OPEN FILE 7304 and GEOLOGICAL SURVEY OPEN FILE 012/0311, including release dates and contact information.

Recommended citation: Dumont, R. and Jones, A., 2013. Aeromagnetic Survey of Offshore Western Newfoundland, NTS 12-I SW, Newfoundland and Labrador. Geological Survey of Canada, Open File 7304.