

The Matty Mitchell Prospectors Resource Room

A public—private sector partnership working for the
Newfoundland and Labrador prospecting community



Prospecting course participants, Stephenville, 2010

Annual Report for 2010

*Matty Mitchell Prospectors Resource Room; Matty Mitchell Sample Library
First Floor, Natural Resources Building; 50 Elizabeth Avenue
Geological Survey of Newfoundland and Labrador
PO Box 8700, St. John's NL, A1B 4J6
Telephone 709-729-2120; Fax: c/o 709-729-4491
Email: matty@gov.nl.ca*

FOREWORD

The Matty Mitchell Prospectors Resource Room is an important public—private sector venture that facilitates the effective delivery of a wide range of joint government—industry initiatives supporting prospecting and related mineral development throughout Newfoundland and Labrador.

The Resource Room partners are proud of what has been accomplished over 13 years of our service to prospectors across the Province. Prospectors are a key element of our mineral sector and their discoveries are fundamentally important to the sustainable development of our multi-billion dollar mineral exploration and mining industries. A healthy minerals sector contributes significantly to the economic prosperity of rural areas throughout the Province. Revenues from this sector provide help to government to address a wide range of public priorities.

Presented below is a brief overview of the Matty Mitchell Prospectors Resource Room project and its programs, followed by a review of some specific activities and new developments for 2010. As in the past, our main focus is to provide mentoring, technical support and promotional assistance to prospectors.

If you are interested in learning more about us and the range of activities we pursue, contact us at matty@gov.nl.ca or visit our website:
http://www.nr.gov.nl.ca/nr/mines/pro prospector/matty_mitchell/index.html

The management committee welcomes your ideas as to future initiatives for us to consider, and of ways to partner with you in delivering same, as resources allow.

*Sean O'Brien, P. Geo., Chair
Management Committee
Matty Mitchell Prospectors Resource Room*

Matty Mitchell Prospectors Resource Room

WHO WE ARE

The Matty Mitchell Prospectors Resource Room (MMR) is a government—industry—university partnership developed in 1998 by the then Newfoundland and Labrador Department of Mines and Energy to provide support the Province's prospecting community. The MMR is dedicated to pioneering prospector Matty Mitchell, discoverer of the world-class Buchans Mine.

We deliver information, advice, technical support, mentoring and promotional services to prospectors and other interested public from all corners of the Province. We help put government geoscience data and other pertinent information into the hands of prospectors, in order to aid them in their planning, exploration and promotional activities. Data and support are provided to prospectors prior to discovery and thereafter, thus aiding clients throughout all stages of the discovery—promotion—optioning process.

The MMR continues to meet its original purpose as a permanent multi-use resource area and drop-in centre for prospectors. Over the past 13 years, however, the partnership project has evolved into a major venture that facilitates effective delivery of a wide range of joint government—industry initiatives in support of prospecting and the mineral exploration industry. As before, we strive to deliver these initiatives and meet client demands in a rapid, effective, and cost-efficient manner.



The Matty Mitchell Prospectors Resource Room

WHERE TO FIND US

The Matty Mitchell Prospectors Resource Room and the Matty Mitchell Sample Library are located in the first floor offices, Geoscience Publications and Information Section, Geological Survey Division of the Newfoundland and Labrador Department of Natural Resources, 50 Elizabeth Avenue (Natural Resources Building), St. John's, Newfoundland and Labrador.

We spend significant time on the road and can be found at points from St. John's to Vancouver, delivering initiatives in support of the Newfoundland and Labrador prospecting and exploration industry.



We can be reached by telephone at 709-729-2120, by fax at 709-729-4491 or email at matty@gov.nl.ca

Our website is:

http://www.nr.gov.nl.ca/nr/mines/pro prospector/matty_mitchell/index.html

PARTNERS and MANAGEMENT

The MMR was initiated by the Geological Survey Division of the provincial government's Mines Branch. The MMR is located within the Survey's Geoscience Publications and Information Section, which is responsible for the Mines Branch's interests in the project.

Operations and on-going development of the MMR are overseen by a public—private-sector committee, chaired by the manager of the Geoscience Publications and Information Section of the Geological Survey Branch, NL Department of Natural Resources (Sean O'Brien). The committee includes representatives from the Newfoundland and Labrador Chamber of Mineral Resources (Gerry O'Connell), the Geological Survey (Norm Mercer) and Mineral Development (Len Mandville) divisions, the Newfoundland and Labrador mineral exploration group (Charlie Dearin) and Memorial University (Derek Wilton). The Geological Survey works in close partnership and collaboration with the Chamber of Mineral Resources on all aspects of the MMR project.

The MMR has a full-time professional geologist's position dedicated to the delivery of information services and promotional activities in support of prospectors. The MMR geologist (Pat O'Neill, P.Geo.) is a contractual employee of the Chamber of Mineral Resources, working under the direction of the management committee. The position is based in the MMR.

Salary and operating expenses in 2010 were cost-shared by the Chamber (50%) and the MMR (50%). The Chamber's contribution is sourced from a Business Development Agreement between it and the Atlantic Canada Opportunities Agency (ACOA). The MMR receives significant funding from the Mines Branch's Prospectors Assistance Program, and additional support from the CIM Newfoundland Branch. Professional and technical expertise and extensive in-kind support is provided by the Geological Survey.

MISSION STATEMENT

The MMR is designed to support prospectors by providing them with mentoring, technical support, and promotional assistance, thereby assisting in the creation of wealth and jobs through sustainable mineral development. Through its programs in support of prospectors, the MMR project's goal is to stimulate the provincial mineral industry and attract mineral investment to the Province.

WHAT WE PROVIDE

Information & Consultation Services

- Supply one-on-one advice, including rock and mineral identification, technical assistance and long-term mentoring.
- Ensure integration of pertinent data from Geological Survey geofiles, databases and other sources with prospectors' own information in making promotional property posters.
- Assist with administration of MIAP grants to the Exploration Consultant's office (Geological Survey) in support of novice prospectors.
- Maintain a rock and mineral collection with ore suites and alteration styles from around the Province and around the world.
- Maintain a library of textbooks, reprints, maps, short-course notes, databases and other related documents.
- Maintain a website.

Promotional Services

- Design, display and distribute:
 - Property Poster Series
 - Regional Technical Posters
 - Properties for Option Maps and Booklets
 - Properties for Option CD-ROM
- Develop and display other promotional and information materials for use at Mineral Resources Review, Roundup, PDAC and other mineral industry conferences, and for public awareness events throughout the year

Prospector Support at Mineral Industry Trade Shows and Conferences

- Provide logistical, technical and other support to prospectors participating in Mineral Resources Review, Roundup, PDAC and other industry conferences and trade shows

Public Awareness and Education Initiatives

- Organize prospecting workshops throughout Newfoundland and Labrador
- Participate in "Careers Fair" days
- Participate in rural conferences
- Help organize lectures and short-courses

The MMR provides novice and professional prospectors and members of the general public with geoscience information from the provincial Geological Survey, from industry reports in the Mines Branch geofiles, and from other local, national and international sources.

We aid prospectors in selecting and refining target areas, generating and further advancing new prospects, and when necessary, reinterpreting known prospects. Many of these individuals will have received prospecting grants from the Mines Branch Prospectors Assistance Program. These efforts continue to help attract new mineral exploration to many parts of rural Newfoundland and Labrador.

Assistance and advice is provided in a number of ways, including on-site visits and consultation in the MMR, through responses to e-mail, mail or telephone requests, through the web site and through visits in the field. MMR users are provided with advice and with help researching additional off-site sources of information; when necessary, visitors are connected with appropriate Mines Branch staff, MUN faculty or others who can assist them. Mentoring relationships between prospectors and the MMR geologist and/or Mines Branch geologists are established.

Prospectors and Others Supported by the Matty Mitchell Prospectors Resource Room in 2010

In 2010, the MMR provided mentoring, technical support and promotional assistance to more than 200 individual prospectors, from all parts of Newfoundland and Labrador (Appendix 1), who made over 800 requests either through personal visits, email enquiries or telephone calls. These services are provided at no cost to the clients. A large number of visitors availed of our sample collection, which is housed in the MMR and the Matty Mitchell Sample Library. Information services were also provided, gratis, to the public and to representatives of local and national exploration companies.

The MMR aided these prospectors with sample and mineral identification, data interpretation and presentation, selection and refinement of target areas, generation and further advancement of new prospects, and re-interpretation of existing prospects. These efforts have helped prospectors attract new mineral exploration to many parts of the Province in 2010. We helped these prospectors develop their own information packages, which were then circulated at mining and exploration conferences in Vancouver (Roundup), Toronto (PDAC) and St. John's (Mineral Resources Review). These information packages were distributed by the MMR and the prospectors to interested companies as follow-up throughout the year.

The MMR also had several visitors from out-of-province who were interested in geo-tourism or in casual prospecting and rock-hounding. See Appendix 1 for complete lists of visitors and contactees. These tables list individuals who were directly assisted during this time; most visited or requested assistance on multiple occasions:

Junior exploration companies active in the province were assisted in a more indirect way through the MMR promotional activities across Canada during 2010. For example, the following companies had properties included in the MMR's Properties for Option Maps and Properties for Option Booklet:

Cornerstone Resources Inc.	Altius Minerals Corp.
Trinity Resources and Energy Ltd.	Paragon Minerals
Golden Dory Resources	Kermode Resources Inc.
New Island Resources Inc.	Falcon Ventures
Tundra Properties Inc.	Metals Creek Resources
Buchans Minerals Corp.	Celtic Minerals Ltd.
Thomas Resources Inc.	South Coast Ventures
Clode Sound Resources	Freeport Resources Inc.

PROSPECTOR SUPPORT: MINERAL INDUSTRY TRADE SHOWS AND CONFERENCES:

In 2010, the MMR continued its major role of providing logistical support for prospectors attending local national and mineral exploration and mining conferences and trade shows. Assistance was provided to prospectors prior to, during and following these events. The MMR also, where possible, assists those who cannot attend by promoting their properties at these meetings.

The MMR was a participant and/or exhibitor in the following industry meetings:

- Mineral Exploration Roundup, Vancouver, January 18th to 21st, 2010.
- PDAC, Toronto, March 7th - 10th, 2010.
- Baie Verte Mining Conference, June 11th and 12th, 2010.
- Mineral Resources Review, St. John's Nov. 3rd - 6th, 2010

The MMR worked in conjunction with the Newfoundland and Labrador Chamber of Mineral Resources and the Geological Survey and Mineral Development divisions of the Mines Branch at these meetings, focusing on individual prospect promotion and promotion of the province in general as a region to invest in mineral exploration and development. In the Toronto and Vancouver meetings, the MMR availed of space provided by the Chamber of Mineral Resources, to display Property Posters described above. Two prospectors, Nath Noel and David Hicks, were funded to go to the Roundup by the Chamber and the Department.

Another prospector, Dan Jacobs, representing a group of prospectors from the Baie Verte Peninsula, received funding from the Regional Economic Zone Board for the Baie Verte and Springdale area, to attend the Roundup. A group of 12 prospectors (listed below with some of their properties and main commodities) were funded jointly by the Chamber of Mineral Resources and Department of Natural Resources to attend the PDAC in Toronto.

Darrin Hicks

St Patrick's	Cu
Wild Bight	Cu-Zn
Roti Bay	Au-Ag-Pb-Zn
Winterhouse	Cu
Pipestone Pond	Ni-PGEs-Cr
Fortune / Whites River	Silica
Northwest Bottom	Au
Isabella Falls	REEs
Toto, Magnetic Lake	Fe
Abbots Creek	Au
Little River	Au
Terra Nova	U
Coombs Cove	U
South Quarry	W
Nippers Hbr	Au
Porterville	Au
Ross Lake	Fe-Ti
Letitia Lake	REEs

Dan Jacobs

Wisker Valley	U-Au
Saltwater	U
Cabot	Au

Gary Lewis

Budgell's Harbour	Cu
-------------------	----

Nath Noel

Great Bend	Au
Braxton Bradley	Au
Betts Cove	Au
Strouds Pond	Au
Hickey's Pond	Au
Stewart	Au
Burin	Cu-Au
Pastureland	Cu-Pb-Zn
Lodestar	Au
Kelstone	Au

Shane Stares

Mount Hogan	U
Butterfly Pond	U
Bear Cove	Au-Cu-PGEs
Clode Sound	REEs
Jonathan's Pond	Au

Al Keats

Dead Wolf	Cu-Pb-Zn
Jonathans Pond	Au
South Quinn Lake	

Dean Fraser

Crescent Lake	Cu-Pb-Zn
Springdale	Au-Cu-Zn
Rendell Jackman	Cu-Pb-Zn
Ackley	Sn-F

Roland Quinlan

New World Island	Au
Titan	Au
Labrador	REEs
Miles Cove	Cu-Au
Peter Snout	Au

Eddie Quinlan

Black Raven	Au-Cu-Sb
Clydesdale	Au-Ag
Port Albert	Au
Sugar Mountain	Au-As
West Tulks	Zn-Pb-Cu
Clutha	Au
Duder	Au
Strickland	VMS
TCH	Au
Dog Bay	Au
Lonely Otter	Au
Wings Point	Au

Rick Crocker

Caribou Lake	Au
--------------	----

Jean-Pierre Ashini

Goose River	Ni-Cu
-------------	-------

Jim Weick

Nitty Gritty	Au
Paradise River	U
Avalon properties	Au

During 2010, at least 12 option agreements were finalized between prospectors and mineral exploration companies. Most of these companies were local, however, several were national or international companies brought to the province for the first time by the prospectors, for example, TerraX, Castillian and Empire Capital. These agreements represent at least 18 prospectors working either as individuals or in groups. Some of the critical contacts which resulted in these successful option agreements were made at meetings such as Roundup and PDAC. Prospectors, thus, play a major and generally unrecognized role in attracting companies to the province; companies, which, in many cases, have never worked here before.



Prospector Dan Jacobs (centre) talking to delegates at the Roundup, 2010

Prospectors: Commodity Markets and New Discoveries

Many local prospectors in Newfoundland and Labrador keep in touch with the commodity markets and future trends, and base their staking on what they foresee the market will be requiring in the near future. For example, several prospectors have staked rare metal or rare earth element prospects, including Zr and Nb showings.

Prospectors also continue to make important new discoveries, such as that just SW of Croque, Great Northern Peninsula, where Cu-Pb-Zn-Sb-Ag mineralization, possibly with SEDEX characteristics, has been found by Jim Snow.



Prospectors and international delegates at the PDAC, Toronto, 2010

PROMOTIONAL SUPPORT SERVICES

PROPERTY POSTER SERIES

Posters for individual properties were compiled for prospectors for display at Prospectors and Developers Association of Canada Conference and Trade Show (PDAC) in Toronto, Mineral Exploration Roundup in Vancouver and the annual Mineral Resources Review in St. John's (see list below).

The MMR maintains this "Property Poster Series" by revising older versions and developing new posters when requested by prospectors. As in previous years, the publications provide thumbnail sketches of the local geology, style of mineralization, commodities, location of prospects and contact information for the owner.

Digital versions were distributed during and after these conferences and made available as pdfs for download on the MMR website. The individual property

posters meld prospectors' data with additional geoscientific data and interpretation from the Geological Survey and other sources.

New property posters compiled in 2010

Property	Area	Prospector	Commodity
Red Wine Lake	Central Labrador	Darrin Hicks	REEs
Letitia Lake	Central Labrador	Darrin Hicks	REEs
Ross Lake	Labrador West	Darrin Hicks	V-Ti
Cross Gulch	S Newfoundland	Darrin Hicks	Au
Goose River	Central Labrador	Jean Pierre Ashini	Cu-Ni-Au
Miles Cove	N Newfoundland	Roland Quinlan	Cu-Au VMS
Peter Snout	SW Newfoundland	Roland Quinlan	Zn-Pb-Ba-Cu-Au
Dead Wolf	Central Newfoundland	Al Keats	Zn-Cu-Pb-Ag-Au
S Quinn Lake	Central Newfoundland	Al Keats	Au-Cu-Ag
Caribou Lake	Central Newfoundland	Rick Crocker	Au
Clode Sound	Avalon	Shane Stares	REEs
Burin	Burin Peninsula	Ivan Mesher	Au
Grog Pond	Avalon	Kevin Ryan	Au
Manuels Gold	Avalon	Kevin Ryan	Au
Ackley	S Newfoundland	Dean Fraser	Mo-Sn-F-W
Whale Cove	Burin Peninsula	Keith Kelloway	Au
Wing's Point	NE Newfoundland	Don LeDrew	Au
Triangle Pond	Avalon	Jason Flight	Cu-Au
Drover's Ridge	NE Newfoundland	Walter Sweetapple	Zn
Betts Cove Mine	Baie Verte Peninsula	Nath Noel	Cu-Au
Bridal Veil	North Central	Wayde Guinchard	Cu-Au
Huxter Pond	Central Newfoundland	Herb Froude	Au
Lockport Mine	North Central	Tom McLennon	Cu
Paul's Pond	Central Newfoundland	John Sceviour	Au
Shamrock	North Central	Bill Mercer	Cu-Pb-Zn-Ag-Au
The Uncles	Baie Verte Peninsula	George Lannon	Au

Property posters for the following prospectors were updated with new data for display at conferences in 2010.

Terra Nova	Eastern	Darrin Hicks	Cu
Nippers Harbour	North Central	David Hicks	Cu
Linear	North Central	Kevin Keats	Au
Crescent Lake	North Central	Dean Fraser	Cu-Zn-Pb-Au-Ag
Rendell Jackman	North Central	Dean Fraser	Cu-Zn-Pb-Au-Ag
Springdale	North Central	Dean Fraser	Cu-Zn-Au
Motherlode	Burin Peninsula	Alex Turpin	Au
Red Harbour	Burin Peninsula	Baxter Senior	Au
Burin	Burin Peninsula	Kevin Ryan	F-U
Harbour Mille	Avalon	Kevin Ryan	Cu
Hawke Hill	Avalon	Kevin Ryan	Au

Au
Au-Cu-Sb
Mo



Sample of property poster

In many cases, the information was included in property information packages sent by the prospectors, the MMR or the Geoscience Publications and Information Section (Geological Survey Division) to mining and mineral exploration companies as follow-up to contacts made at these meetings.

Our Property Poster Series continues to be an important aid to prospectors in promoting and optioning their properties. We currently maintain a growing digital library of more than 180 posters on various prospector properties. These are available, upon request, in digital or hard copy format. Our current collection includes the properties listed in Appendix 2 (note that some may have been optioned; some may have been dropped; others remain available for option).

REGIONAL POSTERS

In 2010, the Properties for Option maps, Booklet and CD - ROMs were updated for distribution and display at the local and national conferences listed below. These publications were made available on the Properties for Option CD-ROM

and for viewing or download on the MMR website at http://www.nr.gov.nl.ca/nr/mines/pro prospector/matty_mitchell/prop_for_option_prospector_nl.html

- A Selection of Gold Properties Available for Option in Newfoundland.
- A Selection of Properties Available for Option in Labrador.
- Properties Available for Option in Newfoundland and Labrador Booklet.
- Prospecting Environments in Newfoundland Map.
- Prospecting Environments in Labrador Map (*latter two prepared in conjunction with the Geological Survey Branch*).

COMMODITY POSTERS

In 2005 and 2006, the MMR developed a set of six Commodity Posters, which are used primarily for display purposes, and modified annually:

- Gold - *Orogenic, VMS-related and Other Gold systems*
- Gold - *Epithermal and Intrusion-Related Gold systems*
- Copper/Zinc - *VMS, Volcanic Red Bed and Sediment hosted stratiform Cu-Ag and Intrusion-related Cu–Au and Cu–Mo systems*
- Uranium
- Nickel
- Tungsten, Molybdenum and Antimony

Properties available for option from prospectors or for joint venture from junior exploration companies, are highlighted on each commodity poster and are shown in relation to other prospects/showings of that same commodity, developed or developing mines and optioned properties.

Posters are available as pdfs on the MMR website and on the aforementioned CD-ROMs. Access databases are being developed with active links to the poster so that internet users will eventually be able to click on a property for option and download pertinent information.

EXPLORE NEWFOUNDLAND & LABRADOR

GOLD:

OROGENIC, VMS-RELATED AND OTHER GOLD SYSTEMS



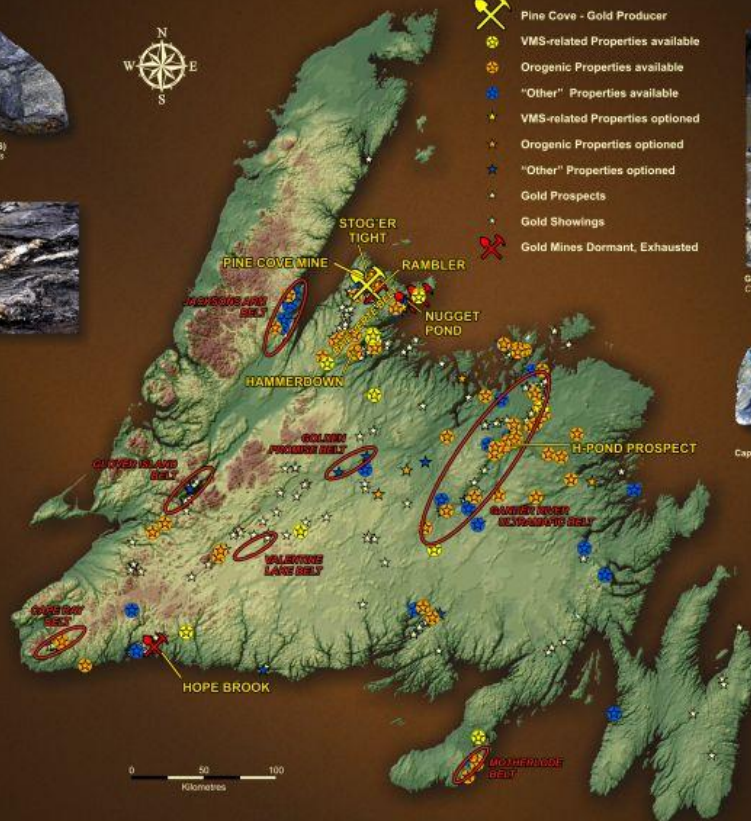
Print Poster
Mineral Resources Division
Newfoundland and Labrador
PO Box 8700, 141B C-28
St. John's, NL, Canada




Rumber Wire Gold (VMS)
Courtesy of Akbar Minerals



Star Track (Orogenic gold)



Golden Promise (Orogenic gold)
Courtesy of Rubicon Minerals



Cape Ray Gold (Orogenic)

0 50 100
Kilometres

Base: Map courtesy of Shuttle Radar Topography Mission at <http://srtm.usgs.gov/mission.html>

Symbols indicate deposits, prospects or showings associated with orogenic, VMS-related and other epigenetic gold systems: the latter include possible Carlin-type and IOCG gold environments. Some of the properties are available for option from prospectors or as joint ventures with junior mining companies; see our complimentary CD-ROM – "Properties Available for Option".

Please ask our representatives about the following properties.

Orogenic	VMS-related	Other
Northwest Bottom (Hicks)	Wilding Lake (Keats)	Glenwood (Dearin)
South Quinn Lake (Keats)	St. Patrick's (Hicks)	Blairitz (Chan)
Mint Brook (Sweetapple)	Handcamp (Marcer)	Clutha (Quinlan)
Burnt Lake (Quinlan)	Cripple Creek (Fancey)	Silver Cliff (White)
Caribou Lake (Crocker)	Black Raven (Quinlan)	O'Sullivan (Keats)
Star Track (Duffitt)	Kelstone (Noel)	
Little River (Hicks)	Peter Snout (Quinlan)	
Kitchen (Kelloway)		
Great Bend (Noel)		
Silver Cove (Turpin)		



March 2013

Commodity poster - Orogenic Gold

LINKS WITH THE SOCIETY OF ECONOMIC GEOLOGISTS

In 2005, the MMR forged a link with the next generation of economic geologists by partnering with the newly-minted Society of Economic Geology (SEG) Student Chapter at MUN. SEG members continued to help the MMR at Mineral Resources Review 2010.



SEG Student Members from MUN who volunteered at the Matty Mitchell Booth, Mineral Resources Review 2010



SEG Student Member and visitors to the Matty Mitchell Booth, Mineral Resources Review 2010

Students kindly provided on-site support to the Matty Mitchell Booth and were available to assist prospectors in the promotional displays. This collaboration is to our mutual benefit, and to that of the prospectors we support.

PARTICIPATION IN PROSPECTOR TRAINING COURSES

- Stephenville, June 8th - 10th, 2010

The MMR geologist was available for a portion of the twentieth annual two-week long Prospectors Training Course in Stephenville, to help with logistics and to make presentations. These latter included a presentation on the importance and the role of the Matty Mitchell Prospectors Resource Room and how prospectors can make the best use of this facility.



Graduates of the Stephenville Prospecting Course, June 2010

WORKSHOP FACILITATION - INTRODUCTION TO PROSPECTING

- Baie Verte, 11th June, 2010

A full one-day prospecting workshop was held in the KONA College in Baie Verte immediately preceding the annual Baie Verte Mining Conference. The workshop was held as part of the MMR public outreach initiative, working in conjunction with the Chamber of Mineral Resources and the Geological Survey, Department of Natural Resources in cooperation with KONA, and the Emerald Zone Rural Development Board.



Some of the participants in the Baie Verte Prospecting Seminar

The workshop was attended by 15 novice and experienced prospectors. Feedback from the participants was excellent with many citing the need for more such courses. Many of the participants also attended the Baie Verte Mining Conference the following day, where they benefited from personal interactions with many of the personnel from local mining companies.

- Marystown, 7th - 8th December, 2010

In December, the MMR collaborated on delivering a one-day prospecting seminar in Marystown. This undertaking was part of the MMR public outreach initiative, working in conjunction with the Chamber of Mineral Resources and the Geological Survey, Department of Natural Resources. About a dozen people, ranging from novice to experienced prospectors, attended. Feedback from the group was excellent and included reiteration of the need for such rural courses. A site visit to a local prospector's new gold discovery was also carried out in the Spanish Room area.



Participants in the Marystown Prospecting Seminar

SAMPLE LIBRARY AND OTHER RESOURCES

In 2010, work continued on cataloguing and expanding our collection of samples and other resource materials on geology, mineral deposits, commodities, mineral exploration and the mining industry. Friends of the MMR continue to donate books and materials to the collection; we encourage all readers to remember our collection the next time you thin out your bookcases.

New samples from across the province were added to the collection in 2010. Samples from the MMR collection are also incorporated into our displays and public information initiatives used in our workshops around the province.

OTHER INITIATIVES

WEBSITE: The Newfoundland Labrador government website has recently been updated and as a consequence, so has the Matty Mitchell website. Various areas in the website are now more readily accessible. The Exploration Highlights page continues to be compiled in conjunction with the Mineral Land Division of the Mines Branch and is updated monthly.



Home

News & Highlights

Energy

Mines

Explore Newfoundland and
Labrador

Geoscience

GeoScience OnLine

Mineral Exploration

Mineral Production

Quarries

For the Prospector

Mineral Exploration
Consultant

**Matty Mitchell
Prospectors Resource »
Room**

About the Facility

Who Was Matty
Mitchell?

Prospecting Articles

Properties for Option
from NL Prospectors

Annual Reports &
Review of Activities

Explore NL and Lab
Commodity Posters

For the Public / Outreach

Maps

Forestry

Home » Mines » For the Prospector » Matty Mitchell Prospectors Resource Room

Text Size [A](#) [A](#) [A](#)

Matty Mitchell Prospectors Resource Room

This area contains information on services provided by the Matty Mitchell Prospectors Resource Room, a privately and publicly funded, drop-in, educational and professional development facility for prospectors and amateur rock and mineral collectors.

This site and its content is maintained by the Matty Mitchell Prospectors Resource Room committee.



Disclaimer:

This site is the responsibility of the Matty Mitchell Prospectors Resource Room and they are owner of copyright. The accuracy of the information and data contained herein is the sole responsibility of the submitter and is reproduced as submitted.

The presence of information and data in this area does not imply approval or endorsement by the Government of Newfoundland and Labrador, the Department of Natural Resources or the Geological Survey Division (see also [Disclaimer](#))

- [About the Facility](#)
- [Who Was Matty Mitchell?](#)
- [Prospecting Articles](#)
- [Properties for Option from Newfoundland and Labrador Prospectors](#)
- [Annual Reports & Review of Activities](#)
- [Exploration Overviews](#)
- **External Sites of Interest**
 - [The Matty Mitchell Website](#) 

Matty Mitchell Prospectors Resources Room Partners:



PROPERTY DATABASES

The MMR continued work on assembling databases and applications for digital management and production of Properties for Option series and other posters. Master spreadsheets have been developed for “Properties Available for Option” (and other prospects), and have been integrated with Geological Survey databases where possible. An application has been developed to keep the database updated. Trial ArcMap templates are in the process of being developed to produce wall-size maps, and the development of an interactive internet mapping page to view current properties for option is in progress.

PUBLIC AWARENESS INITIATIVES

As in past years, the MMR continued to undertake public awareness initiatives to help promote prospecting and the possibilities of new economic development linked to the minerals industry. The MMR once again collaborated with the Chamber of Mineral Resources and the Geological Survey in displaying prospecting information at the Baie Verte Mining Conference and the Expo Labrador Conference.

The MMR continues to develop outreach initiatives to promote itself and its services to the public.

ACKNOWLEDGEMENT OF IN-KIND SUPPORT

The MMR acknowledges the “in-kind” support it has received from the Geological Survey Division throughout 2010. The Geological Survey continued to supply a wide range of office support (e.g., communications, photocopy, clerical assistance) as well as extensive cartographic advice and support, including access to certain cartographic hardware and materials. The Survey’s geoscientific input level remains significant, and includes one-on-one consultations, help with prospector posters, input into display material, provision of reference materials and other data, on-site support in the Resource Room and at conferences and trade shows. The amount of time that Survey staff devotes to the Resource Room varies throughout the year, typically peaking around Mineral Resources Review, Mineral Exploration Roundup and PDAC conferences. Members of the Survey staff play a major role in seeing short- and long-term objectives are met. The Department of Natural Resources offers additional in-kind support in the form of office and storage space and network access.

Appendix 1: List of Visitors to the MMR - 2010

Adrian vande Mosselaer	Toronto	Jason Flight	St. John's
Alex Turpin	Mt. Pearl	Jason White	CBS
Allison Clarke	Burin	Jean Pierre Ashini	NW River
Barry Moore	Cupids	Jeff Martin	Goose Bay
Baxter Kean	St. John's	Jim Bouzane	St. John's
Bert Stone	Marystown	Jim Snow	Harbour Grace
Brad Chislett	CBS	Jim Weick	St. John's
Brian Burke	Bell Island	John Edgar	Corner Brook
Brian Newman	Boys Cove	John Sceviour	Paradise
Brian Penney	Port Hope Simpson	Josiah Butt	Brooklyn
Cal Davis	St. John's	Kelvin Denike	Alberta
Cameron Bowie	Toronto	Ken Stead	Mt. Pearl
Carter Senior	Red Harbour	Kevin Keats	Gambo
Chris Hutchings	Carbonear	Kevin Ryan	St. John's
Chris Starkey	Mt. Pearl	Lai Lai Chan	St. John's
Corey Cashin	Corner Brook	Leander Baikie	Goose Bay
Dan Jacobs	Westport	Lloyd Pike	Charleston
Darryl Bolt	Grand Le Pierre	Lorne Rose	St. John's
Dave Butler	St. John's	Max Simms	Corner Brook
David Hicks	Milltown	Morgan Cholet	St. John's
Dean Fraser	St. John's	Nath Noel	CBS
Denis Walsh	St. John's	Paul Crocker	St. John's
Don Ledrew	Wing's Point	Paul Denty	Eastport
Doug Goldsworthy	Port Rexton	Paul Moore	St. John's
Duncan Finlayson	Trinity	Paul Worrall	Mt. Pearl
Eddie Humby	Benton	Peter Dimmell	St. John's
Eibhlin Sparkes	Corner Brook	Peter Rogers	Lab West
Eli Humby	Benton	Ralph Barrett	St. John's
Eric Hussey	St. John's	Ray Butt	St. John's
Fred Keats	Benton	Ray Penney	Gander
Freeman Clarke	Burin	Raymond Rowe	Stephenville
Gary Lewis	Grand Falls	Robert Nichols	Alberta
Gary Sutton	St. John's	Roland Loughlin	Corner Brook
Gary Woolfrey	Gander	Roland Quinlan	Birchy Bay
Geoff Woodland	St. John's	Ron Taylor	St. John's
George Lannon	Placentia	Roy French	Carbonear
Gerry Hull	Port au Port	Sandy Duffitt	Clarenville
Gord Peddle	Clarenville	Scott Swinden	Halifax
Gordon Cooper	Mt Pearl	Stan Squires	St. John's
Greg Sparkes	Corner Brook	Stella Clarke	Burin
Gus Finn	St. John's	Stewart Wells	Fredericton
Henry Lewis	Grand Falls	Tom Gosine	Mt. Pearl
Herb Froude	Clarenville	Tom McLennon	Grand Falls
Hubert	St. John's	Walter Sweetapple	Glovertown
Ivan Mesher	St. John's	Wayde Guinchard	Mt. Pearl
James Newman	Boys Cove	Wayne Earl	St. John's
Jamie Meyers	Pasadena	Wayne Holloway	Paradise
Jamie Ralph	Winter Brook		

List of People in Phone Contact with the MMR in 2010

Alex Turpin	Mt. Pearl	Keith Inkpen	Marystown
Allan Cramm	Baie Verte	Keith Kelloway	Burin Bay Arm
Art McHugh	Colliers	Ken Stead	Mt. Pearl
Barry Moore	Cupids	Kevin Ryan	St. John's
Baxter Senior	Red Harbour	Lai Lai Chan	St. John's
Bert Stone	Marystown	Larry Pilgrim	Kings Point
Bill Fleming	Nova Scotia	Lori Herron	Port Rexton
Colin Kendall	Baie d'Espoir	Matthew Connelly	St. John's
Dan Jacobs	Westport	Michael Bessey	Goose Bay
Dan Kelly	Marystown	Michelle Noel	CBS
Darrin Hicks	Milltown	Nath Noel	CBS
Darryl Bolt	Grand Le Pierre	Patrick Roberto	Colorado
David Hicks	Milltown	Paul Keel	Clarendville
Dean Fraser	St. John's	Paul Denty	Eastport
Derek White	Stephenville	Paul Snow	Goose Bay
Derrick Fancey	Wings Point	Paul Snow	Goose Bay
Dianne Dearin	St. John's	Pete Winsor	Triton
Dion Chard	Paradise?	Peter Hurley	Baie Verte
Don Le Drew	Wings Point	Pierce Penney	Cartwright
Ed Montague	Goose Bay	Randy Earle	L'Anse au Loup
Eli Humby	Benton	Reg Lundrigan	Epworth
Fred Pardy	Glovertown	Robert Nichols	Alberta
Gary Lewis	Grand Falls	Rodney Pretty	Jackson's Arm
Geoff Woodland	St. John's	Roland Quinlan	Birchy Bay
George Lannon	Placentia	Roy French	Carbonear
Gord Peddle	Clarendville	Sandy Duffitt	Clarendville
Gordon Cooper	Mt. Pearl	Scott Grant	Pictou NS
Graydon Gordon	Clarendville	Sean Reid	Corner Brook
Herb Froude	Clarendville	Shawn Rose	Stephenville
James Whitten	St. John's	Sonja Millard	St. John's
Jeff Brushett	Creston North	Stan Squires	St. John's
Jim Weick	St. John's	Tim Stead	Little Catalina
Joe Walsh	Marystown	Tom Benoit	Stephenville
John Furlong	St. John's	Tom McLennon	Grand Falls
John Martin	Cartwright	Walter Sweetapple	Glovertown
John Sceviour	Paradise	Wayde Guinchard	St. John's
Judy Dobson	Grand Falls	Wilf Beck	Corner Brook

List of people in E-Mail Contact with the MMR in 2010

Alex Kauk	St. John's	John McClusky	St. John's
Alex Turpin	Mt. Pearl	John Sceviour	Paradise
Allison Rees	St. John's	Keith Kelloway	Burin Bay Arm
Barry Matthews	Baie Verte	Ken Primmer	Ontario
Bert Stone	Marystown	Ken Stead	Mt. Pearl
Bob McGuire	Gander?	Kevin Keats	Gambo
Cal Davis	St. John's	Kevin Ryan	St. John's
Chad Wells	St. John's	Lai Lai Chan	St. John's
Chris Hicks	St. John's	Larry Pilgrim	Kings Point
Chris Hutchings	Carbonear	Len Muise	Stephenville
Chris Meadus	Torbay?	Liz Freeman	Port Rexton
Chris Starkey	Mt Pearl	Lloyd Pike	Charleston
Christina Keats	Gambo	Lori Herron	Port Rexton
Cordell Barney	L'Anse au Loup	Matthew Minnett	St. John's
Corina Pollett	Baie Verte	Mazin Saba	Ontario
Courtney Hayden	St. John's	Mel Janes	Baie Verte
Cyril Reid	Bishop Falls	Melvin Janes	Springdale
Dan Jacobs	Westport	Michael Bessey	Goose Bay
Darrin Hicks	Milltown	Monford Organ	Isle aux Morts
Darryl Bolt	Grand le Pierre	Nath Noel	CBS
David Hicks	Milltown	Patrick Roberto	Colorado
Dean Fraser	St. John's	Paul Chafe	CBS
Del Flowers	Goose Bay	Paul Denty	Eastport
Delano Flowers	Goose Bay	Paul Snow	Goose Bay
Derek White	Stephenville	Pete Winsor	Triton
Derek Wilton	St. John's	Peter Butt	Paradise
Derrick Fancey	Wings Point	Peter Dimmell	St. John's
Doug Goldsworthy	Port Rexton	Peter Hurley	Baie Verte
			L'Anse au
Duncan Finlayson	Trinity	Randy Earle	Loup
Ed Montague	Goose Bay	Randy Regular	Baie Verte
Eddie Quinlan	Birchy Bay	Ray Penney	Gander
Eric Hussey	St. John's	Reg Lundrigan	Epworth
Fred Pardy	Musgrave Hbr	Rick Crocker	Gander
Gary Collins	Gander	Robert Freeman	Toronto
Geoff Woodland	St. John's	Robert Lindly	Toronto
George Lannon	Placentia	Roland Quinlan	Birchy Bay
Gerry Hull	Port au Port	Roy French	Carbonear
Gilbert Lushman	Corner Brook	Sandy Duffitt	Clareville
Glen Mullins	Baie d'Espoir	Sandy Stares	Gander
Gordon Cooper	Mt Pearl	Shane Stares	Gander
Gordon Lawrence	Gander	Sharon Deir	St. John's
Greg Pittman	Spanish Room	Shawn Rose	Stephenville
Ivan Mesher	St. John's	Sheldon Pretty	St. John's
Jamie Meyer	Pasadena	Stan Squires	St. John's
Jason Flight	St. John's	Steve House	Gander
Jean Pierre Ashini	NW River	Tim Stead	Little Catalina
Jeff Barbour	Mt Pearl	Tom Loader	Torbay
Jeff Brushett	Creston	Tom McLennon	Grand Falls
Jessie Goldsworthy	Port Rexton	Troy Gordon	Corner Brook

Jim Weick	St. John's	Victor Muisse	St. George's
Jo-Anne Snow Goosney	Corner Brook	Walter Sweetapple	Glovertown
Joe Walsh	Marystown	Wayde Guinchard	St. John's
John Chiasson	Goose Bay	Wayne Holloway	Paradise
John Edgar	Corner Brook	Wayne Pilgrim	Kings Point
John Martin	Cartwright	Wilf Beck	Corner Brook

Appendix 2: List of Property Series Posters

AK Hinds Lake: Cu-Au (Western Newfoundland) T. Gordon, Deer Lake
Abbots Brook: Au (Southern Newfoundland) for D. Hicks, Milltown
Ackley: U-Mo (Eastern Central Newfoundland), D. Fancey, Wing's Point
Ackley: Mo-Sn-F-W (Southern Newfoundland) Dean Fraser, St. John's
Alliger Lake Ni-Cu-Co (Labrador) D. Hicks, Milltown
Avondale: Cu-Au (Avalon Peninsula) G. Furlong, Mt. Pearl
Baie Verte: U (Baie Verte Peninsula) S. Stares, Benton
Baikie: Cu-Ni-Co-PGEs (Labrador) D. Hicks, Milltown
Bergs: Au (Avalon Peninsula) G. Peddle, St. John's
Betts Cove Mine: Cu-Au (Baie Verte Peninsula) Nath Noel, CBS
Big Pond: Silica (SE Labrador), D. Hicks, Milltown
Black Raven: Au-Sb-Ag-Cu-Zn-Pb (Notre Dame Bay) E. Quinlan, Birchy Bay
Black Ridge: Cu-Au (Baie Verte - Green Bay region) E. Quinlan, Birchy Bay
Bridal Veil: Cu-Au (North Central) Wayde Guinchard, St. John's
Broad Cove Pond: Cu (Burin Peninsula) G. Deveraux, Terrenceville
Budgell's Harbour: Cu-Ni-Co-Au-Pt-Pd (Notre Dame Bay) G. Lewis, Grand Falls
Burin: Au-U-F (Burin Peninsula) K. Ryan, St. John's
Burin: Au (Burin Peninsula) Ivan Mesher, St. John's
Caribou Lake: Au (Central Newfoundland) Rick Crocker, Gander
Cavendish: Cu-Ag (Avalon Peninsula) T. / K. Stead, Little Catalina
Chignic: Au (Southwest Newfoundland) D. Walsh, Logy Bay
Christopher: Cu (Central Newfoundland) W. Mercer, Grand Falls
Clode Sound: REEs (Avalon) Shane Stares, Gander
Coldblow: Au (Burin Peninsula) K. Kelloway, B. Mills (Burin)
Collier's River: Cu-Ag (Avalon Peninsula) T. / K. Stead, Little Catalina
Copper Mountain: Cu (Southern Newfoundland) G. Hoskins, Head of Bay D'Espoir
Cormack: U (Western Newfoundland) I. Mesher, St. John's
Cracker: Au (Gander area) F. Pollett, Gander
Crescent Lake: Cu-Zn-Pb-Ag (Baie Verte - Green Bay), Dean Fraser, St. John's
Cripple Creek: Cu-Au-Ag (Gander Bay) D. Fancey and D. LeDrew, Wings Point
Cross Gulch: Au (S Newfoundland) Darrin Hicks, Milltown
Crow Hill: Au (Baie Verte - Green Bay region) L. Pilgrim, Kings Point
Danny Boy: Au (Central Newfoundland) S. Courtney, Grand Falls
Dark Hole: Au-Cu-Ag (Eastern Newfoundland) J. Bailey (Clareville)
Davis Pond: U (White Bay) T. McLennon, Grand Falls
Dawes Pond: Cu-Co (Central Newfoundland) B. Mercer, Grand Falls
Dead Wolf: Zn-Cu-Pb-Ag-Au (Central Newfoundland) Al Keats, Benton

Dolland: U (Southern Newfoundland) D. Hicks, Milltown
Drover's Ridge: Zn (NE Newfoundland) Walter Sweetapple, Glovertown
Duder Lake: Au (Central Newfoundland) for R. Quinlan (Birchy Bay)
Dog Pond: Au (Avalon Peninsula) J. Harris, St. John's
Eastern Pond: Au (Central Newfoundland) for G. Lannon, (Placentia)
Eastport Peninsula: Cu (Bonavista Bay) W. Sweetapple and partners, Glovertown
Elliott: Au (Central Newfoundland) S. Courtney, Grand Falls
Emesis: dimension stone (Clareville area) S. Duffitt & partners, Clareville
English Ridge: Cu (Avalon Peninsula) J. White, St. John's
Epworth: Au (Burin Peninsula) Reg Lundrigan, Epworth
Ferguson's Pit: Cu (Avalon Peninsula) W. Sweetapple, Glovertown
Fischell's Brook: Au (Western Newfoundland) D. Hicks, Milltown
Fleur-de-Lys: Mo (Baie Verte Peninsula), J. White, St. John's
Fortune: Silica (Burin Peninsula) D. Hicks, Milltown
Fortune Harbour: Cu (Notre Dame Bay), T. McLennon, Grand Falls
Four Corners: V (Central Newfoundland), Gerry Hull, Port-au-Port
Francois: U (Southern Newfoundland) D. Hicks, Milltown
Fresh Steak Lake: U (Central Labrador) D. Hicks, Milltown
Garnish Pond: U (Burin Peninsula) K. Ryan, St. John's
Gaultois: dimension stone (Southern Newfoundland) G. Hoskins, Head of Bay D'Espoir
Glovertown: Au (Eastern Newfoundland), Kevin Ryan, St. John's
Goose River: Cu-Ni-Au (Central Labrador) Jean Pierre Ashini, NW River
Grand Fiddlers Cu (Central Newfoundland) A. Woodman, South Dildo
Granite (Southern Newfoundland) C. Pottle, Islington
Great Gull Lake: W (Central Newfoundland), A. Duffitt, Clareville
Greenhill: Cu (southern Burin Peninsula) for D. Kelly and A. Stone, Marystown
Grey River: Au, (Southern Newfoundland) G. Lushman, Corner Brook
Grindstone: U (Western Newfoundland) S. Stares, Benton
Grog Pond: Au (Avalon) Kevin Ryan, St. John's
Hampden and Jackson's Arm: Au (White Bay area) for L. Murphy, Conception Bay South
Handcamp: Au (Central Newfoundland) G. Lannon, C. Reid, (Placentia, Bishops Falls)
Harbour Mille: Cu-Ag (Burin Peninsula) K. Ryan, St. John's
Harbour Mille: Cu-Ag (Burin Peninsula) S. Stares, Benton
Hawke Hill: Au (Avalon Peninsula), K. Ryan, St. John's
Hinds Brook: Cu (Central Newfoundland) for T. Gordon, Corner Brook
Hope Brook Extension: Au (Southern Newfoundland) for R. Quinlan (Birchy Bay)
Horseshoe: Au (Central Newfoundland) for G. Lannon, P. Reid (Placentia, Bishops Falls)
Huxter Pond: Au (Central Newfoundland) Herb Froude, Clareville
Island Pond Ridge: Cu-Au (Avalon Peninsula) P. Dwyer / partners, Conception Bay South
Isle aux Morts: Zn-Pb-Cu-Ag-Au (Southern Newfoundland) S. Keats, Benton
Jackson's Arm: Au (Northern Peninsula) Kevin Ryan, St. John's
Jonathon's Pond: Au (central Newfoundland) for R. Crocker, Benton
Jumpers Brook: Au (Central Newfoundland) A. Aleksejev and D. Toms (Mt. Pearl)
Kelligrews: Cu (Avalon Peninsula) for P. Dwyer and partners, Conception Bay South
Kelstone: Au (Avalon Peninsula) D. Kelly, Marystown
King George: Cu-Zn-Au-PGEs (Central Newfoundland), Shawn Rose, Stephenville
Kim Lake: Au (Southern Newfoundland) S. Stares, Benton

Kippens: Zn (Western Newfoundland) S. Stares, Benton
Kitchen: Au-Zn (Burin Peninsula) K. Kelloway, Burin Bay Arm
Letitia Lake: REEs (Central Labrador) Darrin Hicks, Milltown
Limerick - Stirling: Cu-Au (Baie Verte - Green Bay region) A. Turpin, Mt. Pearl
Linear: Au (Central Newfoundland) Al Keats, Gambo
Little Joe Glodes: Ni-Cu-Co (Central Newfoundland) B. Mercer, Grand Falls
Little Rattling Brook: Au (Baie Verte - Green Bay region) for C. George, Grand Falls
Little River: Au (Southern Newfoundland) D. Hicks, Milltown
Liverpool Brook: Cu-Ni-PGEs (Western Newfoundland) D. Walsh, Logy Bay
Lloyds Lake: Cu-Zn-Pb-Au (Central Newfoundland) for K. Keats, Gambo
Lockport Mine: Cu (North Central Newfoundland) Tom McLennon, Grand Falls
Lodestar: Au-Zn-Cu (Burin Peninsula) for Nath Noel, CBS
Lonely Otter: Au (Central Newfoundland) for R. Quinlan (Birchy Bay)
Loon Bay: Au - Central Newfoundland for P. Crocker, Cape Broyle
Loon Pond: Au-Ag-Zn-Cu-Pb (Baie Verte - Green Bay region) S. Stares, Benton
Lunch Pond: U-F (Burin Peninsula) K. Ryan, St. John's
Main Brook: U (Burin Peninsula) S. Stares, Benton
Manuels Gold: Au (Avalon) Kevin Ryan, St. John's
Miles Cove: Cu-Au (N Newfoundland) Roland Quinlan, Birchy Bay
Miles Cove Mine Property: Cu-Zn (Central Newfoundland) for D. Walsh, Paradise
Mint Brook: Au (Northeaster Newfoundland) W. Sweetapple and partners, Gambo
Mt. Margaret: U (Burin Peninsula) K. Ryan, St. John's
Muddy Gullies: PGE (Central Newfoundland) for J. Bouzane, St. John's
Musket Property: Au (Central Newfoundland) for G. Pardy, Grand Falls
Natlins Brook: Cu-Au (White Bay area) for T. McLennon (Grand Falls)
Nippers Harbour: Cu-Au (Baie Verte - Green Bay region) for E. Martin, St. John's
Nipper's Harbour: Au (Baie Verte) Darrin Hicks, Milltown
Nitty Gritty: Cu-Au-U (Southern Newfoundland) A. Turpin, St. John's
Nf. Tantalum Property: Ta (Central Newfoundland) for S. Stares, Benton
Northwest Cove: Mo (Southern Newfoundland) A. Turpin, Mt. Pearl
Northwest Bottom: Au (North Central Newfoundland) Darrin Hicks, Milltown
Ocean Pond: Mo (South Central Newfoundland), D. Hicks, Milltown
Oderin Island: Cu (Placentia Bay) K. Ryan, St. John's
O'Sullivan Property: Au (White Bay area) for K. Keats, Gambo
Otter Brook: Au (Central Newfoundland) for G. Lannon, C. and P. Reid
Otter Island: Cu (Baie Verte - Green Bay region) D. Walsh, Logy Bay
Paradise Lake: Au (Central Newfoundland) G. Lannon, Placentia
Paradise River: Cu-Ni-Au-U (Eastern Labrador) J. Weick, St. John's
Pasadena: Au-U (Western Newfoundland) D. Hicks, Milltown
Pastureland Road: Zn-Cu-Pb-Ag-Au (Avalon Peninsula) for A. Turpin, Mt Pearl
Pauls Pond: Au (Central Newfoundland) John Sceviour, Mount Pearl
Peter Snout: Zn-Pb-Ba-Cu-Au (SW Newfoundland) Roland Quinlan, Birchy Bay
Peyton Property: Au (Central Newfoundland) for G. Lewis, Grand Falls
Phillip's Brook: Au (Southern Newfoundland) R. Quinlan, Birchy Bay
Pilley's Island: Cu-Zn-Pb-Ag-Au (Notre Dame Bay) S. Stares, Benton
Pipestone Pond: Cr-Ni-PGEs (Central Newfoundland), D. Hicks, Milltown
Pumbly Cove: Cu-Ag (Avalon Peninsula) R. French, Carbonear

Red Bed Copper Prospect: Cu (Avalon Peninsula) G. Burridge (New Perlican)
Red Cross Lake: Ni-Cu (Central Newfoundland) for K. Keats, Gambo
Red Harbour: Au (Burin Peninsula), Baxter Senior, Red Harbour
Red Island: U-REEs (Placentia Bay) T. McLennon, Grand Falls
Red Wine Lake: REEs (Central Labrador) Darrin Hicks, Milltown
Rendell-Jackman: Cu-Pb-Zn-Ag-Au (Baie Verte - Green Bay), Dean Fraser, St. John's
Rocky Pond Property: Au (Northeastern) for K. Ryan, St. John's
Rope Cove Canyon Property: Cu-Ni (Western Newfoundland) K. Ryan, St. John's
Rose Blanche: Au-Silica (South Coast), J. White, St. John's
Ross Lake: V-Ti (Labrador West), Darrin Hicks, Milltown
Roti Bay: Pb-Zn-Ag (Southern Newfoundland) D. Hicks, Milltown
Round Pond: Zn-Pb (Western Newfoundland) for J. White (St. John's)
Round Pond: Zn-Pb (Western Newfoundland) D. Slaney, Port-aux-Basques
Rushoon property: Cu (Burin Peninsula) for G. Quirke (St. Mary's)
Second Exploits: Au-U-Ag-Zn-Pb (Southwestern Newfoundland) C. Reid, Bishop's Falls
Shamrock: Cu-Pb-Zn-Ag-Au (North Central Newfoundland) Bill Mercer, Grand Falls
Shatter Cliff: F (Burin Peninsula) K. Ryan, St. John's
Sheep Brook: Ni-Cu-Co-PGEs (Western Newfoundland) G. Hull, Paradise
Sheffield Lake: U (Central Newfoundland) S. Stares, Benton
Shoal Bay: Au (Northeastern Newfoundland) R. Quinlan, Birchy Bay
Silver Cove Property: Au (southern Burin Peninsula) D. Kelly and A. Stone, Marystown
Smokin' Joe: U-Au-Sn (Eastern Newfoundland) Herb Froude, Clarenville
S Quinn Lake: Au-Cu-Ag (Central Newfoundland) Al Keats, Benton
Southwest Brook: Cu-Au-Mo (Central Newfoundland), Shawn Rose, Stephenville
Spanish Room: Au (Burin Peninsula), Albert Stone, Marystown
Springdale: Au-Cu (Baie Verte - Green Bay), Dean Fraser, St. John's
Starkes Pond: Cu-Au (Central Newfoundland) J. Weick, St. John's
St. Julien's: Cu-Au (Western Newfoundland) McGrath brothers, St. Julien's
St. Patrick's: Cu-Au (Notre Dame Bay) S. Stares, Benton
Stephenville: (Stephenville) D. Cormier,
Sullivan Pond: Cu (North Central Newfoundland) S. Stares, Benton
T Lush claims: Au (Central Newfoundland) for T. Lush (St. John's)
Tammy's Dream: Cu-Au-U (Eastern Newfoundland) for R. Parsons, Clarenville
Terra Nova: U (Eastern Newfoundland) D. Hicks, Milltown
Thanksgiving: Au (Southern Newfoundland) G. Lushman and partners, Corner Brook
The Uncles: Au (Baie Verte Peninsula) George Lannon, Placentia
Thomas Pond: Au (Avalon Peninsula), J. White, St. John's
Thorburn Lake: Au (Eastern Newfoundland), Alex Turpin, Mount Pearl
Tom Joe Brook: Au (Central Newfoundland) for P. Dimmell, St. John's
Torrent River: U (Western Newfoundland) K. Keats, Benton
Toto Lake: Fe-Ti (Central Labrador) Darrin Hicks, Milltown
Triangle Pond: Cu-Au (Avalon) Jason Flight, St. John's
Tug Pond East: Au (Burin Peninsula) for E. Hussey, St. John's
Twilight: Au (Central Newfoundland) G. Lannon, C. & P. Reid, Placentia, Bishops Falls)
Velvet Heart Property: Au (Avalon Peninsula) for A. Turpin, Mt Pearl
Weir's Pond: Au (Northeastern Newfoundland) S. Stares, Benton
Whale Cove: Au (southern Burin Peninsula) for D. Kelly and A. Stone, Marystown

White Bay Property: Au (Western Newfoundland) for K. Keats, Gambo
White's River: Silica (Western Newfoundland) D. Hicks, Milltown
Wild Bight: Cu-Au (Northern Newfoundland) D. Hicks, Milltown
Wilson Lake: Fe (South Central Labrador) D. Blake, Happy Valley - Goose Bay
Wing's Point: Au (NE Newfoundland) Don LeDrew, Wing's Point
Winterhouse Brook: Cu-Ni-Au-PGEs (West Coast), D. Hicks, Milltown