


# EXPLORE NEWFOUNDLAND & LABRADOR

# GOLD:

## OROGENIC, VMS-RELATED AND OTHER GOLD SYSTEMS

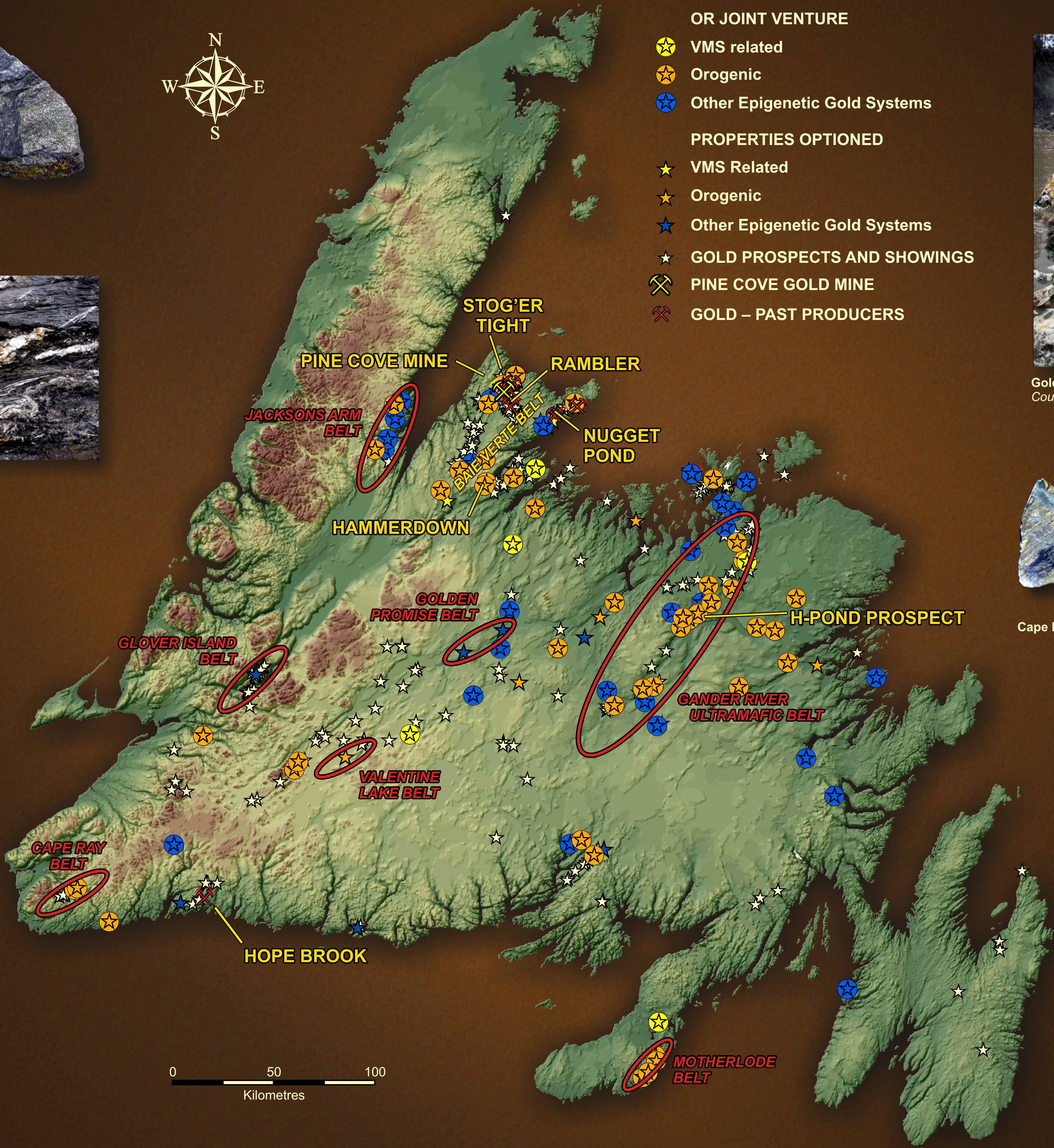
**MM**  
Mineral  
resource room  
First Floor  
Natural Resources Building  
Geological Survey of  
Newfoundland and Labrador  
50 Elizabeth Avenue  
PO Box 8700 • A1B 4J6  
St. John's • NL • Canada




Rambler Wire Gold (VMS)  
Courtesy of Altius Minerals



Star Track (Orogenic gold)



Golden Promise (Orogenic gold)  
Courtesy of Rubicon Minerals



Cape Ray Gold (Orogenic)

Base Map courtesy of Shuttle Radar Topography Mission at <http://srtm.usgs.gov/mission.html>

Symbols indicate deposits, prospects or showings associated with orogenic, VMS-related and other epigenetic gold systems: the latter include possible Carlin-type and IOCG gold environments. Some of the properties are available for option from prospectors or as joint ventures with junior mining companies; see our complimentary CD-ROM – “Properties Available for Option”.

Please ask our representatives about the following properties.

### Orogenic

Cape Ray  
Victoria Lake  
Mint Brook  
Burnt Lake  
Nita's Brook  
Star Track  
Little River  
Kitchen  
Great Bend  
Silver Cove  
Twilight

(Dearin)  
(Royal Roads)  
(Sweetapple)  
(Quinlan)  
(Benoit)  
(Metals Creek)  
(Hicks)  
(Kelloway)  
(Noel)  
(Stone)  
(Lannon)

### VMS-related

Wilding Lake  
St. Patrick's  
Otter Island  
Cripple Creek  
Black Raven  
Kelstone

(Keats)  
(Hicks)  
(Walsh)  
(Fancey)  
(Quinlan)  
(Stone)

### Other

Glenwood  
Biarritz  
Clutha  
Silver Cliff  
O'Sullivan

(Dearin)  
(Chan)  
(Quinlan)  
(White)  
(Keats)

