

EXPLORE NEWFOUNDLAND & LABRADOR


URANIUM:

MM
prospector's
resource room

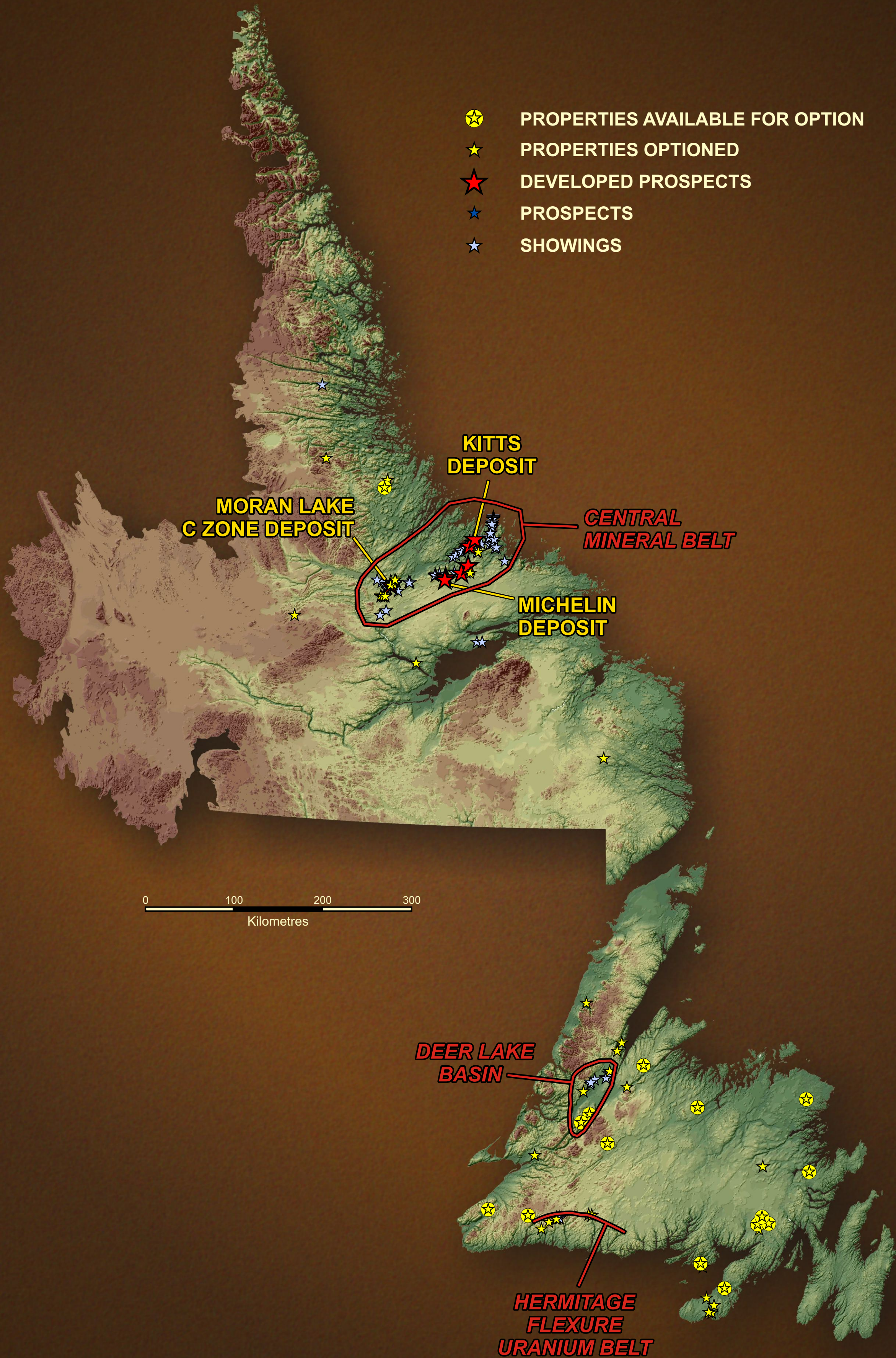
First Floor
Natural Resources Building
Geological Survey of
Newfoundland and Labrador
50 Elizabeth Avenue
PO Box 8700 • A1B 4J6
St. John's • NL • Canada




Burnt Emben Prospect, Labrador
- U stain (Courtesy of Altius Minerals)



Moran Lake Uranium/IOCG:
- "C" Zone Mineralization
(Courtesy of Crosshair Exploration)



White Bear River, S. Nfld. - 0.43 g/t U.



Kitts Deposit, Labrador (Courtesy of Altius Minerals)



Michelin Deposit, Labrador
(Courtesy of Altius Minerals)

Base Map courtesy of Shuttle Radar Topography Mission at <http://srtm.usgs.gov/mission.html>

Symbols indicate Uranium deposits, prospects or showings. Some properties are available for Option from prospectors or as Joint Ventures with junior mining companies; see our complimentary CD-ROM – “Properties Available for Option”.

Please ask our representatives about the following properties.

Coombs Cove	(Hicks)	Brents Cove	(Hurley)	Grand Lake	(Stares)
Wisker Valley	(Hurley)	Red Star	(French)	Flowers River	(Weick)
Smokin' Joe	(Froude)	Northern Arm	(Ryan)	Dorsal	(Sweetapple)
Ackley	(Fancey)	Garnish Pond	(Ryan)		

