




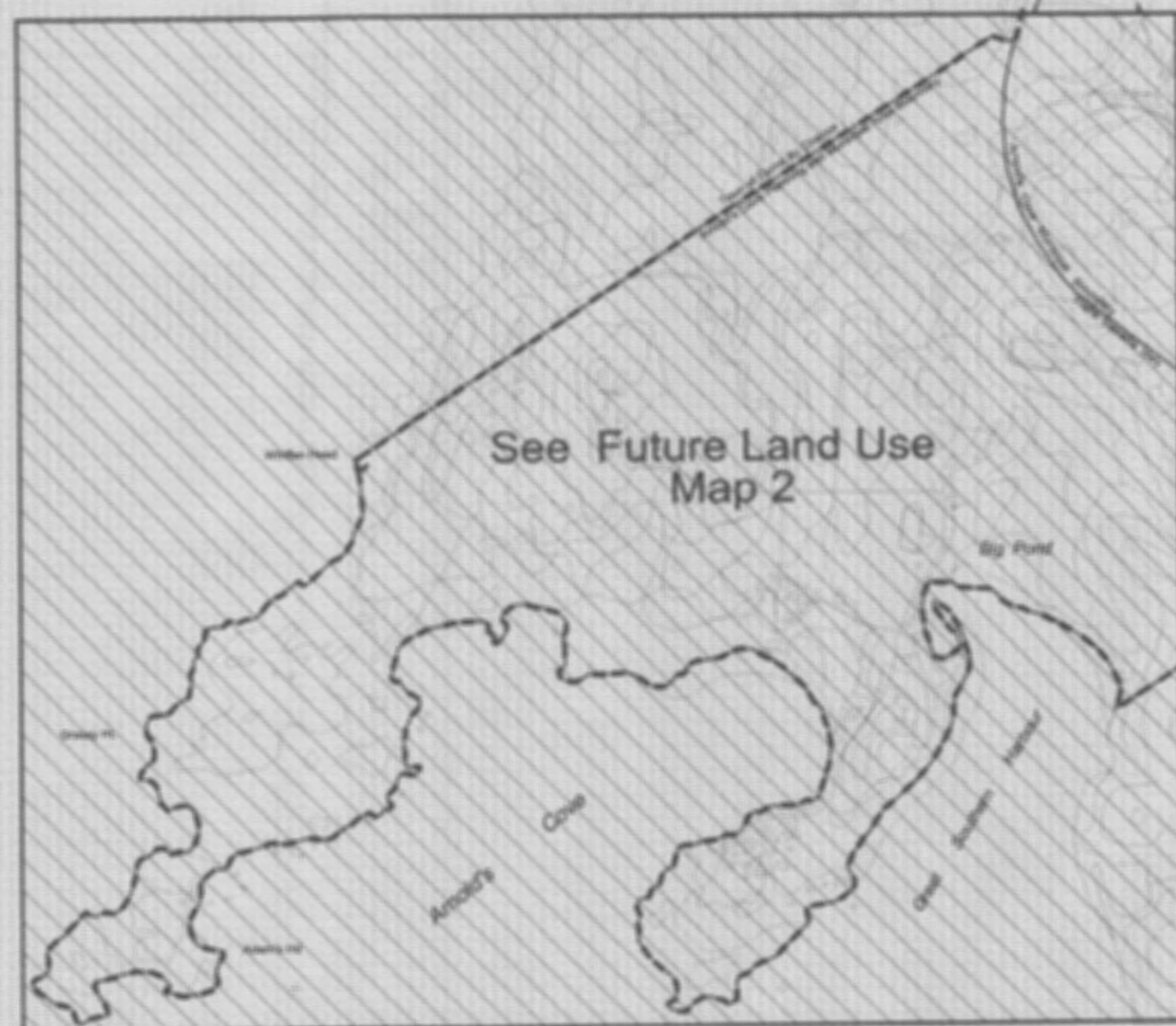
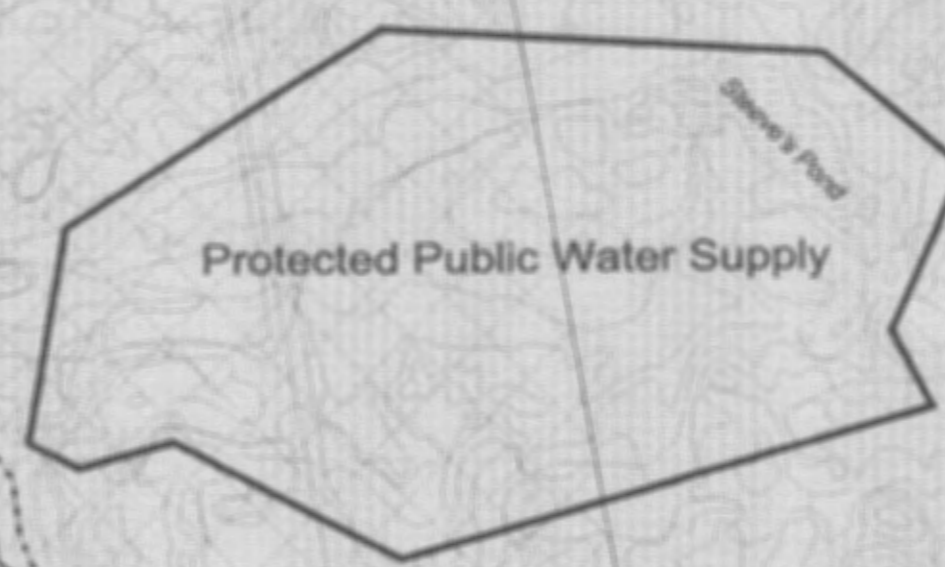


Rural  
Protected Public Water Supply  
Highway

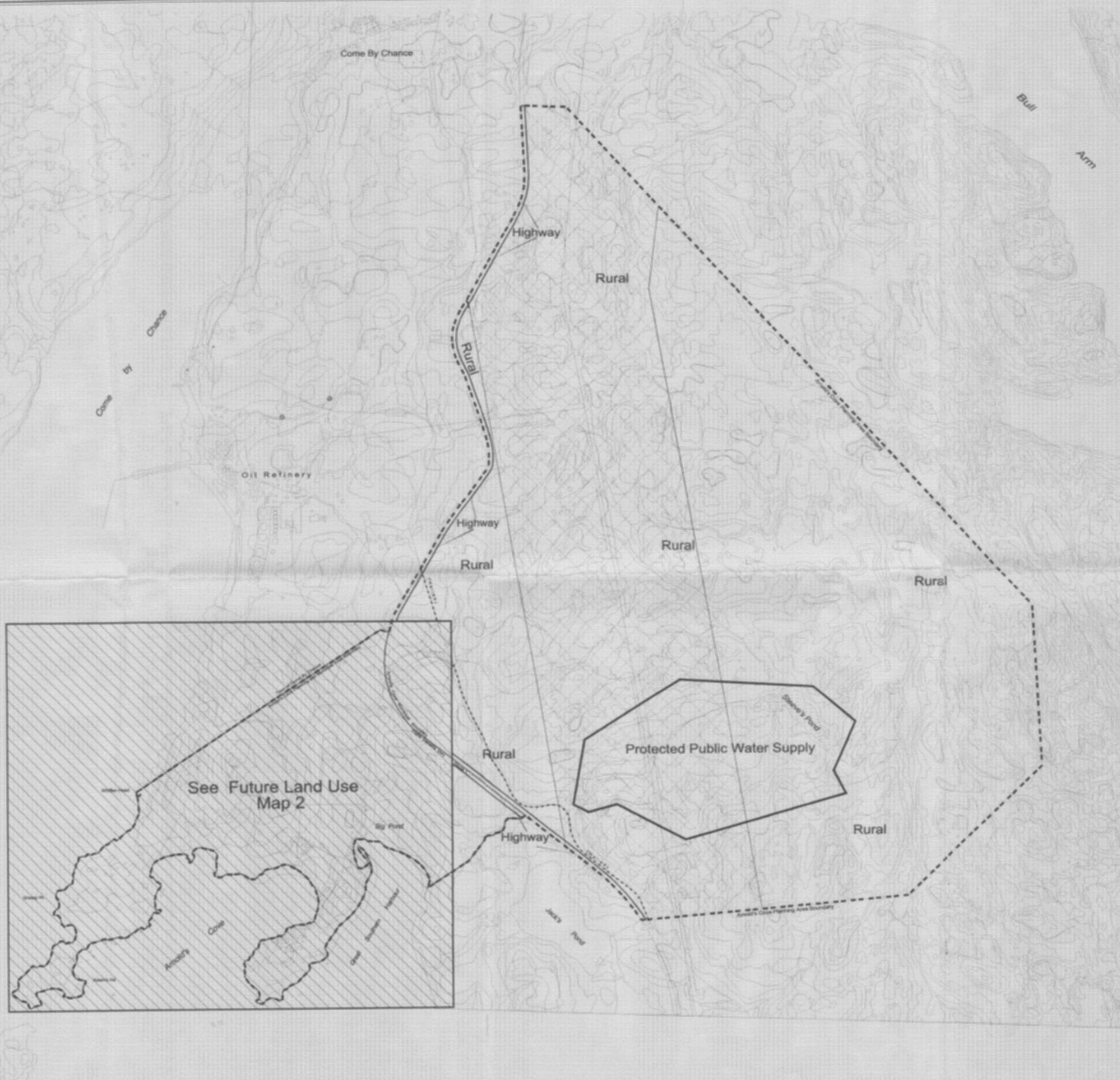
-  NALCOR Corridor
-  Railway
-  Municipal Boundary
-  Planning Area Boundary
-  Planning and Municipal Area Boundary



See Future Land Use  
Map 2



Protected Public Water Supply



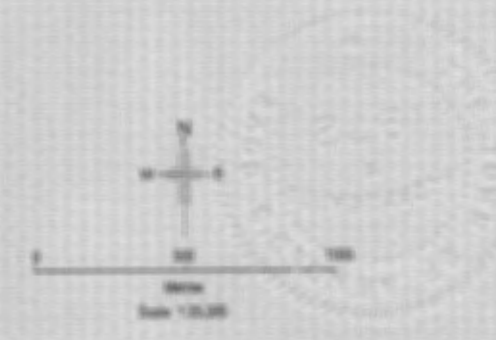
Municipal Plan/Amendment

**REGISTERED**

Number 010 - 2010 - 003

Date July 15, 2010

Signature [Signature]




Dated at Arnold's Cove, Newfoundland and Labrador

This 5 day of May, 2010

[Signature]  
Thomas W. Osborne, Mayor

[Signature]  
Arvo M. [Signature]  
Arvo M. [Signature]

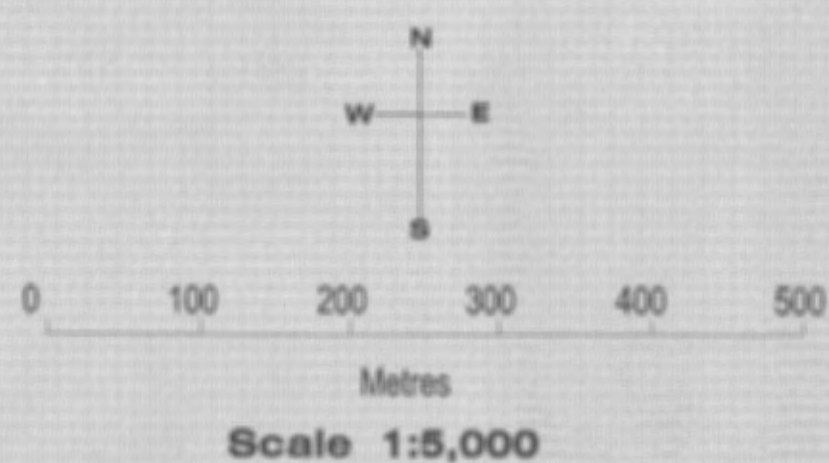


Town of  
Arnold's Cove

Municipal Plan 2010  
Future Land Use Map 2

- Residential
- Rural Residential
- Mixed Development
- Commercial
- Industrial
- Community Service
- Rural
- Environmental Protection
- Highway

- Cabot Trail
- Bordeaux Trail
- T'Railway
- Municipal Boundary
- Planning Area Boundary
- Planning and Municipal Area Boundary



Dated at Arnold's Cove, Newfoundland and Labrador

This 5 day of May, 2010

Thomas W. Osborne, Mayor

Wayne Ståde, Town Clerk

I certify that this Development Regulations for the Town of Arnold's Cove has been prepared in accordance with the requirements of the Urban and Rural Planning Act 2000.

Arvo Mäkelä

Municipal Plan/Amendment  
**REGISTERED**  
Number 010-2010-001  
Date July 15, 2010  
Signature

