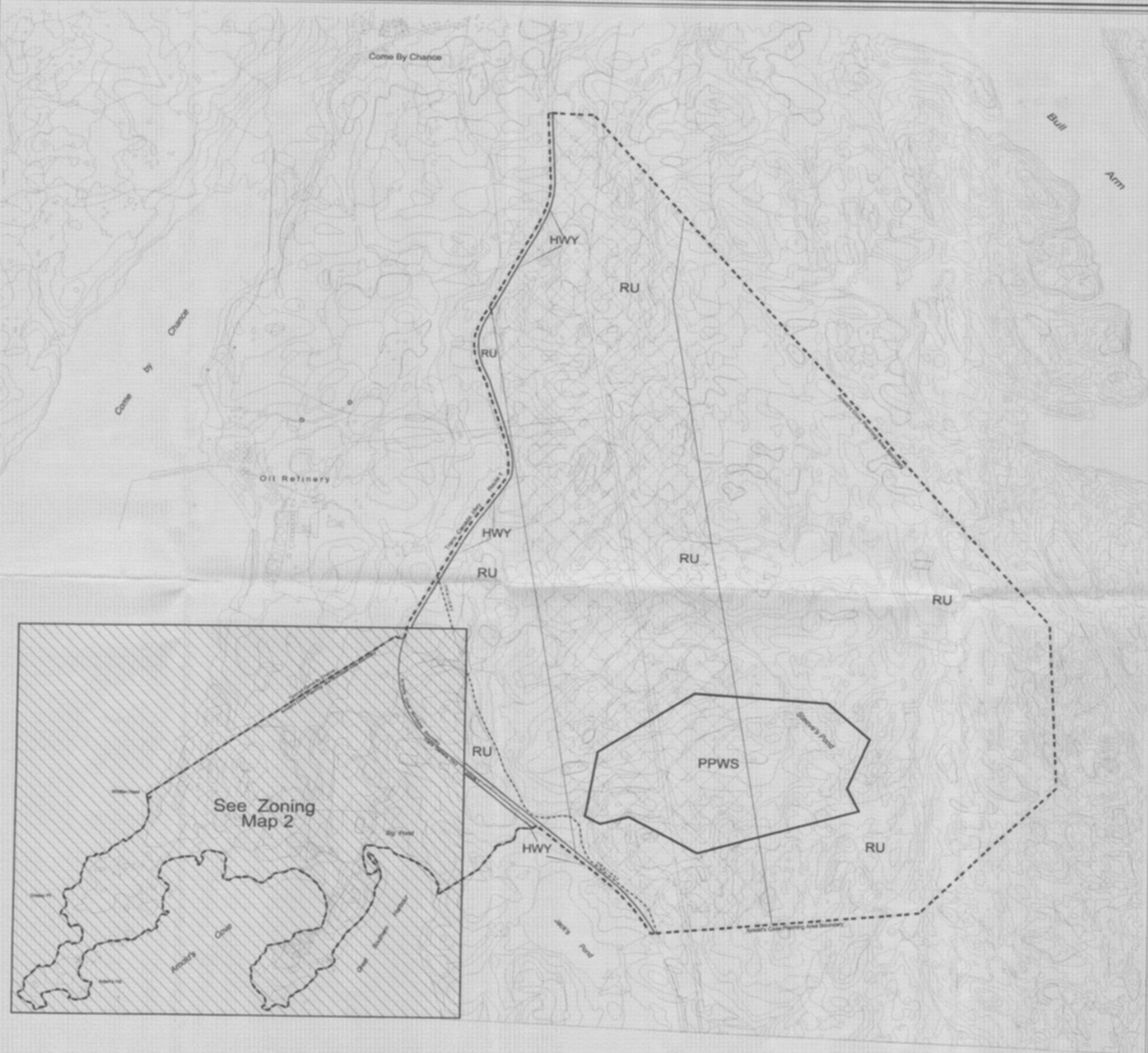


Town of Arnold's Cove

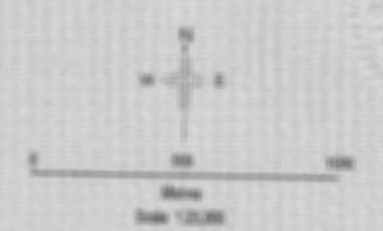
Development Regulations 2010
Zoning Map 1

- [RU] Rural
- [PPWS] Protected Public Water Supply
- [HWY] Highway

- [] NALCOR Corridor
- [---] Railway Boundary
- [---] Municipal Boundary
- [---] Planning Area Boundary
- [---] Planning and Municipal Area Boundary



Development Regulations 2010 - Newfoundland
REGISTERED
 Number 0110-2010-003
 Date July 15, 2010
 Signature [Signature]



Dated at Arnold's Cove, Newfoundland and Labrador

This 5 day of MAY, 2010

[Signature]
 Thomas W. Osbourne, Mayor

[Signature]
 Wayne Slade, Town Clerk

I certify that this Development Regulation for the Town of Arnold's Cove has been prepared in accordance with the requirements of the Planning Act 2000.

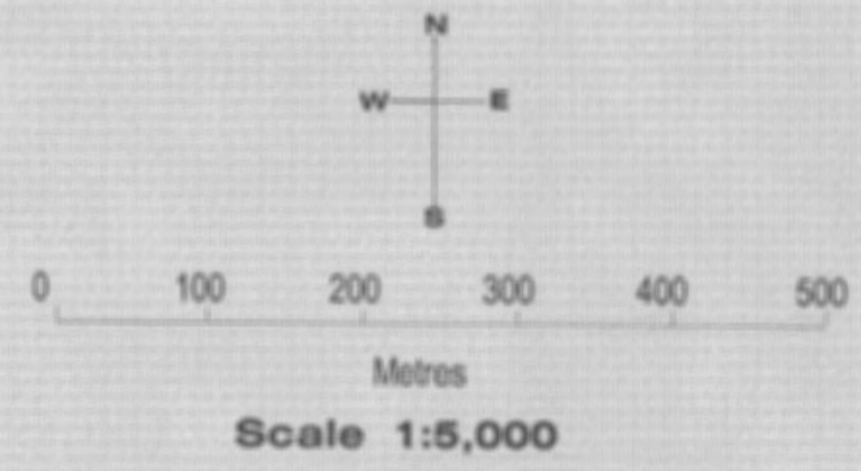


Town of
Arnold's Cove

Development Regulations 2010
Zoning Map 2

- R Residential
- RR Rural Residential
- MD Mixed Development
- COM Commercial
- IND Industrial
- CS Community Service
- RU Rural
- EP Environmental Protection
- HWY Highway

- Cabot Trail
- Bordeaux Trail
- T-Railway
- Municipal Boundary
- Planning Area Boundary
- Planning and Municipal Area Boundary



Dated at Arnold's Cove, Newfoundland and Labrador

This 5 day of MAY, 2010

Thomas W. Osbourne
Thomas W. Osbourne, Mayor

Wayne Slade
Wayne Slade, Town Clerk

I certify that these Development Regulations for the Town of Arnold's Cove were prepared in accordance with the requirements of the Urban and Rural Planning Act 2000.



Arvo McMillan, MCIP

Development Regulations/Amendment

REGISTERED

Number 210-2010-003
Date July 17, 2010
Signature *[Signature]*

GRASSY POINT

BORDEAUX COVE

BORDEAUX POND

IND

ADAMS HEAD

POINT OF THE GUT

HEATHY'S POINT

IND

WILD COVE

WILD COVE HEAD

LABOUR'S COVE

IND

IND

WHIFFEN HEAD

